



# Kabupaten AGAM DALAM ANGKA

*Agam Regency in Figures*

# 2025

Volume 46, 2025



BADAN PUSAT STATISTIK  
KABUPATEN AGAM  
BPS-STATISTICS AGAM REGENCY



<https://agamkab.bps.go.id>

# Kabupaten AGAM DALAM ANGKA

*Agam Regency in Figures*

# 2025

Volume 46, 2025

# **KABUPATEN AGAM DALAM ANGKA 2025**

## ***Agam Regency in Figures 2025***

**Volume 46, 2025**

**Katalog /Catalog:** 1102001.1307

**ISSN:** 0215–3734

**Nomor Publikasi/Publication Number:** 13070.25002

**Ukuran Buku/Book Size:** 14,8 cm x 21 cm

**Jumlah Halaman/Number of Pages :** liv+515 halaman/pages

**Penyusun Naskah/Manuscript:**

BPS Kabupaten Agam

*BPS-Statistics Agam Regency*

**Penyunting/Editor:**

BPS Kabupaten Agam

*BPS-Statistics Agam Regency*

**Pembuat Kover/Cover Maker:**

BPS Kabupaten Agam

*BPS-Statistics Agam Regency*

**Ilustrasi Kover/Cover Illustration:**

Kantor BPS Kabupaten Agam/ *BPS-Statistics Agam Regency Office*

**Penerbit/Publisher:**

©BPS Kabupaten Agam/*BPS-Statistics Agam Regency*

**Dicetak oleh/Printed by:**

BPS Kabupaten Agam / *BPS-Statistics Agam Regency*

Cetakan I/ *1st Edition*

Dilarang mereproduksi dan/atau menggandakan sebagian atau seluruh isi buku ini untuk tujuan komersial tanpa izin tertulis dari Badan Pusat Statistik Kabupaten Agam.

*It is prohibited to reproduce and/or duplicate part or all of this book for commercial purpose without permission from BPS-Statistics Agam Regency .*

**TIM PENYUSUN/TEAM MEMBERS**

**KABUPATEN AGAM DALAM ANGKA 2025**

*Agam Regency in Figures 2025*

Volume 45, 2025

**Pengarah/Director**

Yerison Buchari

**Penanggung Jawab/Person in Charge**

Adek Budiman

**Penyunting/Editor**

Adek Budiman • Muhammad Firdaus  
Vania Tresa Ramanel

**Pengolah Data dan Penulis Naskah**

*Data Processing and Author*

Adek Budiman • Muhammad Firdaus  
Vania Tresa Ramanel  
Novis Zeni Putri • Rezki Amelia

**Tata Letak/Layout Design**

Muhammad Firdaus

**Penerjemah/Translator**

Muhammad Firdaus • Vania Tresa Ramanel



## KONTRIBUTOR DATA/DATA CONTRIBUTOR

1. Kementerian Agraria dan Tata Ruang/Badan Pertanahan Nasional Kabupaten Agam/*Ministry of Agrarian Affairs and Spatial Planning/National Land Agency of Agam Regency*
2. Badan Amil Kabupaten Agam/*Badan Amil Zakat of Agam Regency*
3. Badan Kepegawaian dan Sumber Daya Manusia Kabupaten Agam/*Personnel and Human Resources Development Bureau of Agam Regency*
4. Badan Keuangan Daerah Kabupaten Agam/*Regional Finance Office of Agam Regency*
5. Badan Penanggulangan Bencana Daerah Kabupaten Agam/*Department of Regional Disaster Management of Agam Regency*
6. Bagian Pemerintahan dan otonomi Daerah/*Division Of Government and Regional Autonomy*
7. Bank Nagari Cabang Lubuk Basung/*Bank Nagari Lubuk Basung Branch*
8. Dinas Kependudukan dan Catatan Sipil Kabupaten Agam/*Department of Population and Civil Registration of Agam Regency*
9. Sekretariat DPRD Kabupaten Agam/*Representative Secretary of Agam Regency*
10. Samsat Lubuk Basung/*Lubuk Basung Samsat*
11. Samsat Bukittinggi/*Bukittinggi Samsat*
12. PT Pos Indonesia Cabang Bukittinggi/*Indonesian Post Persero, Bukittinggi Branch*
13. RSUD Lubuk Basung/*Regional Hospital of Lubuk Basung*
14. Pengadilan Negeri Lubuk Basung/*Regional Court of Lubuk Basung*
15. PLN Unit Induk Wilayah Sumatera Barat UP3 Bukittinggi/*State Electricity Company, West Sumatera, Bukittinggi*
16. Pengadilan Agama Maninjau/*Religious Court of Maninjau*
17. Pengadilan Agama Lubuk Basung/*Religious Court of Lubuk Basung*
18. PDAM Lubuk Basung/*Water Supply Company–Lubuk Basung*
19. Lembaga Pemasarakatan Biaro, Lubuk Basung dan Maninjau/*Penintentiary of Biaro, Lubuk Basung and Maninjau*
20. Kepolisian Negara Republik Indonesia Resort Agam/*Indonesian Police Department Resort Agam Regency*
21. Kementerian Agama Kabupaten Agam/*Ministry of Religious Affairs Agam Regency*
22. Kejaksaan Negeri Kabupaten Agam/*Regional Attorney of Agam Regency*

23. Universitas Islam Negeri Bukittinggi/*State Islamic Universities Bukittinggi*
24. Dinas Sosial Kabupaten Agam/*Social Department of Agam Regency*
25. Dinas SatpolPP dan Pemadam Kebakaran Kabupaten Agam/*Civil Service Police Unit and Fire Departmen of Agam Regency*
26. Dinas Perindustrian, Perdagangan dan Ketenagakerjaan Kabupaten Agam/*Department of Industry, Trade and Employment, Agam Regency*
27. Dinas Perikanan dan Ketahanan Pangan Kabupaten Agam/*Department of Fisheries and Food Security of Agam Regency*
28. Dinas Perhubungan Kabupaten Agam/*Transportation Department of Agam Regency*
29. Dinas Pengendalian Penduduk, Keluarga Berencana, Pemberdayaan Perempuan dan Perlindungan Anak Kabupaten Agam/*Department of Population Control, Family Planning, Women Empowerment and Child Protection of Agam Regency*
30. Dinas Pekerjaan Umum dan Tata Ruang Kabupaten Agam/*Departmenr of Public Works of Agam Regency*
31. Dinas Pariwisata Pemuda dan Olahraga Kabupaten Agam/*Department of Tourism, Youth and Sport of Agam Regency*
32. Dinas Komunikasi dan Informasi Kabupaten Agam/*Communication and Information Department of Agam Regency*
33. Dinas Pendidikan dan Kebudayaan Kabupaten Agam, Data Semester Ganji/*Department of Education and Culture Agam Regency*
34. Dinas Kesehatan Kabupaten Agam/*Department of Health Agam Regency*
35. Dinas Pertanian Kabupaten Agam/*Department of Agriculture Agam Regency*
36. Dinas Koperasi, Usaha Kecil dan Menengah Kabupaten Agam/*Department of Cooperatives, Small and Medium Enterprises, Agam Regency*





**KEPALA BPS KABUPATEN AGAM**  
**HEAD OF BPS-STATISTICS AGAM REGENCY**



**YERISON BUCHARI**





## KATA PENGANTAR

Kabupaten Agam Dalam Angka 2025 merupakan publikasi tahunan yang diterbitkan oleh BPS Kabupaten Agam. Publikasi ini menyajikan beragam jenis data yang bersumber dari BPS dan Institusi lain, yang memuat gambaran umum tentang keadaan geografi dan iklim, pemerintahan, serta perkembangan kondisi sosial–demografi dan perekonomian di Kabupaten Agam.

Beberapa tabel juga menyajikan data kabupaten lain untuk melihat perbandingan antar wilayah. Untuk memudahkan pemahaman dan pemanfaatan data, disertakan juga penjelasan teknis dari setiap statistik yang disajikan. Jadwal terbit publikasi Kabupaten Agam Dalam Angka 2025 ini lebih cepat dibandingkan tahun–tahun sebelumnya. Implementasi Sistem Informasi Manajemen Data Statistik Terintegrasi (SIMDASI) dilakukan dalam penyusunan publikasi ini untuk mendukung terciptanya Satu Data Indonesia. Percepatan rilis dilakukan untuk percepatan penyediaan data penyusunan rencana pembangunan di Kabupaten Agam dan memenuhi kebutuhan pengguna dari berbagai profesi.

Publikasi ini dapat terwujud berkat dukungan dari Dinas Komunikasi dan Informatika Kabupaten Agam selaku walidata, serta bantuan dari berbagai pihak baik instansi pemerintah maupun swasta. Kepada semua pihak yang telah memberikan kontribusi, kami sampaikan penghargaan dan terima kasih yang sebesar–besarnya. Semoga publikasi ini dapat bermanfaat bagi pengguna untuk berbagai keperluan. Kami mengharapkan tanggapan dan saran dari para pengguna publikasi ini untuk perbaikan pada edisi berikutnya.

Lubuk Basung, Februari 2025

Kepala BPS  
Kabupaten Agam

**Yerison Buchari**



## PREFACE

*Agam Regency in figures 2025 is an annual publication written by BPS-Statistics of Agam Regency. The publication presenting various data from BPS-Statistics Indonesia and other agencies, which provides general picture of geographic and climate conditions, government, as well as key socio-demographic characteristics of Agam Regency. The data in some particular tables are presented other regency data to compare socio economic condition inter-regions. Technical notes for each statistics are also featured in this publication to provide a better understanding in interpreting the data.*

*The Agam Regency in Figures 2025 has been published earlier compared to previous years. The implementations of the Integrated Statistical Data Management Information System (SIMDASI) was carried out in the preparation of this publication to support Indonesia's One Data. Accelerating release was made to preparation data compilation of development planning in Agam Regency and fulfill the needs of users from various professions.*

*The comprehensive publication has been support by Departement of Communication and Informations of Agam Regency as lesson walidata, and contribution from several governmental institutions and private organizations. To all parties who have contributed in this completion of this publication, we would like to express our high appreciation and gratitude. Hopefully this publication will be useful resource for variety of purpose. Feedback and suggestions to improve the publication are always welcomed.*

Lubuk Basung, February 2025  
Head of BPS-Statistics  
Agam Regency

**Yerison Buchari**

**DAFTAR ISI / CONTENTS****KABUPATEN AGAM DALAM ANGKA 2025*****Agam Regency in Figures 2025***

Volume 46, 2025

|  | Halaman<br><i>Page</i> |
|--|------------------------|
| Kata Pengantar/ <i>Preface</i> .....   | xi                     |
| Daftar Isi/ <i>Contents</i> .....  | xiii                   |
| Daftar Tabel/ <i>List of Tables</i> .....  | xv                     |
| Daftar Gambar/ <i>List of Figures</i> .....  | xlvii                  |
| Daftar Singkatan/ <i>List of Abbreviations</i> .....   | liii                   |
| Statistik Kunci/ <i>Key Statistics</i> .....   | 1                      |
| 1. Geografi dan Iklim/ <i>Geography and Climate</i> .....  | 3                      |
| 2. Pemerintahan/ <i>Government</i> .....   | 21                     |
| 3. Penduduk dan Ketenagakerjaan/ <i>Population and Employment</i> .....  | 51                     |
| 4. Sosial dan Kesejahteraan Rakyat/ <i>Social and Welfare</i> .....  | 75                     |
| 5. Pertanian, Kehutanan, Peternakan, dan Perikanan/ <i>Agriculture,<br/>Forestry, Livestock, and Fishery</i> ..... | 231                    |
| 6. Industri, Pertambangan, dan Energi/ <i>Industry, Mining, and Energy</i> .....                                   | 321                    |
| 7. Pariwisata/ <i>Tourism</i> .....  | 337                    |
| 8. Transportasi dan Komunikasi/ <i>Transportation and Communication</i> .....                                      | 355                    |
| 9. Perbankan, Koperasi, dan Harga–harga/ <i>Banking, Cooperative, dan<br/>Prices</i> .....                         | 383                    |
| 10. Pengeluaran Penduduk/ <i>Population Expenditure</i> .....  | 411                    |
| 11. Perdagangan/ <i>Trade</i> .....  | 423                    |
| 12. Sistem Neraca Regional/ <i>System of Regional Accounts</i> .....   | 465                    |
| 13. Perbandingan Antar Kabupaten/Kota/ <i>Regency/Municipal Comparison</i> .....                                   | 485                    |
| Daftar Pustaka/ <i>Bibliography</i> .....  | 515                    |



## DAFTAR TABEL/LIST OF TABLES

Halaman  
Page

|            |   |    |
|------------|---|----|
| <b>1.</b>  | <b>GEOGRAFI DAN IKLIM/GEOGRAPHY AND CLIMATE</b>   |    |
| <b>1.1</b> | <b>KEADAAN GEOGRAFI / GEOGRAPHY CONDITION</b>   |    |
| 1.1.1      | Luas Daerah dan Jumlah Pulau Menurut Kecamatan di Kabupaten Agam, 2024<br><i>Total Area and Number of Islands by District in Agam Regency, 2024...</i>  | 11 |
| 1.1.2      | Tinggi Wilayah dan Jarak ke Ibukota Kabupaten Menurut Kecamatan di Kabupaten Agam, 2024<br><i>Altitude and Distance to the Capital of Regency by District in Agam Regency, 2024 .....</i>   | 13 |
| 1.1.3      | Letak Geografis Kabupaten Agam, 2024<br><i>Geographical Location of Agam Regency, 2024 .....</i>  | 14 |
| 1.1.4      | Jarak antar Ibukota Kecamatan di Kabupaten Agam, 2024<br><i>Distance Among Capital Town in Agam Regency, 2024 .....</i>   | 15 |
| 1.1.5      | Nama–nama Sungai Menurut Kecamatan di Kabupaten Agam, 2024<br><i>Names of Rivers by District in Agam Regency, 2024.....</i>   | 16 |
| <b>2.</b>  | <b>PEMERINTAHAN/GOVERNMENT</b>  |    |
| <b>2.1</b> | <b>WILAYAH ADMINISTRATIF / ADMINISTRATIVE AREA</b>  |    |
| 2.1.1      | Jumlah Desa <sup>1</sup> /Kelurahan Menurut Kecamatan di Kabupaten Agam, 2020–2024<br><i>Number of Villages<sup>1</sup>/Kelurahan by District in Agam Regency, 2020–2024 .....</i>  | 29 |
| <b>2.2</b> | <b>DEWAN PERWAKILAN RAKYAT DAERAH<br/>REGIONAL HOUSE OF REPRESENTATIVE</b>  |    |
| 2.2.1      | Jumlah Anggota Dewan Perwakilan Rakyat Daerah Menurut Partai Politik dan Jenis Kelamin di Kabupaten Agam, 2024<br><i>Number of Regional House of Representatives's Members by Political Parties and Sex in Agam Regency, 2024 .....</i>   | 30 |
| 2.2.2      | Jumlah Anggota Dewan Perwakilan Rakyat Daerah Menurut Tingkat Pendidikan dan Jenis Kelamin di Kabupaten Agam, 2024<br><i>Number of Regional House of Representatives's Members by Educational Level and Sex in Agam Regency 2024.....</i> | 31 |

|            |   |    |
|------------|---|----|
| 2.2.3      | Jumlah Anggota Dewan Perwakilan Rakyat Daerah Menurut Kelompok Umur dan Jenis Kelamin di Kabupaten Agam, 2024<br><i>Number of Regional House of Representatives's Members by Ages and Sex in Agam Regency 2024</i> .....  | 32 |
| 2.2.4      | Produk DPRD Kabupaten Agam Menurut Jenisnya, 2024<br><i>Number of Legislative Products of Agam by Type, 2024</i> .....  | 33 |
| <b>2.3</b> | <b>SUMBER DAYA MANUSIA / HUMAN RESOURCES</b>  |    |
| 2.3.1      | Jumlah Pegawai Negeri Sipil Menurut Jabatan dan Jenis Kelamin di Kabupaten Agam, Desember 2023 dan Desember 2024<br><i>Number of Civil Servants by Occupation and Sex in Agam Regency, December 2023 dan December 2024</i> .....  | 35 |
| 2.3.2      | Jumlah Pegawai Negeri Sipil Menurut Tingkat Pendidikan dan Jenis Kelamin di Kabupaten Agam, Desember 2023 dan Desember 2024<br><i>Number of Civil Servants by Educational Level and Sex in Agam Regency, Desember 2023 dan Desember 2024</i> .....                            | 37 |
| 2.3.3      | Jumlah Pegawai Negeri Sipil Menurut Tingkat Kepangkatan dan Jenis Kelamin di Kabupaten Agam, Desember 2023 dan Desember 2024<br><i>Number of Civil Servants by Hierarchy and Sex in Agam Regency, Desember 2023 dan Desember 2024</i> .....                                   | 39 |
| 2.3.4      | Jumlah Pegawai Negeri Sipil di Lingkungan Pemerintah Kabupaten Agam Yang Telah Mengikuti Pendidikan dan Pelatihan Perjenjang Karier, 2023–2024<br><i>Number of Civil Servants Within the Circumference of Government of Agam Regency by Type of Training, 2023–2024</i> ..... | 41 |
| 2.3.5      | Jumlah Pengeluaran Sertifikat Hak Milik Menurut Jenis Hak di Kabupaten Agam, 2024<br><i>Number of Property Right Certificate of Expenditure by Type of Right of Agam Regency 2024</i> .....   | 43 |
| <b>2.4</b> | <b>KEUANGAN PEMERINTAH / GOVERNMENT FINANCE</b>   |    |
| 2.4.1      | Realisasi Pendapatan Pemerintah Kabupaten Agam Menurut Jenis Pendapatan (ribu rupiah), 2021–2024<br><i>Actual Agam Regency Government Revenues by Kind of Revenues (thousand rupiahs), 2021–2024</i> .....  | 44 |

|            |  |    |
|------------|--|----|
| 2.4.2      | Realisasi Belanja Pemerintah Kabupaten Agam Menurut Jenis Belanja (ribu rupiah), 2021–2024<br><i>Actual Agam Regency Government Expenditures by Kind of Expenditures (thousand rupiahs), 2021–2024</i> .....   | 46 |
| 2.4.3      | Alokasi dan Realisasi Belanja Menurut SOTK di Kabupaten Agam (ribu rupiah), 2024<br><i>Alocation and Realization of Expenditures by SOTK in Agam Regency (thousand rupiahs), 2024</i> .....  | 48 |
| <b>3.</b>  | <b>PENDUDUK DAN KETENAGAKERJAAN/<br/>POPULATION AND EMPLOYMENT</b>   |    |
| <b>3.1</b> | <b>PENDUDUK / POPULATION</b>   |    |
| 3.1.1      | Penduduk, Laju Pertumbuhan Penduduk per Tahun, Distribusi Persentase Penduduk, Kepadatan Penduduk, Rasio Jenis Kelamin Penduduk Menurut Kecamatan di Kabupaten Agam, 2024<br><i>Population, Annual Population Growth Rate, Percentage Distribution of Population, Population Density, and Population Sex Ratio by District in Agam Regency, 2024</i> ..... | 61 |
| 3.1.2      | Jumlah Penduduk Menurut Kelompok Umur dan Jenis Kelamin di Kabupaten Agam, 2024<br><i>Population by Age Group and Sex in Agam Regency, 2024</i> .....  | 64 |
| <b>3.2</b> | <b>KETENAGAKERJAAN / EMPLOYMENT</b>  |    |
| 3.2.1      | Jumlah Penduduk Berumur 15 Tahun Keatas Menurut Jenis Kegiatan Selama Seminggu yang Lalu dan Jenis Kelamin di Kabupaten Agam, 2024<br><i>Population Aged 15 Years and Over by Type of Activity During The Previous Week and Sex in Agam Regency, 2024</i> .....  | 65 |
| 3.2.2      | Penduduk Berumur 15 Tahun ke Atas Menurut Pendidikan Tertinggi yang Ditamatkan dan Jenis Kegiatan Selama Seminggu yang Lalu di Kabupaten Agam, 2024<br><i>Population 15 Years of Age and Over by Educational Attainment and Type of Activity During the Previous Week in Agam Regency, 2024</i> .....  | 66 |

|            |  |    |
|------------|--|----|
| 3.2.3      | Penduduk Berumur 15 Tahun Ke Atas yang Bekerja Selama Seminggu yang Lalu Menurut Status Pekerjaan Utama dan Jenis Kelamin di Kabupaten Agam, 2024<br><i>Population 15 Years of Age and Over who Worked During The Previous Week by Main Employment Status and Sex in Agam Regency, 2024</i> .....  | 68 |
| 3.2.4      | Penduduk Angkatan Kerja yang Bekerja Menurut Tingkat Pendidikan dan Jenis Kelamin di Kabupaten Agam, 2024<br><i>Number of Labor Force Who Working by Educational Level and Sex in Agam Regency, 2024</i> .....   | 69 |
| 3.2.5      | Penduduk Angkatan Kerja yang Bekerja Menurut Status Pekerjaan Utama dan Jenis Kelamin di Kabupaten Agam, 2024<br><i>Number of Labor Force Who Working by Main Employment Status and Sex in Agam Regency, 2024</i> .....  | 70 |
| 3.2.6      | Jumlah Pencari Kerja yang Terdaftar pada DPMPTSP–Naker Kabupaten Agam Menurut Tingkat Pendidikan yang ditamatkan, 2024<br><i>Number of Job Seekers Registered at DPMPTSP–Naker Agam Regency According to Level of Education completed, 2024</i> .....  | 71 |
| 3.2.7      | Jumlah Pencari Kerja yang Terdaftar pada DPMPTSP–Naker Kabupaten Agam Menurut Kelompok Umur dan Kecamatan, 2024<br><i>Number of Job Seekers Registered at DPMPTSP–Naker Agam Regency According to Age Group and District, 2024</i> .....   | 72 |
| <b>4.</b>  | <b>SOSIAL DAN KESEJAHTERAAN RAKYAT/SOCIAL AND WELFARE</b>  |    |
| <b>4.1</b> | <b>PENDIDIKAN</b>  |    |
|            | <b>EDUCATION</b>   |    |
| 4.1.1      | Jumlah Sekolah, Guru, Murid dan Rasio Murid–Guru Taman Kanak–Kanak (TK) di Bawah Kementerian Pendidikan dan Kebudayaan Menurut Kecamatan di Kabupaten Agam, 2023/2024 dan 2024/2025<br><i>Number of Schools, Teachers, Pupils and Pupil–Teacher Ratio in Kindergarten Under The Ministry of Education and Culture by District in Agam Regency, 2023/2024 and 2024/2025</i> ..... | 87 |

|       |  |     |
|-------|--|-----|
| 4.1.2 | Jumlah Sekolah, Guru, dan Murid Raudatul Athfal (RA) di Bawah Kementerian Agama Menurut Kecamatan di Kabupaten Agam, 2023/2025 dan 2024/2025<br><i>Number of Schools, Teachers, and Pupils in Raudatul Athfal (RA) Under The Ministry of Religious Affairs by District in Agam Regency, 2023/2024 and 2024/2025.....</i>   | 91  |
| 4.1.3 | Jumlah Sekolah, Guru, Murid, dan Rasio Murid–Guru Sekolah Dasar (SD) di Bawah Kementerian Pendidikan dan Kebudayaan Menurut Kecamatan di Kabupaten Agam, 2023/2024 dan 2024/2025<br><i>Number of Schools, Teachers, Pupils, and Pupil–Teacher Ration in Primary Schools Under The Ministry of Education and Culture by District in Agam Regency, 2023/2024 and 2024/2025.....</i>                  | 92  |
| 4.1.4 | Jumlah Sekolah, Guru, Murid, dan Rasio Murid–Guru Madrasah Ibtidaiyah (MI) di Bawah Kementerian Agama Menurut Kecamatan Menurut Kecamatan di Kabupaten Agam, 2023/2024 dan 2024/2025<br><i>Number of Schools, Teachers, Pupils, and Pupil–Teacher Ratio in Madrasah Ibtidaiyah (MI) Under The Ministry of Religious Affairs by District in Agam Regency, 2023/2024 and 2024/2025.....</i>          | 96  |
| 4.1.5 | Jumlah Sekolah, Guru, Murid dan Rasio Murid Guru Sekolah Menengah Pertama (SMP) di Bawah Kementerian Pendidikan dan Kebudayaan Menurut Kecamatan di Kabupaten Agam, 2023/2024 dan 2024/2025<br><i>Number of Schools, Teachers, Pupils and Pupil–Teacher Ratio in Lower Secondary Schools Under The Ministry of Education and Culture by District in Agam Regency, 2023/2024 and 2024/2025.....</i> | 100 |
| 4.1.6 | Jumlah Sekolah, Guru, Murid, dan Rasio Murid–Guru Madrasah Tsanawiyah (MTs) di Bawah Kementerian Agama Menurut Kecamatan di Kabupaten Agam, 2023/2024 dan 2024/2025<br><i>Number of Schools, Teachers, Pupils, and Pupil–Teacher Ratio in Madrasah Tsanawiyah (MTs) Under The Ministry of Religious Affairs by District in Agam Regency, 2023/2024 and 2024/2025 .....</i>                         | 104 |

|        |  |     |
|--------|--|-----|
| 4.1.7  | <p>Jumlah Sekolah, Guru, Murid dan Rasio Murid–Guru Sekolah Menengah Atas (SMA) di Bawah Kementerian Pendidikan dan Kebudayaan Menurut Kecamatan di Kabupaten Agam, 2023/2024 dan 2024/2025<br/><i>Number of Schools, Teachers, Pupils, and pupil–Teacher Ratio in Upper Secondary Schools Under The Ministry of Education and Culture by District in Agam Regency, 2023/2024 and 2024/2025.....</i></p>       | 108 |
| 4.1.8  | <p>Jumlah Sekolah, Guru, Murid, dan Rasio Murid – Guru Sekolah Menengah Kejuruan (SMK) di Bawah Kementerian Pendidikan dan Kebudayaan Menurut Kecamatan di Kabupaten Agam, 2023/2024 dan 2024/2025<br/><i>Number of Schools, Teachers, Pupils and Pupil–Teacher Ratio in Vocational High Schools Under The Ministry of Education and Culture by District in Agam Regency, 2023/2024 and 2024/2025.....</i></p> | 112 |
| 4.1.9  | <p>Jumlah Sekolah, Guru, Murid, dan Rasio Murid–Guru Madrasah Aliyah (MA) di Bawah Kementerian Agama Menurut Kecamatan di Kabupaten Agam, 2023/2024 dan 2024/2025<br/><i>Number of Schools, Teachers, Pupils, and Pupil–Teacher Ratio in Madrasah Aliyah (MA) Under the Ministry of Religious Affairs by District in Agam Regency, 2023/2024 and 2024/2025.....</i></p>  | 116 |
| 4.1.10 | <p>Jumlah Desa<sup>1</sup>/Kelurahan yang Memiliki Fasilitas Sekolah Menurut Kecamatan dan Tingkat Pendidikan di Kabupaten Agam, 2022–2024<br/><i>Number of Villages<sup>1</sup>/Kelurahan Having Educational Facilities by District and Educational Level in Agam Regency, 2022–2024.....</i></p>   | 120 |
| 4.1.11 | <p>Angka Partisipasi Murni (APM) dan Angka Partisipasi Kasar (APK) Menurut Jenjang Pendidikan di Kabupaten Agam, 2023 dan 2024<br/><i>Net Participation Rates and Gross Participation Rates by Educational Level in Agam Regency, 2023 and 2024.....</i></p>   | 125 |
| 4.1.12 | <p>Persentase Penduduk Berumur 15 Tahun ke Atas yang Melek Huruf Menurut Kelompok Umur di Kabupaten Agam, 2023 dan 2024<br/><i>Percentage of Literate People Aged 15 Years and Over by Age Group in Agam Regency, 2023 and 2024.....</i></p>   | 126 |
| 4.1.13 | <p>Angka Partisipasi Sekolah (APS) Menurut Kelompok Umur Sekolah di Kabupaten Agam, 2023 dan 2024<br/><i>School Participation Rates by Age Group of School in Agam Regency, 2023 and 2024.....</i></p>   | 127 |

|            |  |     |
|------------|--|-----|
| 4.1.14     | Jumlah Mahasiswa Universitas Islam Negeri Bukittinggi Menurut Fakultas, 2024<br><i>Number of University Student in State Islamic Universities Bukittinggi by Faculty, 2024</i> .....   | 128 |
| 4.1.15     | Jumlah Pegawai Negeri Sipil di Lingkungan Universitas Islam Negeri Bukittinggi, 2024<br><i>Number of Civil Servants in State Islamic Universities Bukittinggi, 2024</i> .....  | 129 |
| <b>4.2</b> | <b>KESEHATAN</b>   |     |
|            | <b>HEALTH</b>  |     |
| 4.2.1      | Jumlah Desa <sup>1</sup> /Kelurahan Yang Memiliki Sarana Kesehatan Menurut Kecamatan di Kabupaten Agam, 2022–2024<br><i>Number of Villages<sup>1</sup>/Kelurahan Having Health Facilities by District in Agam Regency, 2022–2024</i> .....   | 131 |
| 4.2.2      | Jumlah Tenaga Kesehatan Menurut Kecamatan di Kabupaten Agam, 2024<br><i>Number of Health Human Resources by District in Agam Regency, 2024</i> .....   | 137 |
| 4.2.3      | Jumlah Rumah Sakit Umum, Rumah Sakit Khusus, Puskesmas, Klinik Pratama, dan Posyandu Menurut Kecamatan di Kabupaten Agam, 2023 dan 2024<br><i>Number of General Hospital, Specialized Hospital, Public Health Center, Primary Clinic, and Integrated Health Post by District in Agam Regency, 2023 and 2024</i> .....                  | 139 |
| 4.2.4      | Jumlah Puskesmas Pembantu, Poskesri, Polindes, Apotek, Tempat Praktek Dokter dan Tempat Praktek Bidan Menurut Kecamatan di Kabupaten Agam, 2023 dan 2024<br><i>Number of General Hospital, Specialized Hospital, Public Health Center, Primary Clinic, and Integrated Health Post by District in Agam Regency, 2023 and 2024</i> ..... | 142 |
| 4.2.5      | Jumlah Kunjungan Ibu Hamil ke Puskesmas Menurut Kecamatan di Kabupaten Agam, 2024<br><i>The Visit of Pregnant Women to Public Health Centre by District in Agam Regency, 2024</i> .....  | 145 |

|        |  |     |
|--------|--|-----|
| 4.2.6  | Jumlah Sasaran Ibu Melahirkan dan Jumlah Kematian Ibu Menurut Kecamatan di Kabupaten Agam, 2024<br><i>Number of Targeting Maternal and Number of Deaths District in Agam Regency, 2024</i> .....               | 146 |
| 4.2.7  | Jumlah Kematian Ibu Menurut Penyebab Kematian dan Kecamatan di Kabupaten Agam, 2024<br><i>Number of Maternal Deaths According to Cause of Death by Agam Regency, 2024</i> .....                                | 147 |
| 4.2.8  | Jumlah kematian Ibu Menurut Penolong Persalinan dan Kecamatan di Kabupaten Agam, 2024<br><i>Number of Maternal Death According to Birth Attendant by District in Agam Regency, 2024</i> .....                  | 148 |
| 4.2.9  | Jumlah Kematiaan Ibu Menurut Tempat Bersalin dan di Kabupaten Agam, 2024<br><i>Number of Maternal Deaths by Place of Birth and District in Agam Regency, 2024</i> .....  | 149 |
| 4.2.10 | Jumlah Kunjungan Bayi Usia ke Puskesmas Menurut Kecamatan di Kabupaten Agam, 2024<br><i>The Visit of Babies to Public Health Center by District in Agam Regency, 2024</i> .....                                | 151 |
| 4.2.11 | Jumlah Bayi Lahir Hidup dan Jumlah Kematian Bayi Menurut Kecamatan di Kabupaten Agam, 2024<br><i>Number of Live Birth and Infant by District in Agam Regency, 2024</i> .....                                   | 152 |
| 4.2.12 | Jumlah Kematian Bayi (0–7 Hari) Menurut Penyebab Kematian dan Kecamatan di Kabupaten Agam, 2024<br><i>Number of Infant (0–7 days) According to Cause of Death by District in Agam Regency, 2024</i> .....      | 153 |
| 4.2.13 | Jumlah Kematian Bayi (0–7 Hari) Menurut Penolong Persalinan dan Kecamatan di Kabupaten Agam, 2024<br><i>Number of Infant (0–7 days) According to Helper Childbirth by District in Agam Regency, 2024</i> ..... | 155 |
| 4.2.14 | Jumlah Kematian Bayi (8–28 Hari) Menurut Penyebab Kematian di Kabupaten Agam, 2024<br><i>Number of Infant (8–28 days) According to Cause of Death by Sub District in Agam Regency, 2024</i> .....              | 156 |

|        |  |     |
|--------|--|-----|
| 4.2.15 | Jumlah Kematian Bayi (8–28 hari) Menurut Penolong<br>Persalinan dan Kecamatan di Kabupaten Agam, 2024<br><i>Number of Infant (8–28 days) According to Birth Attendant by District<br/>in Agam Regency, 2024</i> .....                          | 158 |
| 4.2.16 | Jumlah Kematian Bayi (0–1 Tahun) Menurut Penyebab<br>Kematian dan Kecamatan di Kabupaten Agam, 2024<br><i>Number of Infant (0–1 Years old) According to Cause of Death by<br/>District in Agam Regency, 2024</i> .....                         | 159 |
| 4.2.17 | Jumlah Kematian Bayi (0–1 Tahun) Menurut Penolong<br>Persalinan dan Kecamatan di Kabupaten Agam, 2024<br><i>Number of Infant (0–1 years old) According to Birth Attendant by<br/>District in Agam Regency, 2024</i> .....                      | 161 |
| 4.2.18 | Jumlah Kasus Keguguran (Abortus), Lahir Mati dan Kematian<br>0–7 Hari Menurut Kecamatan di Kabupaten Agam, 2024<br><i>Number of Abortos, Death Birth and Death at 0–7 Days by District in<br/>Agam Regency, 2024</i> .....                     | 162 |
| 4.2.19 | Jumlah Kematian Balita (Usia 0–5 Tahun)<br>Menurut Kecamatan di Kabupaten Agam, 2024<br><i>Number of Infant Deaths by District Agam Regency, 2024</i> .....  | 163 |
| 4.2.20 | Penyebab Kematian Anak Balita Usia 1–5 Tahun<br>Menurut Kecamatan di Kabupaten Agam, 2024<br><i>Number of Death of Infant 1–5 Years old by Sub District Agam<br/>Regency, 2024</i> .....   | 164 |
| 4.2.21 | Jumlah Pemeriksaan Berat Badan Lahir Rendah (BBLR) Bayi Baru<br>Lahir Menurut Jenis Kelamin dan Kecamatan di Kabupaten Agam, 2024<br><i>Number of Birth Weight Examination (LBW) Newborn Baby by Sub<br/>District Agam Regency, 2024</i> ..... | 165 |
| 4.2.22 | Jumlah Bayi 0–6 Tahun diberi ASI Eksklusif<br>Menurut Kecamatan di Kabupaten Agam, 2024<br><i>Number of Infants 0–6 Years Were Given Exclusive Breastfeeding by<br/>District Agam Regency, 2024</i> .....                                      | 166 |
| 4.2.23 | Cakupan Pelayanan Kesehatan Bayi Menurut<br>Kecamatan di Kabupaten Agam, 2024<br><i>Coverage of Infant Health Services by Sub District Agam Regency,<br/>2024</i> .....  | 167 |

|        |   |     |
|--------|---|-----|
| 4.2.24 | Jumlah Posyandu Menurut Strata dan Kecamatan di Kabupaten Agam, 2024<br><i>Number of Posyandu by Strata and District in Agam Regency, 2024.....</i>   | 168 |
| 4.2.25 | Jumlah Imunisasi Bayi Menurut Jenis dan Kecamatan di Kabupaten Agam, 2024<br><i>Number of Infant Immunization by Types and District Agam Regency, 2024.....</i>   | 169 |
| 4.2.26 | Status Gizi Balita Menurut Kecamatan di Kabupaten Agam, 2024<br><i>Nutritional Status of Children by old and District in Agam Regency, 2024.....</i>  | 173 |
| 4.2.27 | Balita Gizi Buruk yang Mendapat Perawatan Menurut Kecamatan di Kabupaten Agam, 2024<br><i>Toddler Gets Malnutrition Treatment According to The District in Agam Regency, 2024.....</i>  | 176 |
| 4.2.28 | Ibu Hamil Anemia dan Kekurangan Energi Kronis (KEK) Menurut Kecamatan di Kabupaten Agam, 2024<br><i>Pregnancy Anemia and Chronic Energy Deficiency (CED) by District in Agam Regency, 2024.....</i>   | 177 |
| 4.2.29 | Jumlah Kasus Baru TB BTA+, Kasus Tb dan Kasus TB pada Anak (0–14 Tahun) Menurut Kecamatan di Kabupaten Agam, 2024<br><i>Number of TB BTA+ New Case, TB Case and TB Case in Children (0–14 years) by District in Agam Regency, 2024.....</i>   | 179 |
| 4.2.30 | Jumlah Kasus Diare yang Ditangani Menurut Jenis Kelamin dan Kecamatan di Kabupaten Agam, 2024<br><i>Number of Diarrhea Cases Handled by Sex District in Agam Regency, 2024.....</i>   | 180 |
| 4.2.31 | Jumlah Kasus Demam Berdarah Dengue (DBD) Menurut Jenis Kelamin dan Kecamatan di Kabupaten Agam, 2024<br><i>Number of Dengue Hemorrhagic Fever (DHF) by Sex District in Agam Regency, 2024.....</i>  | 181 |
| 4.2.32 | Jumlah Pengukuran Tekanan Darah Penduduk Usia 18 Tahun ke Atas dan Kondisi Hioertensinya Menurut Jenis Kelamin dan Kecamatan di Kabupaten Agam, 2024<br><i>Number of Blood Pressure Measurement of Population Aged 18 Years and Over and Hypertension Conditions by Sex District in Agam Regency, 2024.....</i> | 182 |

|        |  |     |
|--------|--|-----|
| 4.2.33 | Jumlah Tenaga Medis dan Paramedis di Rumah Sakit Umum Lubuk Basung Menurut Status Kepegawaian, 2024<br><i>Number of Medical and Paramedic Personnel at Regional Hospital of Lubuk Basung by Employment Status, 2024</i> .....  | 183 |
| 4.2.34 | Jumlah Pasien Rawat Inap di Rumah Sakit Umum Lubuk Basung Menurut Unit Rawatan dan Bulan, 2024<br><i>Number of Inpatient at Regional Hospital of Lubuk Basung by Room and Month, 2024</i> .....  | 184 |
| 4.2.35 | Jumlah Pasien Rawat Jalan di Rumah Sakit Umum Lubuk Basung Menurut Bagian dan Bulan, 2024<br><i>Number of Outpatient at Regional Hospital of Lubuk Basung by Room and Month, 2024</i> .....  | 186 |
| 4.2.36 | Jumlah Fasilitas Kesehatan Pada Rumah Sakit Umum Daerah Lubuk Basung, 2021–2024<br><i>Number of Health Facilities at Regional Hospital of Lubuk Basung, 2021–2024</i> .....  | 189 |
| 4.2.37 | Target dan Realisasi Peserta KB Aktif Menurut Kecamatan di Kabupaten Agam, 2024<br><i>Target and Realization of Active Family Planning Acceptor by District in Agam Regency, 2024</i> .....  | 190 |
| 4.2.38 | Target dan Realisasi Peserta KB Baru Menurut Kecamatan di Kabupaten Agam, 2024<br><i>Target and Realization of New Family Planning Acceptor by District in Agam Regency, 2024</i> .....  | 191 |
| 4.2.39 | Jumlah Klinik KB, Klinik Pembantu, Pos KB dan Sub Pos KB Desa Menurut Kecamatan di Kabupaten Agam, 2024<br><i>Number of Family Planning Clinics, Subsidiary Clinics, Family Planning Subsidiary Post and Village Family Planning Sub Pos by District in Agam Regency, 2024</i> ..... | 192 |
| 4.2.40 | Jumlah Pemakai Mix Kontrasepsi KB Aktif Menurut Jenis dan Kecamatan di Kabupaten Agam, 2024<br><i>Number of Active Acceptor by Type and District in Agam Regency, 2024</i> .....   | 193 |

|            |  |     |
|------------|--|-----|
| 4.2.41     | Persentase Penduduk yang Memiliki Keluhan Kesehatan Selama Sebulan Terakhir di Kabupaten Agam, 2018 – 2024<br><i>Percentage of People Who Had Health Complaint During a Month Prior to The Survey in Agam Regency, 2018 – 2024.....</i>                          | 195 |
| <b>4.3</b> | <b>AGAMA DAN SOSIAL LAINNYA</b><br><b>RELIGION AND OTHER SOCIAL AFFAIRS</b>  |     |
| 4.3.1      | Jumlah Penduduk Menurut Kecamatan dan Agama yang Dianut di Kabupaten Agam, 2024<br><i>Population by District and Religion in Agam Regency, 2024.....</i>   | 196 |
| 4.3.2      | Jumlah Tempat Peribadatan Menurut Kecamatan di Kabupaten Agam, 2024<br><i>Number of Places of Worship by District in Agam Regency, 2024 .....</i>  | 197 |
| 4.3.3      | Jumlah Desa <sup>1</sup> /Kelurahan yang Mengalami Bencana Alam <sup>2</sup> Menurut Kecamatan di Kabupaten Agam, 2022–2024<br><i>Number of Villages<sup>1</sup>/Kelurahan that Had Natural Disaster<sup>2</sup> by District in Agam Regency, 2022–2024.....</i> | 198 |
| 4.3.4      | Jumlah Ulama, Mubaligh dan Khatib Menurut Kecamatan dan Agama yang Dianut di Kabupaten Agam, 2024<br><i>Number of Ulama Mubaligh and Khatib by District in Agam Regency, 2024.....</i>   | 201 |
| 4.3.5      | Banyaknya Daerah (Titik) Bencana Alam Menurut Jenis Kejadian dan Kecamatan di Kabupaten Agam, 2024<br><i>Number of Region of Natural Disasters by Type and District in Agam Regency, 2024 .....</i>  | 202 |
| 4.3.6      | Banyaknya Kecelakaan Lalu Lintas Korban dan Kerugian Kabupaten Agam pada Wilayah Hukum Polres Agam, 2024<br><i>Number of Traffic Accidents, Victims and Material Loss of Agam Regency Within Law Territorial of Police Resort of Agam, 2024.....</i>             | 203 |
| 4.3.7      | Sepuluh Tindak Pidana Terbesar pada Wilayah Hukum Polres Agam, 2024<br><i>Ten Most Crime by Type Within Law Territorial of Police Resort of Agam, 2024.....</i>  | 204 |
| 4.3.8      | Jumlah Hewan Qurban Hari Raya Idul Adha Menurut Kecamatan di Kabupaten Agam, 2024<br><i>Number of Animal Sacrificed at Idul Adha by Districts in Agam Regency, 2024 .....</i>  | 205 |

|        |   |     |
|--------|---|-----|
| 4.3.9  | Program Pendistribusian Dana Badan Amil Zakat Kabupaten Agam (000 rupiah), 2020–2024<br><i>Reception and Distribution of Badan Amil Zakat of Agam Regency (000 rupiahs), 2020–2024.....</i>   | 206 |
| 4.3.10 | Program Pendistribusian Dana Badan Amil Zakat Kabupaten Agam (000 rupiah), 2024<br><i>Reception and Distribution of Badan Amil Zakat of Agam Regency (000 rupiahs), 2024.....</i>   | 207 |
| 4.3.11 | Jumlah Kejadian Pelanggaran Perda Pada Satuan Polisi Pamong Praja dan Pemadam Kebakaran Kabupaten Agam, 2024<br><i>Number of Regional Regulations Violation on the Civil Service Police Unit and Fire Department of Agam Regency, 2024.....</i> | 208 |
| 4.3.12 | Jumlah Perkara yang Diterima dan Diputus Menurut Jenisnya di Pengadilan Agama Maninjau Kabupaten Agam, 2024<br><i>Number of Cases Received and Decided by Type at the Maninjau Religious Court of Agam Regency, 2024.....</i>                   | 209 |
| 4.3.13 | Jumlah Perkara yang Diterima dan Diputus Pengadilan Agama Maninjau Menurut Bulan di Kabupaten Agam, 2024<br><i>Number of Cases Received and Resolved by Maninjau Religious Courts by Month in Agam District, 2024.....</i>                      | 210 |
| 4.3.14 | Jumlah Perkara Menurut Kondisi dan Wilayah Hukum 2024<br><i>Number of Cases by Condition and Law Teritory, 2024.....</i>  | 212 |
| 4.3.15 | Jumlah Perkara yang Diterima dan Diputus Menurut Jenisnya di Pengadilan Agama Lubuk Basung, 2024<br><i>Number of Cases Received and Decided by Type at the Lubuk Basung Religious Court, 2024.....</i>  | 214 |
| 4.3.16 | Jumlah Perkara yang Diterima dan Diputus Pengadilan Agama Lubuk Basung Menurut Bulan, 2024<br><i>Number of Cases Received and Resolved by Lubuk Basung Religious Courts by Month, 2024.....</i>   | 215 |
| 4.3.17 | Jumlah Perkara Menurut Kondisi dan Wilayah Hukum 2024<br><i>Number of Cases by Condition and Law Teritory, 2024.....</i>  | 217 |
| 4.3.18 | Jumlah Perkara Perdata dan Pidana Pada Pengadilan Negeri Lubuk Basung Menurut Kecamatan di Kabupaten Agam, 2024<br><i>Number of Criminal and Civil Cases at District Court of Lubuk Basung by Districts in Agam Regency, 2024.....</i>          | 219 |

|            |  |     |
|------------|--|-----|
| 4.3.19     | Jumlah Perkara yang Masuk Pengadilan Negeri Lubuk Basung Menurut Bulan, 2024<br><i>Number of Cases Received at Lubuk Basung District Court by Month, 2024</i> .....  | 220 |
| 4.3.20     | Jumlah Perkara yang Masuk Kejaksaan Negeri Agama Menurut Bulan, 2024<br><i>Number of Cases Received at Lubuk Basung District Attorney by Month, 2024</i> .....   | 222 |
| 4.3.21     | Jumlah Narapidana Menurut Jenis Kelamin dan Lama Hukuman Pada Lembaga Perasyarakatan di Wilayah Kabupaten Agam, 2024<br><i>Number of Convicted Criminal by Sex and Duration of Penalty at Penitentiary in Agam Regency, 2024</i> ..... | 223 |
| 4.3.22     | Tindak Pidana Khusus Menurut Jenisnya Pada Lembaga Perasyarakatan di Wilayah Kabupaten Agam, 2024<br><i>Special Crime by Kind at Penitentiary in Agam Regency, 2024</i> .....  | 224 |
| 4.3.22     | Tindak Pidana Umum Menurut Jenisnya Pada Lembaga Perasyarakatan di Wilayah Kabupaten Agam, 2024<br><i>General Crime by Kind at Penitentiary in Agam Regency, 2024</i> .....  | 225 |
| <b>4.4</b> | <b>KEMISKINAN</b>  |     |
|            | <b>POVERTY</b>   |     |
| 4.4.1      | Garis Kemiskinan, Jumlah, dan Persentase Penduduk Miskin di Kabupaten Agam, 2017–2024<br><i>Poverty Line, Number, and Percentage of Poor People in Agam Regency, 2017–2024</i> .....   | 226 |
| 4.4.2      | Indeks Kedalaman Kemiskinan dan Indeks Keparahan Kemiskinan di Kabupaten Agam, 2017–2024<br><i>Poverty Gap Index and Poverty Severity Index in Agam Regency, 2017–2024</i> .....   | 227 |
| 4.4.3      | Penyaluran Bansos Menurut Kecamatan di Kabupaten Agam, 2023–2024<br><i>Poor Rice Distribution by District in Agam Regency, 2023–2024</i> .....   | 228 |
| 4.4.4      | Penyaluran PKH Menurut Kecamatan di Kabupaten Agam, 2023–2024<br><i>Hopes Family Program Distribution by District in Agam Regency, 2023–2024</i> .....   | 229 |
| <b>5.</b>  | <b>PERTANIAN, KEHUTANAN, PETERNAKAN, DAN PERIKANAN/<br/>AGRICULTURE, FORESTRY, LIVESTOCK, AND FISHERY</b>  |     |
| <b>5.1</b> | <b>HORTIKULTURA</b>  |     |
|            | <b>HORTICULTURE</b>  |     |

|       |  |     |
|-------|--|-----|
| 5.1.1 | Luas Panen Tanaman Sayuran Menurut Kecamatan dan Jenis Tanaman di Kabupaten Agam (ha), 2023 dan 2024<br><i>Harvested Area of Vegetables by District and Kind of Plant in Agam Regency (ha), 2023 and 2024</i> .....                                  | 245 |
| 5.1.2 | Produksi Tanaman Sayuran Menurut Kecamatan dan Jenis Tanaman di Kabupaten Agam (kuintal), 2023 dan 2024<br><i>Production of Vegetables by District and Kind of Plant in Agam Regency (quintal), 2023 and 2024</i> .....                              | 250 |
| 5.1.3 | Luas Panen Tanaman Sayuran dan Buah–buahan Semusim Menurut Jenis Tanaman di Kabupaten Agam (ha), 2022–2024<br><i>Harvested Area of Seasonal Vegetables and Fruits by Kind of Plant in Agam Regency (ha), 2022–2024</i> .....                         | 255 |
| 5.1.4 | Produksi Tanaman Sayuran dan Buah–buahan Semusim Menurut Jenis Tanaman di Kabupaten Agam (kuintal), 2022–2024<br><i>Production of Seasonal Vegetables and Fruits by Kind of Plant in Agam Regency (quintal), 2022–2024</i> .....                     | 257 |
| 5.1.5 | Luas Panen Tanaman Biofarmaka Menurut Kecamatan dan Jenis Tanaman di Kabupaten Agam (m <sup>2</sup> ), 2023 dan 2024<br><i>Harvested Area of Medicinal Plants by District and Kind of Plant in Agam Regency (m<sup>2</sup>), 2023 and 2024</i> ..... | 259 |
| 5.1.6 | Produksi Tanaman Biofarmaka Menurut Kecamatan dan Jenis Tanaman di Kabupaten Agam (kg), 2023 and 2024<br><i>Production of Medicinal Plants by District and Kind of Plant in Agam Regency (kg), 2023 and 2024</i> .....                               | 262 |
| 5.1.7 | Luas Panen Tanaman Biofarmaka Menurut Jenis Tanaman di Kabupaten Agam (m <sup>2</sup> ), 2022–2024<br><i>Harvested Area of Medicinal Plants by Kind of Plant in Agam Regency (m<sup>2</sup>), 2022–2024</i> .....                                    | 265 |
| 5.1.8 | Produksi Tanaman Biofarmaka Menurut Jenis Tanaman di Kabupaten Agam (kg), 2022–2024<br><i>Production of Medicinal Plants by Kind of Plant in Agam Regency (kg), 2022–2024</i> .....  | 266 |
| 5.1.9 | Produksi Buah–buahan Menurut Kecamatan dan Jenis Tanaman di Kabupaten Agam (kuintal), 2023 and 2024<br><i>Production of Fruits by District and Kind of Plant in Agam Regency (quintal), 2023 and 2024</i> .....                                      | 267 |

|            |   |     |
|------------|---|-----|
| 5.1.10     | Produksi Buah–Buahan dan Sayuran Tahunan Menurut Jenis Tanaman di Kabupaten Agam (kuintal), 2022–2024<br><i>Production of Annual Fruits and Vegetables by Kind of Plant in Agam Regency (quintal), 2022–2024</i> .....  | 273 |
| <b>5.2</b> | <b>PERKEBUNAN</b><br><b>ESTATE CROPS</b>  |     |
| 5.2.1      | Luas Areal Tanaman Perkebunan Menurut Kecamatan dan Jenis Tanaman di Kabupaten Agam (ha), 2023 dan 2024<br><i>Planted Area of Estate Crops by District and Type of Crops in Agam Regency (ha), 2023 and 2024</i> .....  | 275 |
| 5.2.2      | Produksi Perkebunan Menurut Kecamatan dan Jenis Tanaman di Kabupaten Agam (ton), 2023 dan 2024<br><i>Production of Estate by District and Type of Crops in Agam Regency (ton), 2023 and 2024</i> .....  | 283 |
| <b>5.3</b> | <b>TANAMAN PANGAN</b><br><b>FOOD CROPS</b>  |     |
| 5.3.1      | Luas Panen, Produksi dan Produktivitas Padi Sawah Menurut Kecamatan di Kabupaten Agam (ha), 2023 dan 2024<br><i>Harvested Area, Production, and Productivity of Wet Rice Field by Districts in Agam Regency (ha), 2023 and 2024</i> .....                                 | 291 |
| 5.3.2      | Luas Panen, Produksi dan Produktivitas Jagung Menurut Kecamatan di Kabupaten Agam (ha), 2023 dan 2024<br><i>Harvested Area, Production, and Productivity of Maize Field by Districts in Agam Regency (ha), 2023 and 2024</i> .....  | 292 |
| 5.3.3      | Luas Lahan Tegal/Kebun, Ladang Huma dan Lahan Sementara yang Tidak Diusahakan Menurut Kecamatan di Kabupaten Agam (ha), 2023 dan 2024<br><i>Area of Tegal/Garden, Field/Huma, and Temporarily Unavailable Land by Districts in Agam Regency (ha), 2023 and 2024</i> ..... | 293 |
| 5.3.4      | Luas Panen, Produksi dan Produktivitas Ubi Kayu Menurut Kecamatan di Kabupaten Agam, 2024<br><i>Harvested Area, Productyion and Productivity of Cassava by Districts in Agam Regency, 2024</i> .....  | 294 |
| 5.3.5      | Luas Panen, Produksi dan Produktivitas Ubi Jalar Menurut Kecamatan di Kabupaten Agam, 2024<br><i>Harvested Area, Productyion and Productivity of Sweet Potatoes by Districts in Agam Regency, 2024</i> .....  | 295 |

|            |  |     |
|------------|--|-----|
| 5.3.7      | Luas Panen Padi Sawah Menurut Bulan di Kabupaten Agam, 2024<br><i>Harvested Area of Wet Rice field by Month in Agam Regency, 2024.....</i>   | 296 |
| 5.3.8      | Produktivitas Padi Sawah Menurut Bulan di Kabupaten Agam, 2024<br><i>Productivity of Wet Rice field by Month in Agam Regency, 2024.....</i>  | 297 |
| 5.3.9      | Produksi GKG Padi Sawah Menurut Bulan di Kabupaten Agam, 2024<br><i>Production GKG of Wet Rice field by Month in Agam Regency, 2024.....</i>   | 298 |
| <b>5.4</b> | <b>PETERNAKAN</b>  |     |
|            | <b>LIVESTOCK</b>   |     |
| 5.4.1      | Jumlah Sapi, Kerbau dan Pemotongannya Menurut Kecamatan di Kabupaten Agam, 2024<br><i>Number of Cows, Buffaloes and It's Butchery by Districts in Agam Regency, 2024 .....</i>         | 299 |
| 5.4.2      | Jumlah Kambing, Domba dan Pemotongannya Menurut Kecamatan di Kabupaten Agam, 2024.....<br><i>Number of Goat, Sheep and It's Butchery by Districts in Agam Regency, 2024 .....</i>      | 300 |
| 5.4.3      | Produksi Daging (kg) Menurut Kecamatan dan Jenis Ternak di Kabupaten Agam, 2024.....<br><i>Meat Production (kg) by Districts and kind in Agam Regency, 2024 .....</i>                  | 301 |
| 5.4.4      | Jumlah Unggas Menurut Kecamatan dan Jenis di Kabupaten Agam, 2024<br><i>Poultry Population by Districts and Type in Agam Regency, 2024 .....</i>                                       | 302 |
| 5.4.5      | Jumlah Pemotongan Unggas Menurut Kecamatan dan Jenis di Kabupaten Agam, 2024<br><i>Number of Registered Slaughtered Poultry by Districts and Type in Agam Regency, 2024.....</i>       | 303 |
| 5.4.6      | Jumlah Produksi Telur (kg) Menurut Kecamatan dan Jenis Unggas di Kabupaten Agam, 2024<br><i>Number of Egg Production (kg) by Districts and Type in Agam Regency, 2024 .....</i>        | 304 |
| 5.4.7      | Produksi Susu Sapi dan Susu Kerbau Menurut Tahun (Liter) di Kabupaten Agam, 2011–2024<br><i>Milk Production of Cow and Buffalo by Years (Litters) in Agam Regency, 2011–2024 .....</i> | 305 |
| 5.4.8      | Populasi Ternak Kelinci dan Anjing Menurut Kecamatan di Kabupaten Agam, 2024<br><i>Population of Rabbit and Dog Cattle by District in Agam Regency, 2024.....</i>                      | 306 |

|            |  |     |
|------------|--|-----|
| 5.4.9      | Kasus Gigitan Hewan Penular Rabies (HPR) dan Jenis Tindakan yang Dilakukan Menurut Kecamatan di Kabupaten Agam, 2024<br><i>Bite Cases For Rabies Transmitting Animals (HPR) and Types of Actions Performed by District in Agam Regency, 2024</i> ..... | 307 |
| 5.4.10     | Jumlah Tenaga Medik dan Paramedik Veteriner Serta Inseminator Bersertifikat Menurut Kecamatan di Kabupaten Agam, 2024<br><i>Number of Veterinary, Veterinary Paramedics, Certified Inseminator by District in Agam Regency, 2024</i> .....             | 308 |
| <b>5.5</b> | <b>PERIKANAN</b>   |     |
|            | <b>FISHERY</b>   |     |
| 5.5.1      | Jumlah Produksi Ikan Menurut Pemeliharaan, Penangkapan (ton) dan Kecamatan di Kabupaten Agam, 2024<br><i>Number of Fish Production by The Raising, Catching (ton) and District in Agam Regency, 2024</i> .....   | 309 |
| 5.5.2      | Luas Area dan Produksi Ikan Menurut Kecamatan di Kabupaten Agam, 2024<br><i>Total Area and Product of Fish According to District in Agam Regency, 2024</i> .....   | 310 |
| 5.5.3      | Jumlah Produksi Benih Ikan Menurut Kecamatan di Kabupaten Agam, 2024<br><i>Total Area and Product of Fish According to District in Agam Regency, 2024</i> .....  | 311 |
| 5.5.4      | Luas Usaha Budidaya Perikanan Air Tawar Menurut Kecamatan di Kabupaten Agam, 2024<br><i>Area of Cultivation Fresh Water Fishery by District in Agam Regency, 2024</i> .....  | 312 |
| 5.5.5      | Produksi Usaha Budidaya Perikanan Air Tawar Menurut Kecamatan di Kabupaten Agam, 2024<br><i>Production of Cultivation Fresh Water Fishery by District in Agam Regency, 2024</i> .....  | 313 |
| 5.5.6      | Jumlah Nelayan Penangkap Ikan Laut Menurut Kecamatan di Kabupaten Agam, 2024<br><i>Number Fishermen Fishing by District in Agam Regency, 2024</i> .....  | 314 |
| 5.5.7      | Jumlah Perahu Tanpa Motor dan Kapal Menurut Kecamatan dan Jenisnya di Kabupaten Agam, 2024<br><i>Number of Non Boat Motor and Ship by District and Kind in Agam Regency, 2024</i> .....  | 315 |

|            |   |     |
|------------|---|-----|
| 5.5.8      | Jumlah Pembudidaya, Pengolah Ikan dan Pokmaswas Menurut Kecamatan di Kabupaten Agam, 2024<br><i>Number Fishermen Fishing by District in Agam Regency, 2024</i> .....  | 316 |
| 5.5.9      | Banyaknya Mesin Pengolah Jagung Menurut Kecamatan di Kabupaten Agam, 2024<br><i>Number of Corn Processing Machines by District in Agam Regency, 2024</i> .....  | 317 |
| 5.5.10     | Banyaknya Mesin Pengolah Tanah Menurut Kecamatan di Kabupaten Agam, 2024<br><i>Number of Land Processing Machines by District in Agam Regency, 2024</i> .....   | 318 |
| 5.5.11     | Banyaknya Mesin Pengolah Gabah Menurut Kecamatan di Kabupaten Agam, 2024<br><i>Number of Grain Processing Machines by District in Agam Regency, 2024</i> .....  | 319 |
| <b>6.</b>  | <b>INDUSTRI, PERTAMBANGAN, DAN ENERGI/<br/>INDUSTRY, MINING, AND ENERGY</b>   |     |
| <b>6.1</b> | <b>ENERGI / ENERGY</b>  |     |
| 6.1.1      | Daya Terpasang, Produksi, dan Distribusi Listrik PT. PLN (Persero) pada Cabang/Ranting PLN Menurut Jenis Pemakaian di Kabupaten Agam, 2024<br><i>Installed Electricity Power, Production, and Distribution of PT. PLN (Persero) at PLN Branch by Kind of Coustumer in Agam Regency, 2024.</i> | 329 |
| 6.1.2      | Jumlah Pelanggan Listrik Menurut ULP di Kabupaten Agam, 2021–2024<br><i>Number of Electricity Customers by ULP in Agam Regency, 2021–2024</i>   | 330 |
| 6.1.3      | Jumlah Pelanggan dan Air yang Disalurkan Menurut Kecamatan di Kabupaten Agam, 2024<br><i>Number of Customers and Distributed Water by District in Agam Regency, 2024</i> .....  | 331 |
| <b>6.2</b> | <b>INDUSTRI / INDUSTRY</b>  |     |
| 6.2.1      | Jumlah Industri Kecil dan Tenaga Kerja Menurut Kecamatan di Kabupaten Agam, 2024<br><i>Number of Small Industries and Labors by District in Agam Regency, 2024</i> .....  | 332 |
| 6.2.2      | Jumlah Industri Besar/Sedang dan Tenaga Kerja Menurut Kecamatan di Kabupaten Agam, 2024<br><i>Number of Middle/Big Industries and Labors by District in Agam Regency, 2024</i> .....  | 333 |

|           |  |     |
|-----------|--|-----|
| 6.2.3     | Jumlah Industri Kecil dan Industri Besar/Sedang Sedang Menurut Jenis Industry di Kabupaten Agam, 2024<br><i>Number of Small Industries and Middle/Big Industries by Classification in Agam Regency, 2024.....</i>                              | 334 |
| 6.2.4     | Jumlah Tenaga Kerja pada industri Kecil dan Industri Besar/ Sedang Sedang Menurut Jenis Industry di Kabupaten Agam, 2024<br><i>Number of Labour in Small Industries and Middle/Big Industries by Classification in Agam Regency, 2024.....</i> | 335 |
| <b>7.</b> | <b>PARIWISATA/TOURISM</b>  |     |
| 7.1       | Jumlah Rumah Makan/Restoran Menurut Kecamatan di Kabupaten Agam, 2021–2024<br><i>Number of Restaurants by District in Agam Regency, 2022–2024 .....</i>  | 345 |
| 7.2       | Jumlah Objek Wisata Menurut Jenis dan Kecamatan di Kabupaten Agam, 2024<br><i>Number of Tourism Object by Kind and Districts in Agam Regency, 2024.....</i>  | 346 |
| 7.3       | Jumlah Kelompok Kesenian Daerah Menurut Kecamatan di Kabupaten Agam, 2024<br><i>Number of Traditional Art Group by Districts in Agam Regency, 2024...</i>  | 347 |
| 7.4       | Jumlah Kunjungan Wisatawan Menurut Bulan dan Jenis Wisatawan di Kabupaten Agam, 2023–2024<br><i>Number of Tourist Visit by Month and Kind of Tourist in Agam Regency, 2023–2024 .....</i>  | 349 |
| 7.5       | Tingkat Penghunian Kamar Hotel Berbintang menurut Bulan dan Kelas Hotel Kabupaten Agam, 2023–2024*<br><i>Room Occupancy Rate in Star Hotel by Month and Hotel Class Agam Regency, 2023–2024* .....</i>   | 351 |
| 7.6       | Tingkat Pemakaian Tempat Tidur Hotel Berbintang menurut Bulan dan Kelas Hotel Kabupaten Agam, 2023–2024*<br><i>Bed Occupancy Rate in Star Hotel by Month and Hotel Class Agam Regency, 2023–2024* .....</i>                                    | 352 |
| 7.7       | Rata-rata Lama Menginap Tamu Asing pada Hotel Berbintang menurut Bulan dan Kelas Hotel Kabupaten Agam, 2023–2024<br><i>Average Length of Stay of Foreign Guest in Star Hotel by Month and Hotel Class Agam Regency, 2023–2024 .....</i>        | 353 |

|            |   |     |
|------------|---|-----|
| 7.8        | Rata-rata Lama Menginap Tamu Dalam Negeri pada Hotel Berbintang menurut Bulan dan Kelas Hotel Kabupaten Agam, 2023–2024*<br><i>Average Length of Stay of Indonesian Guest in Star Hotel by Month and Hotel Class Agam Regency, 2023–2024*</i> ..... | 354 |
| <b>8.</b>  | <b>TRANSPORTASI DAN KOMUNIKASI/<br/>TRANSPORTATION AND COMMUNICATION</b>  |     |
| <b>8.1</b> | <b>TRANSPORTASI / TRANSPORTATION</b>  |     |
| 8.1.1      | Panjang Jalan <sup>1</sup> Menurut Tingkat Kewenangan Pemerintahan di Kabupaten Agam (km), 2022–2024<br><i>Length of Roads<sup>1</sup> by Level of Government Authority in Agam Regency (km), 2022–2024</i> .....                                   | 363 |
| 8.1.2      | Panjang Jalan Kabupaten Menurut Jenis Permukaan Jalan menurut Kecamatan di Kabupaten Agam (km), 2024<br><i>Length of District Roads by Type of Road Surface by District in Agam Regency (km), 2024</i> .....  | 364 |
| 8.1.3      | Panjang Jalan Menurut Status dan Jenis Permukaan Jalan (Km) di Kabupaten Agam, 2024<br><i>Length of Road by Surface Type and Status (Km) in Agam Regency, 2024</i> .....  | 365 |
| 8.1.4      | Panjang Jalan Menurut Status dan Kondisi Permukaan Jalan (Km) di Kabupaten Agam, 2024<br><i>Length of Road by Surface Condition and Status (Km) in Agam Regency, 2024</i> .....   | 366 |
| 8.1.5      | Jumlah Jembatan Menurut Kecamatan di Kabupaten Agam, 2024<br><i>Number of Bridge According to Subdistri in Agam Regency, 2024</i> .....   | 367 |
| 8.1.6      | Jumlah Kendaraan Wajib Uji di Kabupaten Agam Berdasarkan Jenis Kendaraan (Unit), 2014–2024<br><i>Amount of Motor Vehicle Obligated to Test Immearsurable of Agam Regency Based on Kind of Vehicles, 2014–2024</i> .....                             | 368 |
| 8.1.7      | Jumlah Kendaraan Bermotor yang Telah Uji Berkala di UPKB Kabupaten Agam (Unit), 2024<br><i>Number of Motor Vehicle Oblig at Agam Regency, 2024</i> .....  | 370 |
| 8.1.8      | Jumlah Kendaraan Bermotor Wajib Uji di UPKB Kabupaten Agam Berdasarkan Status (Unit), 2024<br><i>Number of Motor Vehicle Oblig to Test at Agam Regency Based on Status, 2024</i> .....  | 371 |

|            |  |     |
|------------|--|-----|
| 8.1.9      | Jumlah Kendaraan Bermotor yang Terdaftar pada Samsat Lubuk Basung Berdasarkan Jenis Kendaraan (Unit), 2024<br><i>Number of Motor Vehicle Registered to Samsat Lubuk Basung by Kind of Vehicle, 2024</i> .....          | 372 |
| 8.1.10     | Jumlah Kendaraan Bermotor yang Balik Nama pada Samsat Lubuk Basung Berdasarkan Jenis Kendaraan (Unit), 2024<br><i>Number of Motor Vehicle Name Change at Samsat Lubuk Basung by Kind of Vehicle, 2024</i> .....        | 373 |
| 8.1.11     | Jumlah Kendaraan Bermotor yang Terdaftar pada Samsat Bukittinggi Berdasarkan Jenis Kendaraan (Unit), 2024<br><i>Number of Motor Vehicle Registered to Samsat Bukittinggi by Kind of Vehicle, 2024</i> .....            | 374 |
| 8.1.12     | Jumlah Kendaraan Bermotor yang Balik Nama pada Samsat Bukittinggi Berdasarkan Jenis Kendaraan (Unit), 2024<br><i>Number of Motor Vehicle Name Change at Samsat Bukittinggi by Kind of Vehicle, 2024</i> .....          | 375 |
| <b>8.2</b> | <b>KOMUNIKASI</b>  |     |
|            | <b>COMMUNICATION</b>   |     |
| 8.2.1      | Jumlah Kantor Pos Pembantu Menurut Kecamatan di Kabupaten Agam, 2021–2024<br><i>Number of Post Offices Subsidiaries by District in Agam Regency, 2021–2024</i> .....   | 376 |
| 8.2.2      | Jumlah Wesel Pos yang Dikirm dan Diterima di Kabupaten Agam, 2013–2024<br><i>Number of Sent and Received Money Order in Agam, 2013–2024</i> .....  | 377 |
| 8.2.3      | Jumlah Surat Ekspres dan Surat Kilat Khusus yang Dikirim dan Diterima di Kabupaten Agam, 2023–2024<br><i>Number of Express Letters and Special Express Letters that are Sent and Received in Agam, 2023–2024</i> ..... | 378 |
| 8.2.4      | Jumlah Penerimaan dan Pengeluaran Giro dan Cek Pos di Kabupaten Agam, 2013–2024<br><i>Number of Gyro and Post Office Check Income and Expenditure in Agam, 2013–2024</i> .....   | 380 |
| 8.2.5      | Jumlah Menara Telekomunikasi Berdasarkan Nama Provider Menurut Kecamatan di Kabupaten Agam, 2024<br><i>Number of Telecommunication Tower by The Provider's Name by Subdistri in Agam Regency, 2024</i> .....           | 381 |

|           |  |     |
|-----------|--|-----|
| <b>9.</b> | <b>PERBANKAN, KOPERASI, DAN HARGA–<br/>HARGA/BANKING, COOPERATIVE, AND PRICES</b>  |     |
| 9.1       | Jumlah Koperasi Aktif Menurut Kecamatan<br>di Kabupaten Agam, 2021–2024<br><i>Number of Active Cooperative by District in Agam Regency, 2021–<br/>2024</i> .....   | 391 |
| 9.2       | Jumlah Koperasi Menurut Jenis Koperasi<br>dan Kecamatan di Kabupaten Agam, 2024<br><i>Number of Cooperative by Kind of Cooperative and District in Agam<br/>Regency, 2024</i> .....  | 392 |
| 9.3       | Jumlah Koperasi Aktif dan Anggota Menurut<br>Kecamatan di Kabupaten Agam, 2024<br><i>Number of Active Cooperative and Memeber by District in Agam<br/>Regency, 2024</i> .....  | 393 |
| 9.4       | Posisi Dana Giro, Deposito dan Tabungan pada Bank<br>Nagari Cabang Lubuk Basung (Jutaan Rupiah), 2024<br><i>Clearing Account, Deposit and Saving at Nagari Bank of Lubuk<br/>Basung Branch (Million Rupiahs), 2024</i> .....                   | 394 |
| 9.5       | Posisi Deposito Berjangka Menurut Jangka Waktu pada<br>Bank Nagari Cabang Lubuk Basung (Jutaan Rupiah), 2024<br><i>Outstanding of time Deposit by Period at Nagari Bank of Lubuk<br/>Basung Branch (Million Rupiahs), 2024</i> .....           | 395 |
| 9.6       | Jumlah Penabung dan Nilai Tabungan (Jutaan Rupiah) Menurut<br>Jenis Tabungan pada Bank Nagari Cabang Lubuk Basung, 2024<br><i>Number of Account and Saving Deposit at Nagari Bank of Lubuk<br/>Basung Branch (Million Rupiahs), 2024</i> ..... | 396 |
| 9.7       | Posisi Kredit pada Bank Nagari Cabang Lubuk Basung, 2024<br><i>Credit at Nagari Bank of Lubuk Basung Branch (Million Rupiahs),<br/>2024</i> .....  | 397 |
| 9.8       | Jumlah Kantor Bank Menurut Kelompok Bank di Kabupaten Agam, 2024<br><i>Number of Bank Office by Bank Group in Agam Regency,.....</i>   | 398 |
| 9.9       | Jumlah Rekening dan Nominal Giro Bank Umum<br>di Kabupaten Agam (Juta Rupiah), 2024<br><i>Number of Accounts and Current Accounts of Commercial Banks in<br/>Agam Regency (Million Rupiahs), 2024</i> .....                                    | 399 |

|            |  |     |
|------------|--|-----|
| 9.10       | Jumlah Rekening dan Nominal Tabungan Bank Umum di Kabupaten Agam (Juta Rupiah), 2024<br><i>Number of Accounts and Saving of Commercial Banks in Agam Regency (Million Rupiahs), 2024</i> .....                                   | 400 |
| 9.11       | Jumlah Rekening dan Nominal Deposito Bank Umum di Kabupaten Agam (Juta Rupiah), 2024<br><i>Number of Accounts and Deposit of Commercial Banks in Agam Regency (Million Rupiahs), 2024</i> .....                                  | 401 |
| 9.12       | Jumlah Pinjaman Rupiah Bank Umum Berdasarkan Lapangan Usaha di Kabupaten Agam (Juta Rupiah), 2024<br><i>Amount of Commercial Bank Loan by Business Field in Agam Regency (Million Rupiahs), 2024</i> .....                       | 402 |
| 9.13       | Jumlah Pinjaman Rupiah Bank Umum Berdasarkan Penggunaan (KI/KMK/KK) (Juta Rupiah), 2024<br><i>Commercial Bank Loan Amount Based on Usage (KI / KMK / KK) (Million Rupiahs), 2024</i> .....                                       | 406 |
| 9.14       | Jumlah Pinjaman Rupiah Bank Umum Berdasarkan Skala Bisnis (UMKM/Non UMKM) (Juta Rupiah), 2024<br><i>Commercial Bank Loan Amount Based on Business Scale (UMKM / Non-UMKM) (Million Rupiahs), 2024</i> .....                      | 408 |
| <b>10.</b> | <b>PENGELUARAN PENDUDUK/POPULATION EXPENDITURE</b>   |     |
| 10.1       | Rata-rata Pengeluaran per Kapita Sebulan Menurut Kelompok Komoditas (rupiah) di Kabupaten Agam, 2023 dan 2024<br><i>Monthly Average Expenditure per Capita by Commodity Group (rupiahs) in Agam Regency, 2023 and 2024</i> ..... | 419 |
| 10.2       | Persentase Pengeluaran per Kapita Sebulan Menurut Kelompok Komoditas di Kabupaten Agam, 2023 dan 2024<br><i>Percentage of Monthly Expenditure per Capita by Commodity Group in Agam Regency, 2023 and 2024</i> .....             | 420 |
| 10.3       | Persentase Penduduk Menurut Golongan Pengeluaran Per Kapita Sebulan di Kabupaten Agam, 2024<br><i>Percentage of Population by Per Capita Spending Group a Month in Agam Regency, 2024</i> .....                                  | 421 |
| <b>11.</b> | <b>PERDAGANGAN/TRADE</b>   |     |
| 11.1       | Harga Beras pada Beberapa Pasar Kecamatan menurut Jenis dan Bulan di Kabupaten Agam, 2024<br><i>Retail Prices of Rice In Several District Market by Type of Rices and Month in Agam Regency, 2024</i> .....                      | 431 |

|       |   |     |
|-------|---|-----|
| 11.2  | Harga Beras Ketan/Pulut Hitam pada Beberapa Pasar Kecamatan Bulan di Kabupaten Agam, 2024<br><i>Retail Prices of Black Pulp In Several District Market by Month in Agam Regency, 2024</i> .....                           | 432 |
| 11.3  | Harga Beras Ketan/Pulut Putih pada Beberapa Pasar Kecamatan menurut Bulan di Kabupaten Agam, 2024<br><i>Retail Prices of White Pulp In Several District Market by Month in Agam Regency, 2024</i> .....                   | 433 |
| 11.4  | Harga Tepung Beras Rose Brand pada Beberapa Pasar Kecamatan menurut Bulan di Kabupaten Agam, 2024<br><i>Retail Prices of Rice Flour Rose Brand In Several District Market by Month in Agam Regency, 2024</i> .....        | 434 |
| 11.5  | Harga Tepung Beras Segitiga Biru pada Beberapa Pasar Kecamatan menurut Bulan di Kabupaten Agam, 2024<br><i>Retail Prices of Rice Flour Segitiga Biru In Several District Market by Month in Agam Regency, 2024</i> .....  | 435 |
| 11.6  | Harga Tepung Terigu Lencana Merah pada Beberapa Pasar Kecamatan menurut Bulan di Kabupaten Agam, 2024<br><i>Retail Prices of Rice Flour Lencana Merah In Several District Market by Month in Agam Regency, 2024</i> ..... | 436 |
| 11.7  | Harga Mie Telur Kering Tiga Ayam pada Beberapa Pasar Kecamatan menurut Bulan di Kabupaten Agam, 2024<br><i>Retail Prices of Dry Egg Noodle In Several District Market by Month in Agam Regency, 2024</i> .....            | 437 |
| 11.8  | Harga Daging Sapi pada Beberapa Pasar Kecamatan menurut Bulan di Kabupaten Agam, 2024<br><i>Retail Prices of Beef In Several District Market by Month in Agam Regency, 2024</i> .....                                     | 438 |
| 11.9  | Harga Ayam Kampung Hidup pada Beberapa Pasar Kecamatan menurut Bulan di Kabupaten Agam, 2024<br><i>Retail Prices of Chicken In Several District Market by Month in Agam Regency, 2024</i> .....                           | 439 |
| 11.10 | Harga Ayam Ras Hidup pada Beberapa Pasar Kecamatan menurut Bulan di Kabupaten Agam, 2024<br><i>Retail Prices of Live Purebred Chicken In Several District Market by Month in Agam Regency, 2024</i> .....                 | 440 |

|       |  |     |
|-------|--|-----|
| 11.11 | Harga Kembang pada Beberapa Pasar Kecamatan menurut Bulan di Kabupaten Agam, 2024<br><i>Retail Prices of Bloated In Several District Market by Month in Agam Regency, 2024</i> .....                           | 441 |
| 11.12 | Harga Tongkol pada Beberapa Pasar Kecamatan menurut Bulan di Kabupaten Agam, 2024<br><i>Retail Prices of Mackarel Tuna In Several District Market by Month in Agam Regency, 2024</i> .....                     | 442 |
| 11.13 | Harga Mujair pada Beberapa Pasar Kecamatan menurut Bulan di Kabupaten Agam, 2024<br><i>Retail Prices of Tilapia Fish In Several District Market by Month in Agam Regency, 2024</i> .....                       | 443 |
| 11.14 | Harga Lele pada Beberapa Pasar Kecamatan menurut Bulan di Kabupaten Agam, 2024<br><i>Retail Prices of Catfish In Several District Market by Month in Agam Regency, 2024</i> .....                              | 444 |
| 11.15 | Harga Ikan Asin Sepat No 1 pada Beberapa Pasar Kecamatan menurut Bulan di Kabupaten Agam, 2024<br><i>Retail Prices of Salted Fish Number 1 In Several District Market by Month in Agam Regency, 2024</i> ..... | 445 |
| 11.16 | Harga Ikan Asin Sepat No 2 pada Beberapa Pasar Kecamatan menurut Bulan di Kabupaten Agam, 2024<br><i>Retail Prices of Salted Fish Number 2 In Several District Market by Month in Agam Regency, 2024</i> ..... | 446 |
| 11.17 | Harga Ikan Asin teri No 1 pada Beberapa Pasar Kecamatan menurut Bulan di Kabupaten Agam, 2024<br><i>Retail Prices of Ancovhies Number 1 In Several District Market by Month in Agam Regency, 2024</i> .....    | 447 |
| 11.18 | Harga Ikan Asin teri No 2 pada Beberapa Pasar Kecamatan menurut Bulan di Kabupaten Agam, 2024<br><i>Retail Prices of Ancovhies Number 2 In Several District Market by Month in Agam Regency, 2024</i> .....    | 448 |
| 11.19 | Harga Telur Itik/Bebek pada Beberapa Pasar Kecamatan menurut Bulan di Kabupaten Agam, 2024<br><i>Retail Prices of Duck Egg In Several District Market by Month in Agam Regency, 2024</i> .....                 | 449 |

|       |   |     |
|-------|---|-----|
| 11.20 | Harga Telur Ayam Kampung pada Beberapa Pasar Kecamatan menurut Bulan di Kabupaten Agam, 2024<br><i>Retail Prices of Chicken Eggs In Several District Market by Month in Agam Regency, 2024</i> .....                        | 450 |
| 11.21 | Harga Telur Ayam Ras pada Beberapa Pasar Kecamatan menurut Bulan di Kabupaten Agam, 2024<br><i>Retail Prices of Purebreed Chicken Eggs In Several District Market by Month in Agam Regency, 2024</i> .....                  | 451 |
| 11.22 | Harga Susu Kental Manis Putih pada Beberapa Pasar Kecamatan menurut Bulan di Kabupaten Agam, 2024<br><i>Retail Prices of White Sweetened Condensed Milk In Several District Market by Month in Agam Regency, 2024</i> ..... | 452 |
| 11.23 | Harga Margarine pada Beberapa Pasar Kecamatan menurut Bulan di Kabupaten Agam, 2024<br><i>Retail Prices of Blue Band Margarine In Several District Market by Month in Agam Regency, 2024</i> .....                          | 453 |
| 11.24 | Harga Kelapa Tua pada Beberapa Pasar Kecamatan menurut Bulan di Kabupaten Agam, 2024<br><i>Retail Prices of Old Coconut In Several District Market by Month in Agam Regency, 2024</i> .....                                 | 454 |
| 11.25 | Harga Kubis/Kol Hijau pada Beberapa Pasar Kecamatan menurut di Kabupaten Agam, 2024<br><i>Retail Prices of Cabbage Green In Several District Market by Month in Agam Regency, 2024</i> .....                                | 455 |
| 11.26 | Harga Kentang Besar pada Beberapa Pasar Kecamatan menurut Bulan di Kabupaten Agam, 2024<br><i>Retail Prices of Large Potatos In Several District Market by Month in Agam Regency, 2024</i> .....                            | 456 |
| 11.27 | Harga Tomat pada Beberapa Pasar Kecamatan menurut Bulan di Kabupaten Agam, 2024<br><i>Retail Prices of Tomato In Several District Market by Month in Agam Regency, 2024</i> .....   | 457 |
| 11.28 | Harga Bawang Merah Besar pada Beberapa Pasar Kecamatan menurut Bulan di Kabupaten Agam, 2024<br><i>Retail Prices of Large Shallot In Several District Market by Month in Agam Regency, 2024</i> .....                       | 458 |

|            |   |     |
|------------|---|-----|
| 11.29      | Harga Bawang Putih Sedang pada Beberapa Pasar Kecamatan menurut Bulan di Kabupaten Agam, 2024<br><i>Retail Prices of Medium Garlic In Several District Market by Month in Agam Regency, 2024</i> .....  | 459 |
| 11.30      | Harga Cabai Merah Keriting Sedang pada Beberapa Pasar Kecamatan menurut Bulan di Kabupaten Agam, 2024<br><i>Retail Prices of Curly Red Chillies In Several District Market by Month in Agam Regency, 2024</i> .....   | 460 |
| 11.31      | Harga Cabai Rawit Campur pada Beberapa Pasar Kecamatan menurut Bulan di Kabupaten Agam, 2024<br><i>Retail Prices of Cayyene Pepper In Several District Market by Month in Agam Regency, 2024</i> .....  | 461 |
| 11.32      | Harga Cabai Hijau pada Beberapa Pasar Kecamatan menurut Bulan di Kabupaten Agam, 2024<br><i>Retail Prices of Green Chilli In Several District Market by Month in Agam Regency, 2024</i> .....   | 462 |
| 11.33      | Harga Gula Pasir pada Beberapa Pasar Kecamatan menurut Bulan di Kabupaten Agam, 2024<br><i>Retail Prices of Sugar In Several District Market by Month in Agam Regency 2024</i> .....  | 463 |
| <b>12.</b> | <b>SISTEM NERACA REGIONAL/SYSTEM OF REGIONAL ACCOUNTS</b>   |     |
| 12.1.      | Produk Domestik Regional Bruto Atas Dasar Harga Berlaku Menurut Lapangan Usaha di Kabupaten Agam (miliar rupiah), 2020–2024<br><i>Gross Regional Domestic Product at Current Market Prices by Industry in Agam Regency (billion rupiahs), 2020–2024</i> .....                               | 473 |
| 12.2       | Produk Domestik Regional Bruto Atas Dasar Harga Konstan 2013 Menurut Lapangan Usaha di Kabupaten Agam (miliar rupiah), 2020–2024<br><i>Gross Regional Domestic Product at 2013 Constant Market Prices by Industry in Agam Regency (billion rupiahs), 2020–2024</i> .....                    | 475 |
| 12.3       | Distribusi Persentase Produk Domestik Regional Bruto Atas Dasar Harga Berlaku Menurut Lapangan Usaha di Kabupaten Agam, 2020 –2024<br><i>Percentage Distribution of Gross Regional Domestic Product at Current Market Prices by Industry in Agam Regency, 2020 –2024</i> .....              | 477 |
| 12.4       | Laju Pertumbuhan Produk Domestik Regional Bruto Atas Dasar Harga Konstan 2013 Menurut Lapangan Usaha di Kabupaten Agam (persen), 2020 –2024<br><i>Growth Rate of Gross Regional Domestic Product at 2013 Constant Market Prices by Industry in Agam Regency (percent), 2020 –2024</i> ..... | 479 |

|            |   |     |
|------------|---|-----|
| 12.5       | Produk Domestik Regional Bruto Atas Dasar Harga Berlaku Menurut Jenis Pengeluaran di Kabupaten Agam (miliar rupiah), 2020–2024<br><i>Gross Regional Domestic Product at Current Market Prices by Type of Expenditure in Agam Regency (billion rupiahs), 2020–2024</i> .....           | 481 |
| 12.6       | Produk Domestik Regional Bruto Atas Dasar Harga Konstan 2013 Menurut Jenis Pengeluaran di Kabupaten Agam (miliar rupiah), 2020–2024<br><i>Gross Regional Domestic Product at 2013 Constant Market Prices by Type of Expenditure in Agam Regency (billion rupiahs), 2020 –2024...</i>  | 482 |
| 12.7       | Distribusi Persentase Produk Domestik Regional Bruto Kabupaten Agam Atas Dasar Harga Berlaku Menurut Jenis Pengeluaran, 2020–2024<br><i>Percentage Distribution of Gross Regional Domestic Product of Agam Regency at Current Prices by Type of Expenditure, 2020–2024</i> .....      | 483 |
| 12.8       | Laju Pertumbuhan Produk Domestik Regional Bruto Kabupaten Agam Atas Dasar Harga Konstan 2013 Menurut Jenis Pengeluaran, 2020–2024<br><i>Growth Rate of Gross Regional Domestic Product of Agam Regency at 2013 Constant Market Prices by Type of Expenditure, 2020–2024</i> .....     | 484 |
| <b>13.</b> | <b>PERBANDINGAN ANTAR KABUPATEN/<br/>KOTA/ REGENCY/MUNICIPAL COMPARISON</b>   |     |
| 13.1       | Jumlah Penduduk Menurut Kabupaten/Kota di Provinsi Sumatera Barat (Jiwa), 2020–2024<br><i>Population By Regency/Municipality in Sumatera Barat Province (People) , 2020 –2024</i> .....   | 493 |
| 13.2       | Jumlah Penduduk Miskin Menurut Kabupaten/ Kota di Provinsi Sumatera Barat (Ribuan), 2020 – 2024<br><i>Number of Population Below The Poverty Line by Regency/ Municipality in Sumatera Barat Province, 2020 – 2024</i> .....  | 494 |
| 13.3       | Produk Domestik Regional Bruto Atas Dasar Harga Berlaku Menurut Kabupaten/Kota di Provinsi Sumatera Barat (Jutaan Rupiah), 2020–2024<br><i>Gross Regional Domestic Product at Current Market Prices by Regency/Municipality in Sumatera Barat (Million Rupiahs), 2020 –2024</i> ..... | 495 |

|       |   |     |
|-------|---|-----|
| 13.4  | Produk Domestik Regional Bruto Atas Dasar Harga Konstan Menurut Kabupaten/Kota di Provinsi Sumatera Barat (Jutaan Rupiah), 2020–2024<br><i>Gross Regional Domestic Product at Constant Market Prices by Regency/Municipality in Sumatera Barat (Million Rupiahs), 2020–2024</i> .....   | 497 |
| 13.5  | Distribusi Persentase Terhadap Total PDRB Seluruh Kabupaten/Kota Atas Dasar Harga Berlaku Provinsi Sumatera Barat, 2020 –2024<br><i>Percentage Distribution of Total Gross Regional Domestic Regency/Municipality At Current Market Prices of Sumatera Barat Province, 2020 –2024</i> .....   | 499 |
| 13.6  | Laju Pertumbuhan Produk Domestik Regional Bruto Menurut Kabupaten/Kota di Provinsi Sumatera Barat, 2020 – 2024<br><i>Contribution Percentage to Total Gross Regional Domestic Product by Regency/ Municipality in Sumatera Barat Province, 2020 – 2024</i> ....   | 500 |
| 13.7  | Produk Domestik Regional Bruto Per Kapita Atas Dasar Harga Berlaku Menurut Kabupaten/Kota di Provinsi Sumatera Barat (Juta Rupiah/Jiwa), 2020–2024<br><i>Gross Regional Domestic Product at Current Market Prices by Regency/Municipality in Sumatera Barat Province (Million Rupiah/ person), 2020 –2024</i> .....   | 501 |
| 13.8  | Produk Domestik Regional Bruto Per Kapita Atas Dasar Harga Konstan Menurut Kabupaten/Kota di Provinsi Sumatera Barat (Juta Rupiah/Jiwa), 2020–2024<br><i>Gross Regional Domestic Product at Constant Market Prices by Regency/Municipality in Sumatera Barat Province (Million Rupiah/ person), 2020–2024</i> .....   | 502 |
| 13.9  | Persentase Penduduk Miskin, Gini Ratio, Garis Kemiskinan, Indeks Kedalaman Kemiskinan (P1) dan Indeks Keparahan Kemiskinan (P2) Menurut Kabupaten/Kota di Provinsi Sumatera Barat, 2023–2024<br><i>Total and Percentage Poor People, Poverty Line, Poverty Gap Index and Poverty Severity Index by Regency/Municipality in Sumatera Barat Province, 2023–2024</i> ..... | 503 |
| 13.10 | Indeks Pembangunan Manusia Menurut Kabupaten/ Kota di Provinsi Sumatera Barat, 2020–2024<br><i>Human Development Index by Regency/Municipality in West Sumatera Province, 2020–2024</i> .....   | 505 |

|       |  |     |
|-------|--|-----|
| 13.11 | Angka Harapan Hidup (AHH) Menurut Kabupaten/Kota di Sumatera Barat, 2020–2024<br><i>Life Expectancy at Birth By Regency/Municipality in Sumatera Barat Province, 2020–2024</i> .....   | 506 |
| 13.12 | Angka Harapan Lama Sekolah Menurut Kabupaten/Kota di Sumatera Barat, 2020–2024<br><i>Expected Years of Schooling by Regency/Municipality in Sumatera Barat Province, 2020–2024</i> .....   | 507 |
| 13.13 | Rata–rata Lama Sekolah Menurut Kabupaten/ Kota di Sumatera Barat, 2020–2024<br><i>Mean Year of Schooling by Regency/Municipality in Sumatera Barat Province, 2020–2024</i> .....   | 508 |
| 13.14 | Pengeluaran Per kapita Disesuaikan Penduduk Menurut Kabupaten/Kota di Provinsi Sumatera Barat (ribu Rupiah), 2020–2024<br><i>Adjusted Expenditure Per Capita by Regency/Municipality in Sumatera Barat Province (thousand Rupiah), 2020–2024</i> .....                                   | 509 |
| 13.15 | Rata–rata Pengeluaran per Kapita Sebulan Makanan dan Bukan Makanan Menurut Kabupaten/Kota di Provinsi Sumatera Barat, 2024<br><i>Monthly Average of Food and Non–Food Expenditure per Capita in Urban and Rural Areas by Regency/Municipality in Sumatera Barat Province, 2024</i> ..... | 510 |
| 13.16 | Tingkat Pengangguran Terbuka Menurut Kabupaten/ Kota di Sumatera Barat (persentase), 2020–2024<br><i>Open Unemployment Rate Regency or Municipality in Sumatera Barat Province (percentage), 2020–2024</i> .....   | 511 |
| 13.17 | Angka Partisipasi Murni (APM) dan Angka Partisipasi Kasar (APK) per Kabupaten/Kota di Sumatera Barat (persentase), 2024<br><i>Pure Participation Rate (APM) and Gross Enrollment Rate (APK) by Regency / Municipality in Sumatera Barat Province (percentage), 2024</i>                  | 512 |
| 13.18 | Angka Partisipasi Sekolah (APS) per Kabupaten/ Kota di Sumatera Barat (persentase), 2024<br><i>School Participation Rate (APS) by Regency / Municipality in Sumatera Barat Province (percentage), 2024</i> .....   | 514 |



## DAFTAR GAMBAR/LIST OF FIGURES

|     | Halaman<br>Page  |     |
|-----|--|-----|
| 1.1 | Jarak dari Kecamatan ke Pusat Pemerintahan Kabupaten Agam (km), 2024<br><i>Distance between District to Capital of Government in Agam Regency (Km), 2024.....</i>                      | 9   |
| 1.2 | Luas Wilayah menurut Kecamatan di Kabupaten Agam (km), 2024<br><i>Area of District in Agam Regency (km), 2024.....</i>   | 10  |
| 2.1 | Jumlah Anggota DPRD Agam menurut asal partai , 2024<br><i>The number of members of the Agam DPRD according to the origin of the party , 2024.....</i>                                  | 27  |
| 2.2 | Realisasi Belanja Menurut Kecamatan di Kabupaten Agam, 2024<br><i>Expenditure Realization by District in Agam Regency, 2024.....</i>   | 28  |
| 3.1 | Jumlah Penduduk Kabupaten Agam menurut Kelompok Umur, 2024<br><i>Population Number Agam Regency Population according to Age, 2024.....</i>   | 59  |
| 3.2 | Penduduk Angkatan Kerja yang Bekerja Menurut Status Pekerjaan Utama di Kabupaten Agam, 2024<br><i>Number of Labor Force Who Working by Main Employment Status in Agam Regency.....</i> | 60  |
| 4.1 | Jumlah Posyandu menurut Kecamatan di Kabupaten Agam, 2024<br><i>Number of Integrated Health Post by District in Agam Regency , 2024 .</i>  | 85  |
| 4.2 | Jumlah Fasilitas Sekolah menurut Kecamatan di Kabupaten Agam, 2024<br><i>Number of School Facility by District in Agam Regency, 2024 .....</i>   | 86  |
| 5.1 | Produksi Jagung Menurut Kecamatan di Kabupaten Agam, 2024<br><i>Production of corn Field by Districts in Agam Regency , 2024.....</i>  | 243 |
| 5.2 | Luas Panen Jagung Menurut Kecamatan di Kabupaten Agam, 2024<br><i>Harvest Area of corn Field by Districts in Agam Regency , 2024.....</i>  | 244 |
| 6.1 | Jumlah Pelanggan Air PDAM Lubuk Basung Menurut Kecamatan di Kabupaten Agam, 2024<br><i>Number of PDAM Water Customers ULP Baso Agam Regency, 2021–2024.....</i>                        | 327 |

|      | Halaman<br>Page  |     |
|------|--|-----|
| 6.2  | Jumlah Tenaga Kerja pada industri Kecil di Kabupaten Agam, 2024<br><i>Number of Labour at Small Industries in Agam Regency, 2024</i> .....   | 328 |
| 7.1  | Jumlah Kelompok Kesenian Daerah di Kabupaten Agam, 2024<br><i>Number of Traditional Art Group in Agam Regency, 2024</i> .....  | 343 |
| 7.2  | Jumlah Kunjungan Wisatawan Menurut Bulan di Kabupaten Agam, 2024<br><i>Number of Tourist Visit by Month in Agam Regency, 2024</i> .....  | 344 |
| 8.1  | Panjang Jalan Menurut Kecamatan di Kabupaten Agam (km), 2024<br><i>Length of Roads by District in Agam Regency (km), 2024</i> .....  | 361 |
| 8.2  | Panjang Jalan Menurut Jenis Permukaan Jalan<br>di Kabupaten Agam (km), 2024<br><i>Length of Roads by Road Surface Type in Agam Regency (km), 2024</i> ....   | 362 |
| 9.1  | Jumlah Koperasi Aktif di Kabupaten Agam, 2024<br><i>Number of Active Cooperative in Agam Regency, 2024</i> .....   | 389 |
| 9.2  | Jumlah Penabung Menurut Jenis Tabungan pada<br>Bank Nagari Cabang Lubuk Basung, 2024<br><i>Number of Account and Saving Deposit at Nagari Bank of Lubuk Basung<br/>Branch (Million Rupiahs), 2024</i> .....  | 390 |
| 10.1 | Rata-rata Pengeluaran per Kapita Sebulan Makanan<br>menurut Kabupaten/Kota di Sumatera Barat, 2024<br><i>Average Monthly Expenditure per Capita on Food by District/City in West<br/>Sumatra, 2024</i> ..... | 417 |
| 10.2 | Pengeluaran per Kapita Sebulan Makanan<br>(rupiah) di Kabupaten Agam, 2024<br><i>Monthly Food Expenditure per Capita (rupiah) in Agam Regency,<br/>2024</i> .....  | 418 |
| 11.1 | Harga Mujair pada Pasar Baso di Kabupaten Agam, 2024<br><i>Price of Fish at Baso Market in Agam Regency, 2024</i> .....  | 429 |
| 11.2 | Harga Beras Ketan pada Pasar Baso di Kabupaten Agam, 2024<br><i>Price of Sticky Rice at Matur Market in Agam Regency, 2024</i> .....   | 430 |
| 12.1 | PDRB Atas Dasar Harga Berlaku Kabupaten Agam, 2021–2024<br><i>GDP at Current Price in Agam Regency, 2021–2024</i> .....  | 471 |

|      | Halaman<br>Page  |     |
|------|--|-----|
| 12.2 | PDRB Atas Dasar Harga Konstan Kabupaten Agam, 2020–2024<br><i>GDP at Constant Price in Agam Regency, 2020–2024</i> .....   | 472 |
| 13.1 | Indeks Pembangunan Manusia Menurut Kabupaten/<br>Kota di Provinsi Sumatera Barat, 2024<br><i>Human Development Index by Regency/Municipality in West Sumatera<br/>Province, 2024</i> ..... | 491 |
| 13.2 | Jumlah Penduduk Miskin Menurut Kabupaten/<br>Kota di Provinsi Sumatera Barat, 2024<br><i>Number of Poor People by Regency/Municipality in West Sumatera Province,<br/>2024</i> .....       | 492 |

<https://lagamkab.bps.go.id>



## PENJELASAN UMUM/EXPLANATORY NOTES

Tanda–tanda, satuan–satuan, dan lain–lainnya yang digunakan dalam publikasi ini adalah sebagai berikut:

*Symbols, measurement units, and acronyms which are used in this publication, are as follows:*

### 1. TANDA–TANDA/SYMBOLS

|   |       |
|---|-------|
| Data tidak tersedia/Data not available .....                      | : ... |
| Tidak ada atau nol /Null or zero .....                            | : –   |
| Data dapat diabaikan/Data negligible .....                        | : 0   |
| Tanda decimal/Decimal point .....                                 | : ,   |
| Data tidak dapat ditampilkan/Not applicable .....                 | : NA  |
| Angka estimasi/Estimated figures .....                            | : e   |
| Angka diperbaiki/Revised figures .....                            | : r   |
| Angka sementara/Preliminary figures .....                         | : x   |
| Angka sangat sementara/Very preliminary figures .....             | : xx  |
| Angka sangat sangat sementara/Very very preliminary figures ..... | : xxx |

### 2. SATUAN/UNITS

|  |   |
|--|---|
| barel/barrel .....                           | : 158,99 liter/litres = 1/6,2898 m <sup>3</sup> |
| hektar (ha)/hectare (ha) .....               | : 10 000 m <sup>2</sup>                         |
| kilometer (km)/kilometres (km) .....         | : 1 000 meter/meters (m)                        |
| knot/knot .....                              | : 1,8523 km/jam (km/hour)                       |
| kuintal/quintal .....                        | : 100 kg  |
| KWh .....                                    | : 1 000 Watt hour                               |
| MWh .....                                    | : 1 000 KWh                                     |
| liter (untuk beras)/litre (for rice) .....   | : 0,80 kg                                       |
| MMSCF .....                                  | : 1/35,3 m <sup>3</sup>                         |
| metrik ton (m.ton)/metric ton (m. ton) ..... | : 0,98421 long ton = 1 000 kg                   |
| ons/ounce .....                              | : 28,31 gram/grams                              |
| ton .....                                    | : 1 000 kg                                      |

Satuan lain: buah, dus, butir, helai/lembar, kaleng, batang, pulsa, ton kilometer (ton–km), jam, menit, persen (%).

*Other units: unit, pack, pieces, sheet, tin, pulse, ton–kilometres(ton–km), hour, minute, percent (%).*

Perbedaan angka di belakang koma disebabkan oleh pembulatan angka.

*The difference in decimal numbers is caused by rounding.*



## DAFTAR SINGKATAN/ LIST OF ABBREVIATIONS

|           |  |
|-----------|--|
| SI        | : Stasiun Iklim  |
| SIMPK     | : Stasiun Meteorologi Pertanian Khusus                                     |
| t.t       | : Tempat tidur   |
| BCG       | : Bacillus Calmette Guerin   |
| DPT       | : Difteri, Pertusis, Tetanus   |
| TT        | : Tetanus Toxoid   |
| IOT       | : Industri Obat Tradisional/ <i>Traditional Medicine Industry</i>          |
| IKOT      | : Industri Kecil Obat Tradisional/ <i>Traditional Medicine Small</i>       |
| Alkes     | : Alat kesehatan/ <i>Health Kits</i>                                       |
| PKRT      | : Perbekalan Kesehatan Rumah tangga/ <i>Household Health Logistics</i>     |
| Kompl     | : Komplemen/ <i>Complement</i>   |
| IRTP      | : Industri Pangan Produksi Rumah Tangga/ <i>Foods Home Industry</i>        |
| PBF       | : Pedagang Besar Farmasi/ <i>Pharmacy Whole-seller</i>                     |
| GFK       | : Gudang Farmasi Kab/Kota/Regency/ <i>Municipality Pharmacy Warehouse</i>  |
| RB        | : Rumah Bersalin/ <i>Delivery House</i>                                    |
| Pustu     | : Puskesmas pembantu/ <i>Auxiliary Public Health Center</i>                |
| BP        | : Balai Pengobatan/ <i>Polyclinic</i>                                      |
| TPS       | : Tempat Pembuangan Sementara / <i>landfill</i>                            |
| Jamkesmas | : Jaminan kesehatan masyarakat miskin/ <i>Poor public health insurance</i> |
| PJKMU     | : Program Jaminan Kesehatan Masyarakat Umum                                |
| SIUP      | : Surat Ijin Usaha Perdagangan/ <i>Trading Permission Letter</i>           |
| TDP       | : Tanda Daftar Perusahaan/ <i>Company Registration Identity</i>            |
| API       | : Angka Pengenal Importir/ <i>Importer's Identity Number</i>               |



## Statistik Kunci, 2022–2024 Key Statistics, 2022–2024

| Rincian/Description  | Satuan/Unit                        | 2022    | 2023    | 2024    |
|--|------------------------------------|---------|---------|---------|
| (1)  | (2)                                | (3)     | (4)     | (5)     |
| <b>SOSIAL/SOCIAL</b>   |                                    |         |         |         |
| Penduduk <sup>1</sup> /Population <sup>1</sup>   | jiwa/people                        | 544.523 | 551.892 | 559.304 |
| Angka Harapan Hidup <sup>1</sup> — $e_y$ /Life Expectancy Rate <sup>1</sup>  | tahun/years                        | 74,07   | 74,22   | 74,39   |
| Rata—rata Lama Sekolah/Mean Year of Schooling  | tahun/years                        | 8,98    | 9,22    | 9,23    |
| Harapan Lama Sekolah/Expected Years Schooling  | tahun/years                        | 13,88   | 13,89   | 14,16   |
| Tingkat Partisipasi Angkatan Kerja —TPAK <sup>2,3</sup><br>Labour Force Participation Rate—LFPR <sup>2,3</sup>                         | %                                  |         |         |         |
| Tingkat Pengangguran Terbuka—TPT <sup>2</sup><br>Unemployment Rate—UR <sup>2</sup>   | %                                  | 4,93    | 4,96    | 4,73    |
| Penduduk Miskin <sup>5</sup> /Poor People <sup>4</sup>   | ribu/thousand                      | 31,33   | 33,41   | 34,82   |
| Persentase Penduduk Miskin <sup>4</sup><br>Percentage of Poor People <sup>4</sup>  | %                                  | 6,22    | 6,60    | 6,83    |
| Indeks Pembangunan Manusia—IPM <sup>5</sup><br>Human Development Index <sup>5</sup>  | —                                  | 73,84   | 74,44   | 75,08   |
| <b>EKONOMI/ECONOMIC</b>  |                                    |         |         |         |
| Produk Domestik Regional Bruto (PDRB) Harga Berlaku <sup>6</sup><br>Gross Regional Domestic Bruto (GRDP) at Current Price <sup>6</sup> | triliun rupiah<br>trillion rupiahs | 23,92   | 26,16   | 27,98   |
| Laju Pertumbuhan Ekonomi <sup>8</sup> /Economic Growth <sup>7</sup>  | %                                  | 4,21    | 4,52    | 4,12    |
| PDRB Per Kapita Harga Berlaku <sup>6,8</sup><br>Per Capita of GRDP at Current Price <sup>6,8</sup>                                     | juta rupiah<br>million rupiahs     | 43,94   | 47,41   | 50,02   |

- Catatan/Notes: <sup>1</sup> Hasil proyeksi penduduk Indonesia 2011–2035 (pertengahan tahun/Juni)/The result of Indonesia population projection 2011–2035 (mid year/June)
- <sup>2</sup> Kondisi Agustus/Condition at August
- <sup>3</sup> Menggunakan penimbang hasil proyeksi penduduk tahun 2013–2035/Weighted by the 2013–2035 population projection
- <sup>4</sup> Kondisi Maret/Condition at March
- <sup>5</sup> Sejak tahun 2013, IPM dihitung dengan metode baru. Komponen IPM metode baru adalah angka harapan hidup saat lahir, harapan lama sekolah, rata—rata lama sekolah, dan pengeluaran per kapita/Since 2013, HDI was calculated using new method. New HDI component are life expectancy at birth, expected years of schooling, means years of schooling, and expenditure per capita
- <sup>6</sup> Mulai tahun 2013 mengadopsi System of National Account 2011 (SNA 2011)/Since 2013 is in line with System of National Account 2011 (SNA 2011)
- <sup>7</sup> Menggunakan tahun dasar 2013 (2013=100)/Using 2013 base year (2013=100)
- <sup>8</sup> Menggunakan proyeksi penduduk berdasarkan hasil SP2011/Using population projection based on SP2011



BAB

1

Chapter

# GEOGRAFI

Geography

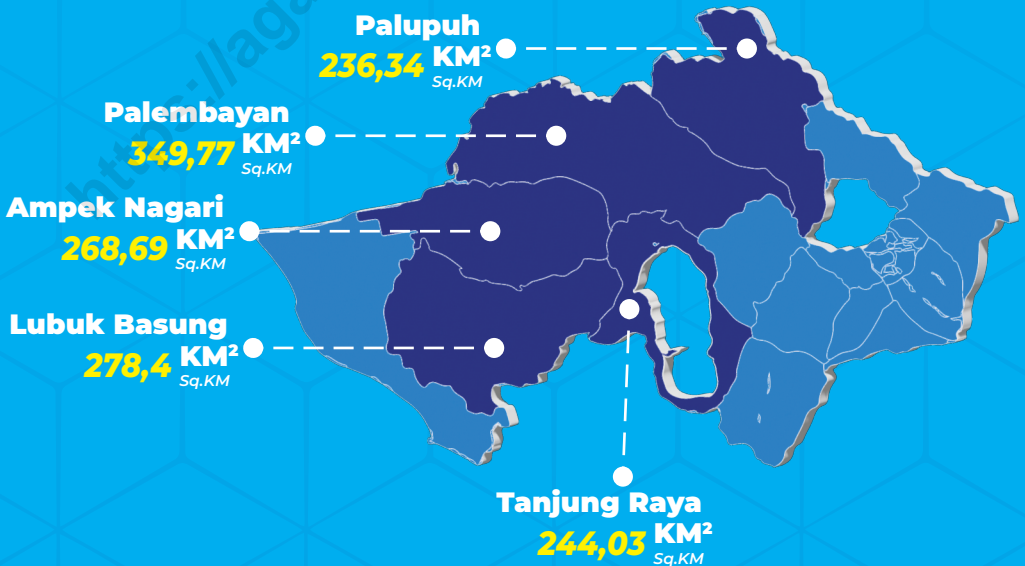
## Luas Wilayah Kabupaten Agam

Total Area of Agam Regency

**2.226,27** KM<sup>2</sup>  
Sq.KM

### 5 Kecamatan Terluas di Kabupaten Agam

5 Largest Sub-District in Agam Regency





**PENJELASAN TEKNIS**

1. Badan Pusat Statistik (BPS) telah melakukan pendataan Potensi Desa (Podes) sejak tahun 1980. Sejak saat itu, Podes dilaksanakan secara rutin sebanyak 3 kali dalam kurun waktu sepuluh tahun untuk mendukung kegiatan Sensus Penduduk, Sensus Pertanian, ataupun Sensus Ekonomi. Dengan demikian, fakta penting terkait ketersediaan infrastruktur dan potensi yang dimiliki oleh setiap wilayah dapat dipantau perkembangannya secara berkala dan terus menerus.
2. Sejak tahun 2011, pendataan Podes mengalami perubahan dengan adanya penambahan kuesioner suplemen kecamatan dan Kecamatan di Kabupaten Paser. Penambahan kuesioner tersebut bertujuan untuk meningkatkan manfaat data Podes bagi para konsumen data dan pemerintah daerah dalam perencanaan pembangunan wilayah.
3. Data Podes merupakan satu-satunya sumber data kewilayahan yang muatannya beragam dan memberi gambaran tentang situasi pembangunan suatu wilayah (regional). Ini berbeda dengan data dari hasil pendekatan rumah tangga yang lebih menekankan pada dimensi aktivitas sektoral. Keduanya sama penting dan menjadi kekayaan

**TECHNICAL NOTES**

1. *BPS-Statistics Indonesia has already recorded village potential (Podes) since 1980. Since then, Podes regularly implemented 3 (three) times within ten years to support the activities of the Population Census, Agriculture Census, or Economic Census. Thus, important facts related to the availability of infrastructure and the potential possessed by each region can be monitored regularly and continually.*
2. *Since 2011, Podes has been changed especially in providing additional information from Sub District and Sub District in Paser Regency, using separate questionnaires. The goal of these changes is to provide more benefits for data users and local government in regional development planning.*
3. *Podes data is the only one Source of spatial data consisting of various information and providing a picture of development progress in a region. The Podes data are different from data resulted from household surveys focusing on the dimension of sectoral activities. Both kind of data are important and become the trade mark of BPS on the data richness aspect.*
4. *Podes Coverage Podes enumeration is implemented as a*

- BPS.
4. Cakupan Wilayah Pencacahan Podes dilakukan secara sensus terhadap seluruh wilayah administrasi pemerintahan terendah setingkat desa (yaitu desa, kelurahan, nagari, Unit Permukiman Transmigrasi (UPT)) yang masih dibina oleh kementerian terkait.
  5. Luas wilayah adalah sebuah daerah yang dikuasai atau menjadi teritorial dari sebuah kedaulatan. Sebuah wilayah dikelilingi oleh batas-batas kondisi fisik alam, misalnya sungai, gunung atau laut.
  6. Iklim adalah keadaan hawa (suhu, kelembaban, awan, hujan, dan sinar matahari) pada suatu daerah dalam jangka waktu yang agak lama (30 tahun).
  7. Sungai adalah aliran air yang besar (biasanya buatan alam).
  8. Curah hujan adalah banyaknya hujan yang tercurah (turun) di suatu daerah dalam jangka waktu tertentu.
  9. Hari hujan adalah hari terkumpulnya curah hujan setinggi 0.5 mm atau lebih. Apabila kurang dari ketentuan tersebut, maka hari hujan dianggap nol meskipun curah hujan tetap diperhitungkan.
- census of the lowest governmental administrative region equivalent to village (i.e. village, District, nagari, and Transmigration Settlement Unit which is still fostered by the relevant ministries).*
5. *The area is a territory that is controlled or becomes territorial of a sovereignty. An area surrounded by boundaries of natural physical conditions, such as rivers, mountains or seas*
  6. *Climate is the state of the weather (temperature, humidity, clouds, rain, and sun) on an area within a longer period of time (30 years).*
  7. *The river is large stream of water (usually made in nature).*
  8. *Rainfall is the amount of rain poured down in an area within a certain period.*
  9. *Rainy day is the day of rainfall accumulated as high as 0.5 mm or more. If it is less than that, then the rainy day is considered zero even though rainfall is still calculated.*

**ULASAN****DESCRIPTION****Geografis**

Secara Geografis Kabupaten Agam terletak Antara 00001'34" – 00028'43" Lintang Selatan dan 99046'39" – 100032'50" Bujur Timur. Berada pada ketinggian antara 0 – 2.877 meter di atas permukaan laut. Sebelah utara berbatasan dengan Kabupaten Pasaman dan Pasaman Barat, selatan dengan Kabupaten Padang Pariaman dan Tanah Datar, timur dengan Kabupaten Lima Puluh Kota dan barat dengan Samudera Indonesia.

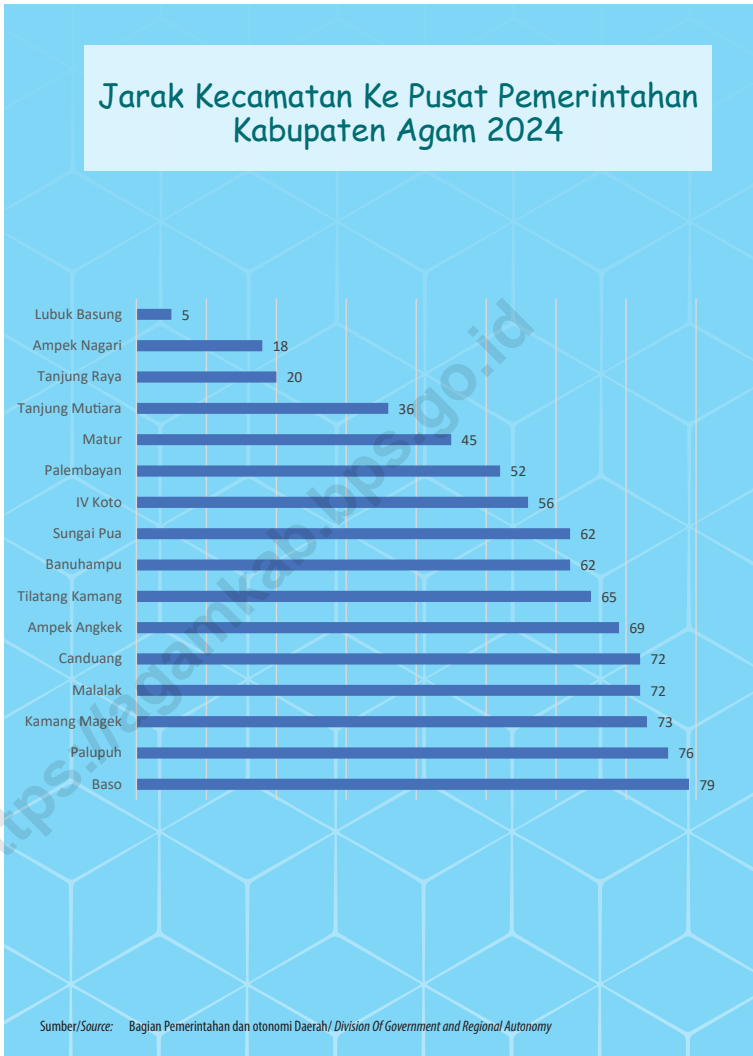
Terdapat sebanyak enam belas kecamatan di Kabupaten Agam, dengan kecamatan terluas berada di Kecamatan Palembayan dengan luas sebesar 349,77 km<sup>2</sup> dan kecamatan terkecil berada di Kecamatan Banuhampu dengan luas sebesar 28,48 km<sup>2</sup>.

**Geography**

*Geographically, Agam Regency is located between 00001'34" – 00028'43" South Latitude and 99046'39" – 100032'50" East Longitude. Located at an altitude of between 0 – 2,877 meters above sea level. To the north it is bordered by Pasaman and West Pasaman Regencies, to the south by Padang Pariaman and Tanah Datar Regencies, to the east by Limapuluh Kota Regency and to the west by the Indonesian Ocean.*

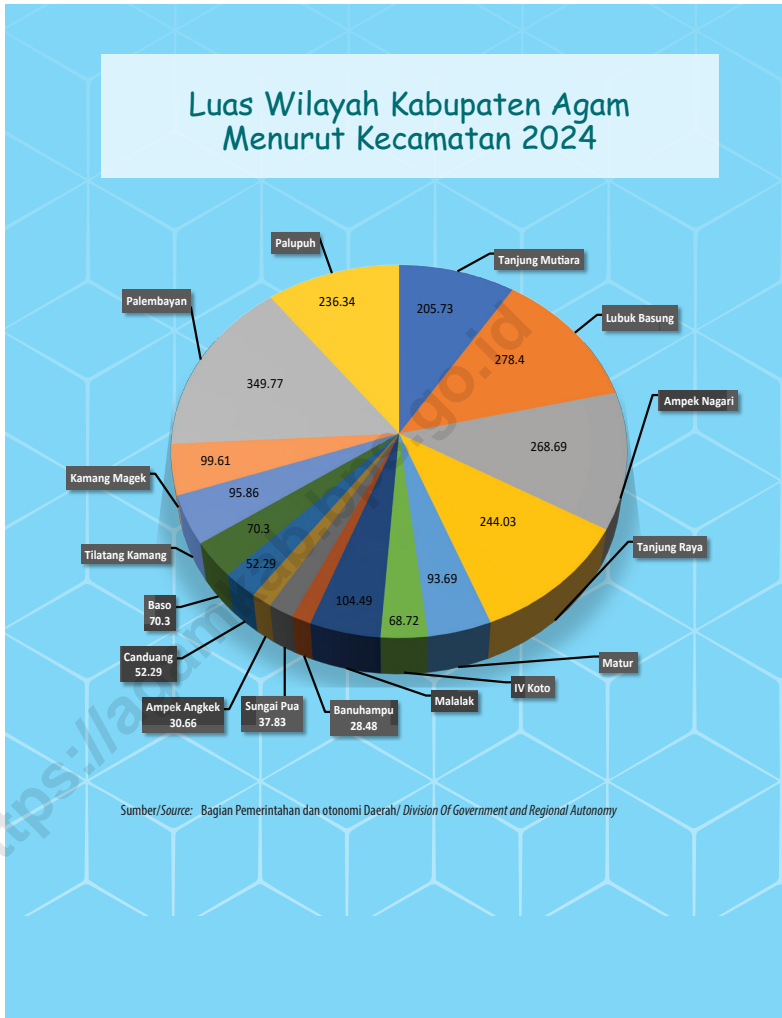
*There are sixteen Districts in Agam Regency, with the largest District being in Palembayan District with an area of 349.77 km<sup>2</sup> and the smallest District being in Banuhampu District with an area of 28.48 km<sup>2</sup>.*





**Gambar**  
**Figures** 1.1

**Jarak dari Kecamatan ke Pusat Pemerintahan Kabupaten Agam (km), 2024**  
**Distance between District to Capital of Government in Agam Regency (Km), 2024**



**Gambar** 1.2  
**Figures**

**Luas Wilayah menurut Kecamatan di Kabupaten Agam (km), 2024**  
**Area of District in Agam Regency (km), 2024**

## 1.1 KEADAAN GEOGRAFI / GEOGRAPHY CONDITION

**Tabel 1.1.1** Luas Daerah dan Jumlah Pulau Menurut Kecamatan di Kabupaten Agam, 2024  
*Total Area and Number of Islands by District in Agam Regency, 2024*

| Kecamatan<br><i>District</i> | Ibukota Kecamatan<br><i>Capital of District</i> | Luas<br><i>Total Area</i><br>(km <sup>2</sup> /sq.km) |
|------------------------------|---|---|
| (1)                          | (2)   | (3)   |
| Tanjung Mutiara              | Tiku  | 205,73  |
| Lubuk Basung                 | Manggopoh                                       | 278,4   |
| Ampek Nagari                 | Bawan   | 268,69  |
| Tanjung Raya                 | Maninjau  | 244,03  |
| Matur                        | Matur   | 93,69   |
| IV Koto                      | Balingka  | 68,72   |
| Malalak                      | Malalak   | 104,49  |
| Banuhampu                    | Sungai Buluh                                    | 28,48   |
| Sungai Pua                   | Limo Suku                                       | 37,83   |
| Ampek Angkek                 | Biaro   | 30,66   |
| Canduang                     | Lasi  | 52,29   |
| Baso                         | Baso  | 70,3  |
| Tilatang Kamang              | Pakan Kamis                                     | 95,86   |
| Kamang Magek                 | Magek   | 99,61   |
| Palembayan                   | Palembayan                                      | 349,77  |
| Palupuh                      | Palupuh   | 236,34  |
| <b>Kabupaten Agam</b>        | <b>Lubuk Basung</b>                             | <b>2.226,27</b>                                       |

Lanjutan Tabel/*Continued Table 1.1.1*

| Kecamatan<br><i>District</i> | Persentase terhadap Luas Kabupaten<br><i>Percentage to Regency Area</i> | Jumlah Pulau<br><i>Number of Islands</i> |
|------------------------------|---|--|
| (1)                          | (4)   | (5)                                      |
| Tanjung Mutiara              | 9   | 2  |
| Lubuk Basung                 | 12  | –  |
| Ampek Nagari                 | 12  | –  |
| Tanjung Raya                 | 11  | 2  |
| Matur                        | 4   | –  |
| IV Koto                      | 3   | –  |
| Malalak                      | 5   | –  |
| Banuhampu                    | 1   | –  |
| Sungai Pua                   | 2   | –  |
| Ampek Angkek                 | 1   | –  |
| Canduang                     | 2   | –  |
| Baso                         | 3   | –  |
| Tilatang Kamang              | 4   | –  |
| Kamang Magek                 | 4   | –  |
| Palembayan                   | 15  | –  |
| Palupuh                      | 10  | –  |
| <b>Kabupaten Agam</b>        | <b>100</b>  | <b>4</b>                                 |

Sumber/*Source*: Bagian Pemerintahan dan otonomi Daerah/ *Division Of Government and Regional Autonomy*

**Tabel**  
**Table** 1.1.2

**Tinggi Wilayah dan Jarak ke Ibukota Kabupaten Menurut Kecamatan di Kabupaten Agam, 2024**  
**Altitude and Distance to the Capital of Regency by District in Agam Regency, 2024**

| Kecamatan<br><i>District</i> | Tinggi Wilayah (mdpl)<br><i>Altitude (m a.s.l)</i> | Jarak ke Ibukota Kabupaten<br><i>Distance to the Capital of Regency</i> |
|------------------------------|--|---|
| (1)                          | (2)  | (3)   |
| Tanjung Mutiara              | 0 – 500  | 36  |
| Lubuk Basung                 | 25 – 500   | 5   |
| Ampek Nagari                 | 7 – 1.000  | 18  |
| Tanjung Raya                 | 500 – 1.000  | 20  |
| Matur                        | 500 –> 1.000                                       | 45  |
| IV Koto                      | 500 –> 1.000                                       | 56  |
| Malalak                      | 500 –> 1.000                                       | 72  |
| Banuhampu                    | 500 –> 1.000                                       | 62  |
| Sungai Pua                   | 500 –> 1.000                                       | 62  |
| Ampek Angkek                 | 500 –> 1.000                                       | 69  |
| Canduang                     | > 1.000  | 72  |
| Baso                         | 500 –> 1.000                                       | 79  |
| Tilatang Kamang              | 500 –> 1.000                                       | 65  |
| Kamang Magek                 | 500 –> 1.000                                       | 73  |
| Palembayan                   | 500 –> 1.000                                       | 52  |
| Palupuh                      | 500 –> 1.000                                       | 76  |
| <b>Kabupaten Agam</b>        | <b>0 –&gt; 1.000</b>                               |   |

Sumber/Source: Bagian Pemerintahan dan otonomi Daerah/ *Division Of Government and Regional Autonomy*

**Tabel 1.1.3 Letak Geografis Kabupaten Agam, 2024**  
**Table 1.1.3 Geographical Location of Agam Regency, 2024**

| Uraian<br>Items                                 | Keterangan<br>Explanation  |
|---|--|
| (1)   | (2)  |
| Letak Geografis<br><i>Geographical Location</i> | Kabupaten Agam terletak Antara 00°01'34" – 00°28'43" Lintang Selatan dan 99°46'39" – 100°32'50" Bujur Timur<br><i>Agam Regency Lies Between 00°01'34" – 00°28'43" South Latitude and 99°46'39" – 100°32'50" East Longitude</i> |
| Utara<br><i>North</i>                           | Kab. Pasaman dan Pasaman Barat<br><i>Pasaman and Pasaman Barat Regency</i>   |
| Timur<br><i>East</i>                            | Kabupaten Lima Puluh Kota<br><i>Lima Puluh Kota Regency</i>  |
| Selatan<br><i>South</i>                         | Kab. Padang Pariaman dan Kab. Tanah Datar<br><i>Padang Pariaman and Tanah Datar Regency</i>  |
| Barat<br><i>West</i>                            | Samudera Indonesia<br><i>Indonesian Ocean</i>  |

Sumber/Source: Bagian Pemerintahan dan otonomi Daerah/ *Division Of Government and Regional Autonomy*

**Tabel**  
**Table** 1.1.4

**Jarak antar Ibukota Kecamatan di Kabupaten Agam, 2024**  
**Distance Among Capital Town in Agam Regency, 2024**

| Ibukota Kecamatan<br>Capital of District | Tiku | Manggopoh | Bawan | Pasar Maninjau | Pasar Matur | Balingka | Malalak | Sungai Buluh | Limo Suku | Biaro | Lasi | Baso | Pakan Kamis | Kamang Hilia | Pasar Palembang | Pasar Palupuh |
|--|------|-----------|-------|----------------|-------------|----------|---------|--------------|-----------|-------|------|------|-------------|--------------|-----------------|---------------|
| <b>Tiku</b>                              | –    | 18        | 35    | 50             | 63          | 72       | 88      | 80           | 81        | 91    | 84   | 94   | 91          | 98           | 90              | 109           |
| <b>Manggopoh</b>                         | 18   | –         | 17    | 32             | 45          | 54       | 69      | 62           | 63        | 73    | 66   | 76   | 73          | 80           | 72              | 91            |
| <b>Bawan</b>                             | 35   | 17        | –     | 49             | 66          | 71       | 86      | 79           | 80        | 90    | 83   | 93   | 90          | 97           | 89              | 108           |
| <b>Pasar Maninjau</b>                    | 50   | 32        | 49    | –              | 13          | 18       | 33      | 26           | 27        | 37    | 30   | 40   | 37          | 44           | 36              | 55            |
| <b>Pasar Matur</b>                       | 63   | 45        | 66    | 13             | –           | 9        | 25      | 17           | 18        | 28    | 21   | 31   | 28          | 35           | 27              | 46            |
| <b>Balingka</b>                          | 72   | 54        | 71    | 18             | 9           | –        | 16      | 8            | 9         | 19    | 12   | 22   | 19          | 27           | 18              | 38            |
| <b>Malalak</b>                           | 88   | 69        | 86    | 33             | 25          | 16       | –       | 24           | 25        | 35    | 28   | 38   | 35          | 42           | 34              | 53            |
| <b>Sungai Buluh</b>                      | 80   | 62        | 79    | 26             | 17          | 8        | 24      | –            | 4         | 14    | 7    | 17   | 14          | 21           | 27              | 32            |
| <b>Limo Suku</b>                         | 81   | 63        | 80    | 27             | 18          | 9        | 25      | 4            | –         | 10    | 7    | 13   | 10          | 17           | 23              | 36            |
| <b>Biaro</b>                             | 91   | 73        | 90    | 37             | 28          | 19       | 35      | 14           | 10        | –     | 7    | 3    | 12          | 19           | 37              | 30            |
| <b>Lasi</b>                              | 84   | 66        | 83    | 30             | 21          | 12       | 28      | 7            | 7         | 7     | –    | 7    | 14          | 21           | 39              | 32            |
| <b>Baso</b>                              | 94   | 76        | 93    | 40             | 31          | 22       | 38      | 17           | 13        | 3     | 7    | –    | 15          | 22           | 40              | 33            |
| <b>Pakan Kamis</b>                       | 91   | 73        | 90    | 37             | 28          | 19       | 35      | 14           | 10        | 12    | 14   | 15   | –           | 7            | 37              | 25            |
| <b>Kamang Hilia</b>                      | 98   | 80        | 97    | 44             | 35          | 27       | 42      | 21           | 17        | 19    | 21   | 22   | 7           | –            | 42              | 30            |
| <b>Pasar Palembang</b>                   | 90   | 72        | 89    | 36             | 27          | 18       | 34      | 27           | 23        | 37    | 39   | 40   | 37          | 42           | –               | 56            |
| <b>Pasar Palupuh</b>                     | 109  | 91        | 108   | 55             | 46          | 38       | 53      | 32           | 36        | 30    | 32   | 33   | 25          | 30           | 56              | –             |

Sumber/Source: Bagian Pemerintahan dan otonomi Daerah/ Division Of Government and Regional Autonomy

**Tabel**  
**Table** 1.1.5

**Nama–nama Sungai Menurut Kecamatan di Kabupaten  
Agam, 2024**  
*Names of Rivers by District in Agam Regency, 2024*

| Kecamatan<br><i>District</i> | Keterangan<br><i>Explanation</i> |                                |
|------------------------------|----------------------------------|--------------------------------|
|                              | (1)                              | (2)                            |
| Tanjung Mutiara              | 1. Batang Antokan                | 6. Batang nilam                |
|                              | 2. Aru Tigo                      | 7. Batang Tiku                 |
|                              | 3. Jilatang                      | 8. Batang Air Mak Ambun        |
|                              | 4. Inago                         | 9. Padang jati                 |
|                              | 5. Banda Gadang                  | 10. Sungai Nibuang Baruah      |
| Lubuk Basung                 | 1. Batang Masang Kiri            | 7. Batang Kalulutan            |
|                              | 2. Batang Antokan                | 8. Batang Garinggiang          |
|                              | 3. Batang Sitalang               | 9. Batang Aia Lolo             |
|                              | 4. Batang Piarau                 | 10. Bt.Aia Pilubang            |
|                              | 5. Batang Siguhung               | 11. Batang Pulau Kaciak        |
|                              | 6. Batang Silayang               | 12. Batang Pingai              |
| Ampek Nagari                 | 1. Batang Ambawan                | 11. Lubuak Pesoang             |
|                              | 2. Batang Talang                 | 12. Lubuak Kaciak              |
|                              | 3. Lubuak Kalang                 | 13. Lubuak Panyubaringan Dalam |
|                              | 4. Lubuak Batu Gajah             | 14. Lubuak Punduang            |
|                              | 5. Lubuak Lasi                   | 15. Lubuak Cukam               |
|                              | 6. Lubuak Ngungun                | 16. Lubuak Panjang             |
|                              | 7. Lubuak Tareh                  | 17. Lubuak Anau                |
|                              | 8. Lubuak Patamuan               | 18. Lubuak Taban               |
|                              | 9. Lubuak Lenggang               | 19. Lubuak Tanah Hitam         |
|                              | 10. Lubuak Sikabu                | 20. Lubuak Karambia            |
| Ampek Nagari                 | 1. Batang Ambawan                | 5. Lubuak Lasi                 |
|                              | 2. Batang Talang                 | 6. Lubuak Ngungun              |
|                              | 3. Lubuak Kalang                 | 7. Lubuak Tareh                |
|                              | 4. Lubuak Batu Gajah             | 8. Lubuak Patamuan             |

Lanjutan Tabel/*Continued Table* 1.1.5

| <b>Kecamatan<br/>District</b> | <b>Keterangan<br/>Explanation</b> |                        |
|-------------------------------|-----------------------------------|------------------------|
| (1)                           | (2)                               | (3)                    |
| Ampek Nagari                  | 9. Lubuak Lenggang                | 15. Lubuak Cukam       |
|                               | 10. Lubuak Sikabu                 | 16. Lubuak Panjang     |
|                               | 11. Lubuak Pesoang                | 17. Lubuak Anau        |
|                               | 12. Lubuak Kaciak                 | 18. Lubuak Taban       |
|                               | 13. Panyubarangan<br>Dalam        | 19. Lubuak Tanah Hitam |
|                               | 14. Lubuak Punduang               | 20. Lubuak Karambia    |
| Tanjung Raya                  | 1. Batang maransi                 | 12. Puduang            |
|                               | 2. Batang pisang                  | 13. Sungai asam        |
|                               | 3. Batang limau sundai            | 14. sungai jauih       |
|                               | 4. Batang balok                   | 15. Banda guntuang     |
|                               | 5. Batang tumayo                  | 16. Sungai tabo        |
|                               | 6. Batang baluran                 | 17. Banda berantai     |
|                               | 7. Batang limau hantu             | 18. Batang kurambik    |
|                               | 8. Batang maransi                 | 19. Batang suak        |
|                               | 9. Simpang dingin                 | 20. sungai jauih       |
|                               | 10. Talimabuang                   | 21. Batang antokan     |
|                               | 11. Gadang                        | 22. Sungai languang    |
| Matur                         | 1. Batang Aie Lurah<br>Panta      | 6. Banda Sawah Laweh   |
|                               | 2. Muko Banda                     | 7. Batang Lawang       |
|                               | 3. Banda Kandi                    | 8. Batang Matua        |
|                               | 4. Banda Gadang                   | 9. Batang sianok       |
|                               | 5. Banda Labuah                   | 10. Pincuran Tujuh     |

Lanjutan Tabel/*Continued Table* 1.1.5

| <b>Kecamatan<br/>District</b> | <b>Keterangan<br/>Explanation</b> |                               |
|-------------------------------|-----------------------------------|-------------------------------|
| (1)                           | (2)                               | (3)                           |
| IV Koto                       | 1. Batang Aia Bawah Rimbo         | 4. Batang Sianok              |
|                               | 2. Banda Kasiak                   | 5. Sungai Landia              |
|                               | 3. Sungai Tuhua                   |                               |
| Malalak                       | 1. Batang Mangui                  | 8. Batang Lambah              |
|                               | 2. Batang Marambuang              | 9. Batang Kelok Katangka      |
|                               | 3. Sungai Janiah                  | 10. Batang Nareh              |
|                               | 4. Batang Tina/Lurah Papo         | 11. Batang Lansingan          |
|                               | 5. Batang Malanca                 | 12. Batang Talago             |
|                               | 6. Batang Karak Pipih             | 13. Batang Ngurai             |
|                               | 7. Batang Malalak                 | 14. Batang Bayua              |
| Banuhampu                     | 1. Ngarai Rakik/Batang Tambuo     | 4. Ngarai Koto Baru           |
|                               | 2. Ngarai Durian/Banda Durian     | 5. Kubu Banda                 |
|                               | 3. Batang Agam                    | 6. Sungai Dareh               |
| Ampek Angkek                  | 1. Batang Aia Tumbuak             | 7. Batang Lubuak mato Kuciang |
|                               | 2. Batang Aia Baru                | 8. Sungai Ilang               |
|                               | 3. Banda Tunggang                 | 9. Sungai Dalam               |
|                               | 4. Batang Aia Sikabu              | 10. Batang Aia Si Tapuang     |
|                               | 5. Batang Aia Katiak              | 11. Batang Aia Simaragah      |
|                               | 6. Batang Gadang                  |                               |

Lanjutan Tabel/*Continued Table 1.1.5*

| <b>Kecamatan<br/>District</b> | <b>Keterangan<br/>Explanation</b> |                             |
|-------------------------------|-----------------------------------|-----------------------------|
| (1)                           | (2)                               | (3)                         |
| Canduang                      | 1. Jabua                          | 4. Batang Aia Bancah        |
|                               | 2. Batang Aia nan bungsu          | 5. Batang Kasiak            |
|                               | 3. Batang Sikuwau                 |                             |
| Baso                          | 1. Batang lasi                    | 3. Banda anak aia           |
|                               | 2. Batang agam                    |                             |
| Kamang Magek                  | 1. Batang Agam                    | 2. Batang Tangalau          |
| Palembayan                    | 1. Batang Masang                  | 8. Batang Aia Lambeh        |
|                               | 2. Batang Alahan Anggang          | 9. Batang aia Lubuak Gadang |
|                               | 3. Batang air Kuran—kuran         | 10. Batang lilin            |
|                               | 4. Batang Air Maur                | 11. Batang taleh            |
|                               | 5. Batang Gumarang                | 12. Batang Air Sigaruntang  |
|                               | 6. Batang Sianok                  | 13. Bukik tanjung Silayu    |
|                               | 7. Batang Aia Tembok              |                             |
| Palupuh                       | 1. Batang Sianok                  | 6. Batang Aia Sungai Baluka |
|                               | 2. Aia Dareh                      | 7. Alahan Panjang           |
|                               | 3. Aia Biso                       | 8. Ambacang Badak           |
|                               | 4. Aia Karuah                     | 9. Koto Lereng              |
|                               | 5. Batang Aia                     | 10. Batang Aia Gadang       |

Sumber/*Source*: Bagian Pemerintahan dan otonomi Daerah/ *Division Of Government and Regional Autonomy*



BAB

2

Chapter

# PEMERINTAHAN

Government

December 2024

Jumlah PNS di Kabupaten Agam

Number of Civil Servant in Agam Regency

5.057

Turun

6,56%

dibanding tahun

2023



Perempuan

3.732

Female



Laki-laki

1.325

Male

Tingkat Pendidikan

Educational Level

1353

365

651

3975

SD SMP  
Primary Junior

SMA  
Senior

Diploma I,II,III  
Diploma I,II,III

Diploma IV keatas  
Diploma IV and Higher



**PENJELASAN TEKNIS**

1. Anggota Dewan Perwakilan Rakyat Daerah (DPRD) dipilih melalui pemilihan umum (pemilu) dan dilantik dalam masa jabatan lima tahun.
2. Susunan Pemerintahan Republik Indonesia Periode 2021–2025 terdiri dari presiden, wakil presiden, lembaga tinggi negara, kementerian, setingkat menteri, dan Lembaga Pemerintahan Non Kementrian (LPNK).
3. Data realisasi penerimaan dan pengeluaran daerah diperoleh dari Badan Pengelola Keuangan dan Aset Daerah Kabupaten Agam.
4. Lembaga Pemerintah Daerah terdiri dari Bupati, Sekretaris Daerah, Inspektorat Daerah, Dinas Pekerjaan Umum dan Penataan Ruang, Dinas Perhubungan, Dinas Komunikasi dan Informatika, Dinas Perikanan dan Ketahanan Pangan, Dinas Pertanian, Dinas Pariwisata, Pemuda dan Olahraga, Dinas Kesehatan, Dinas Sosial, Badan Keuangan Daerah, Dinas Koperasi, Industri dan Perdagangan, Dinas Pendidikan, Dinas Penanaman Modal Pelayanan Terpadu Satu Pintu dan Ketenagakerjaan, Dinas Lingkungan Hidup, Dinas Pekerjaan Umum Perumahan dan Pemukiman, Sekretariat Dewan, Badan Perencanaan Pembangunan Daerah, Badan

**TECHNICAL NOTES**

1. *Regional Representatives Members (DPRD) are elected through a general election and appointed for a five–years membership.*
2. *The government structure of Republic Indonesia Period 2021–2024 consists of president, vice president, state supreme agencies, ministries, ministerial level institutions, and non–ministerial institutions.*
3. *Data on the realization of revenues and regional expenditures is obtained from the Regional Financial and Asset Management Agency of the Agam Regency.*
4. *Regional Government agencies consist of the Regent, Regional Secretary, Regional Inspectorate, Public Works and Spatial Planning Office, Transportation Service, Communication and Information Technology Office, Fisheries and Food Security Service, Agriculture Service, Tourism, Youth and Sports Service, Health Service, Social Service, Regional Finance Agency, Office of Cooperatives, Industry and Trade, Education Office, One Stop Investment Service and Manpower Office, Environmental Service, Public Works Housing and Settlements Service, Council Secretariat, Regional Development Planning Agency, National Unity and Political Agency, Community Empowerment of Nagari Office,*

Kesatuan Bangsa dan Politik, Dinas Pemberdayaan Masyarakat Nagari, Badan Kepegawaian dan Pengembangan Sumber Daya Manusia, Badan Perpustakaan dan Kearsipan, Dinas Pengendalian Penduduk Keluarga Berencana, Pemberdayaan Perempuan dan Perlindungan Anak, Dinas Kependudukan, Catatan Sipil, , Badan Penanggulangan Bencana Daerah, Satuan Polisi Pamong Praja dan Pemadam Kebakaran.

5. Statistik keuangan pemerintah daerah Kabupaten/Kota dikumpulkan oleh Badan Pusat Statistik melalui Dinas Pendapatan. Sektor keuangan sejak tahun 2000 dihitung berdasarkan tahun kalender yang berakhir pada bulan Desember.
6. Realisasi Penerimaan dan Pengeluaran Pemerintah Kabupaten adalah realisasi/ perhitungan APBD Kabupaten pada tiap tahun anggaran.
7. Pendapatan Asli Daerah (PAD) adalah pendapatan yang diperoleh daerah yang dipungut berdasarkan peraturan daerah, guna keperluan daerah yang bersangkutan dalam membiayai kegiatannya.
8. Dana Perimbangan adalah dana dari pendapatan APBN yang dialokasikan kepada Daerah untuk mendanai kebutuhan daerah dalam rangka pelaksanaan desentralisasi.

*Civil Service Agency and Human Resources Development, Library and Archives Agency, Family Planning Population Control Service, Women Empowerment and Child Protection, Population Service, Civil Registry, Regional Disaster Management Agency, Civil Service Police Unit and Fire Brigade.*

5. *Regency / Municipality regional government financial statistics are collected by the Central Statistics Agency through the Revenue Service. The financial sector since 2000 is calculated based on the calendar year ending in December.*
6. *Actual revenue and expenditure of Regencial Government is the realization/regencial budget calculations for every fiscal year.*
7. *Original Local Government Revenue is revenue that withheld based on local regulations in accordance with the legislation, for the purposes of financing their activities.*
8. *Balanced Budget is the fund coming from the state budget that allocated to regions to fund their needs in the context of decentralization.*

**ULASAN****DESCRIPTION****Dewan Perwakilan Rakyat Daerah***Regional People's Representative Assembly*

Pada periode 2022–2025, terdapat keterwakilan perempuan di DPRD Kabupaten Agam sebanyak 4 kursi dari 45 kursi yang ada, keterwakilan ini berasal dari Partai Gerakan Indonesia Raya sebanyak 9 kursi, 7 sebanyak 7 kursi dan Partai Demokrat & PAN sebanyak 6 kursi.

*In the 2022–2025 period, there is representation of women in the Agam Regency DPRD with 4 seats out of 45 seats. This representation comes from the Greater Indonesia Movement Party with 9 seats, 7 with 7 seats and the Democratic Party & PAN with 6 seats.*

Menurut tingkat pendidikan, sebanyak 16 anggota berpendidikan SMA, 29 anggota berpendidikan sarjana ke atas. Terdapat 21 dewan berada pada usia 36–49 tahun, dan 1 anggota dewan telah berusia lebih dari 60 tahun.

*According to education level, 16 members have a high school education, 29 members have a bachelor's degree or above. There are 21 councilors aged 36–49 years, and 1 councilors are over 60 years old.*

Sepanjang tahun 2024, dihasilkan 9 peraturan daerah, 19 buah keputusan DPRD, 24 kali dilakukan rapat paripurna dan 8 kali dilakukan rapat anggaran.

*Throughout 2024, 9 regional regulations were produced, 19 DPRD decisions were made, 24 plenary meetings were held and 8 budget meetings were held.*

**Sumber Daya Manusia***Human Resources*

Pada tahun 2024, tercatat sebanyak 4.002 pegawai fungsional tertentu, 705 pegawai fungsional umum dan 350 pegawai struktural di lingkungan Pemerintahan Daerah Kabupaten Agam. Menurut jenis kelamin, pada jabatan fungsional keterbandingan antar pegawai negeri laki–laki dengan perempuan adalah 1:3, sementara di level struktural, lebih banyak pegawai laki–laki dibandingkan perempuan

*In 2024, there will be 4.002 specific functional employees, 705 general functional employees and 350 structural employees in the Agam Regency Regional Government. According to gender, in functional positions the ratio between male and female civil servants is 1:3, while at the structural level, there are more male employees compared to women, namely 3:2. There are still 66 employees with less than a high school*

yaitu 3:2. Masih terdapat sebanyak 66 pegawai yang berpendidikan di bawah SMA, dan secara pangkat dan golongan, pegawai terbanyak berada pada golongan III/D (Penata Tingkat I) yaitu sebanyak 1.188 pegawai, IV/B (Pembina Tingkat I) sebanyak 692 pegawai, dan III/B (Penata Muda Tingkat I) sebanyak 899 pegawai.

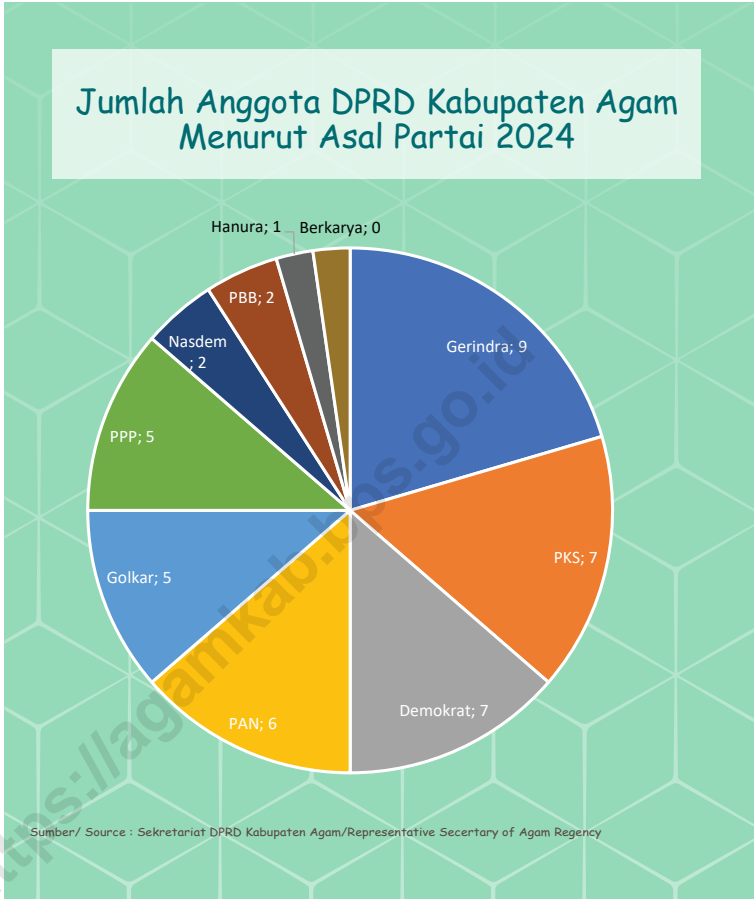
### Keuangan Daerah

Realisasi pendapatan daerah pada tahun 2024 sebesar Rp.1.526.673.825.804,71 ribu yang berasal dari pendapatan asli daerah sebesar Rp.164.717.557.879,71 ribu, dana perimbangan sebesar Rp.1.281.143.918.857,00 ribu, dan lain-lain pendapatan yang sah sebesar Rp.80.812.349.068,00 ribu.

*education, and in terms of rank and class, the largest number of employees are in class III/D (Level I Managers), namely 1.188 employees, IV/B (Level I Supervisors) with 692 employees, and III/B (Level I Junior Manager) as many as 899 employees.*

### Regional Finance

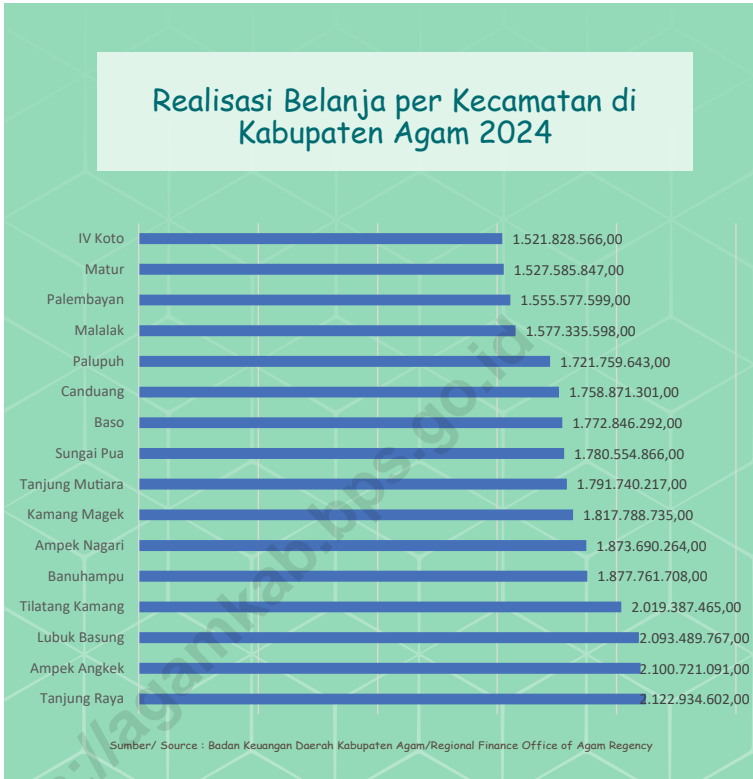
*The realization of regional income in 2024 is IDR 11.526.673.825.804,71 thousand, which comes from original regional income of IDR 164.717.557.879,71 thousand, balancing funds of IDR 1.281.143.918.857,00 thousand, and other income The legal amount is IDR 80.812.349.068,00 thousand.*



**Gambar**  
**Figures** 2.1

**Jumlah Anggota DPRD Agam menurut asal partai ,  
2024**

***The number of members of the Agam DPRD according to  
the origin of the party , 2024***



**Gambar** 2.2  
**Figures**

**Realisasi Belanja Menurut Kecamatan di Kabupaten Agam, 2024**  
**Expenditure Realization by District in Agam Regency, 2024**

## 2.1 WILAYAH ADMINISTRATIF / ADMINISTRATIVE AREA

**Tabel 2.1.1** Jumlah Desa<sup>1</sup>/Kelurahan Menurut Kecamatan di Kabupaten Agam, 2020–2024  
**Table** 2.1.1 *Number of Villages<sup>1</sup>/Kelurahan by District in Agam Regency, 2020–2024*

| Kecamatan<br>District | 2020      | 2021      | 2022      | 2023      | 2024      |
|-----------------------|-----------|-----------|-----------|-----------|-----------|
| (1)                   | (2)       | (3)       | (4)       | (5)       | (6)       |
| Tanjung Mutiara       | 3         | 3         | 4         | 4         | 4         |
| Lubuk Basung          | 5         | 5         | 5         | 5         | 5         |
| Ampek Nagari          | 4         | 4         | 4         | 4         | 4         |
| Tanjung Raya          | 9         | 9         | 10        | 10        | 10        |
| Matur                 | 6         | 6         | 6         | 6         | 6         |
| IV Koto               | 7         | 7         | 7         | 7         | 7         |
| Malalak               | 4         | 4         | 4         | 4         | 4         |
| Banuhampu             | 7         | 7         | 7         | 7         | 7         |
| Sungai Pua            | 5         | 5         | 5         | 5         | 5         |
| Ampek Angkek          | 7         | 7         | 7         | 7         | 7         |
| Canduang              | 3         | 3         | 3         | 3         | 3         |
| Baso                  | 6         | 6         | 8         | 8         | 8         |
| Tilatang Kamang       | 3         | 3         | 3         | 3         | 3         |
| Kamang Magek          | 3         | 3         | 5         | 5         | 5         |
| Palembayan            | 6         | 6         | 9         | 9         | 9         |
| Palupuh               | 4         | 4         | 5         | 5         | 5         |
| <b>Kabupaten Agam</b> | <b>82</b> | <b>82</b> | <b>82</b> | <b>82</b> | <b>82</b> |

Catatan/Note: <sup>1</sup>Termasuk Unit Permukiman Transmigrasi (UPT)/Include Transmigration Settlement Unit  
 Sumber/Source: Peraturan Kepala Badan Pusat Statistik Nomor 1 Tahun 2024 Tanggal 5 Februari 2024 tentang Perubahan Atas Peraturan Kepala Badan Pusat Statistik Nomor 3 Tahun 2023 tentang Kode dan Nama Wilayah Kerja Statistik Tahun 2023/Chief Statistician Regulation Number 1/2024, February 5 2024, as a revision of Chief Statistician Regulation Number 3 of 2023 on Code and Name of Regional Level of Data Collection.

## 2.2 DEWAN PERWAKILAN RAKYAT DAERAH REGIONAL HOUSE OF REPRESENTATIVE

**Tabel 2.2.1** Jumlah Anggota Dewan Perwakilan Rakyat Daerah Menurut Partai Politik dan Jenis Kelamin di Kabupaten Agam, 2024  
*Number of Regional House of Representatives's Members by Political Parties and Sex in Agam Regency, 2024*

| Partai Politik<br><i>Political Parties</i> | Laki-laki<br><i>Male</i> | Perempuan<br><i>Female</i> | Jumlah<br><i>Total</i> |
|--|--------------------------|----------------------------|------------------------|
| (1)  | (2)                      | (3)                        | (4)                    |
| Demokrat                                   | 6                        | 1                          | 7                      |
| Golkar                                     | 5                        | –                          | 5                      |
| PKS  | 5                        | 2                          | 7                      |
| PAN  | 6                        | –                          | 6                      |
| Nasdem                                     | 2                        | –                          | 2                      |
| Gerindra                                   | 8                        | 1                          | 9                      |
| PPP  | 5                        | –                          | 5                      |
| Hanura                                     | 1                        | –                          | 1                      |
| PBB  | 2                        | –                          | 2                      |
| Berkarya                                   | 1                        | –                          | –                      |
| <b>Kabupaten Agam</b>                      | <b>41</b>                | <b>4</b>                   | <b>45</b>              |

Sumber/Source: Sekretariat DPRD Kabupaten Agam/Representative Secretary of Agam Regency

Tabel  
Table 2.2.2

**Jumlah Anggota Dewan Perwakilan Rakyat Daerah  
Menurut Tingkat Pendidikan dan Jenis Kelamin di  
Kabupaten Agam, 2024**  
*Number of Regional House of Representatives's Members by  
Educational Level and Sex in Agam Regency 2024*

| <b>Partai Politik<br/>Political Parties</b>                               | <b>Laki-laki<br/>Male</b> | <b>Perempuan<br/>Female</b> | <b>Jumlah<br/>Total</b> |
|---|---------------------------|-----------------------------|-------------------------|
| (1)   | (2)                       | (3)                         | (4)                     |
| Sampai dengan SD<br><i>Up to Primary School</i>                           | –                         | –                           | –                       |
| SMP/Sederajat<br><i>General Vocational Junior High School</i>             | –                         | –                           | –                       |
| SMA/Sederajat<br><i>General/Vocational Senior High School</i>             | 15                        | 1                           | 16                      |
| Diploma I, II/Akta I, II<br><i>Diploma I, II/Akta I, II</i>               | –                         | –                           | –                       |
| Diploma III/Akta III/Sarjana Muda<br><i>Diploma III/Akta III/Bachelor</i> | –                         | –                           | –                       |
| Tingkat Sarjana/Doktor/Ph.D<br><i>University Graduates</i>                | 26                        | 3                           | 29                      |
| <b>Jumlah/Total</b>   | <b>41</b>                 | <b>4</b>                    | <b>45</b>               |

Sumber/Source: Sekretariat DPRD Kabupaten Agam/Representative Secretary of Agam Regency

**Tabel 2.2.3** Jumlah Anggota Dewan Perwakilan Rakyat Daerah Menurut Kelompok Umur dan Jenis Kelamin di Kabupaten Agam, 2024  
**Number of Regional House of Representatives's Members by Ages and Sex in Agam Regency 2024**

| Kelompok Umur<br>Age Group | Laki-laki<br>Male | Perempuan<br>Female | Jumlah<br>Total |
|----------------------------|-------------------|---------------------|-----------------|
| (1)                        | (2)               | (3)                 | (4)             |
| 20–35                      | 1                 | –                   | 1               |
| 36–49                      | 20                | 1                   | 21              |
| 50–59                      | 19                | 3                   | 22              |
| 60+                        | 1                 | –                   | 1               |
| <b>Jumlah/Total</b>        | <b>41</b>         | <b>4</b>            | <b>45</b>       |

Sumber/Source: Sekretariat DPRD Kabupaten Agam/Representative Secretary of Agam Regency

**Tabel 2.2.4** Produk DPRD Kabupaten Agam Menurut Jenisnya, 2024  
**Table** 2.2.4 Number of Legislative Products of Agam by Type, 2024

| Jenis Types                            | 2024 |
|--|------|
| (1)                                    | (2)  |
| Peraturan Daerah                       | 9    |
| Keputusan DPRD                         | 19   |
| Rekomendasi / Nota Persetujuan Bersama | 10   |
| Rapat Paripurna                        | 24   |
| Paripurna Istimewa                     | 3    |
| Rapat Badan Musyawarah                 | 17   |
| Rapat Badan Anggaran                   | 8    |
| Rapat Panitia Khusus                   | 18   |
| Rapat Komisi                           | –    |
| – Komisi I                             | 4    |
| – Komisi II                            | 7    |
| – Komisi III                           | 6    |
| – Komisi IV                            | 6    |
| Rapat Fraksi                           | –    |
| – Fraksi Demokrat                      | 9    |
| – Fraksi Golkar PBB                    | 9    |
| – Fraksi PKS                           | 9    |
| – Fraksi PAN                           | 9    |
| – Fraksi Nasdem Hanura                 | 9    |
| – Fraksi Gerindra                      | 9    |
| – Fraksi PPP Plus                      | 9    |

Lanjutan Tabel/*Continued Table 2.2.1*

|                              | Jenis<br>Types | 2024 |
|------------------------------|----------------|------|
|                              | (1)            | (2)  |
| Rapat Gabungan               |                | 9    |
| Rapat Kerja                  |                | –    |
| – Komisi I                   |                | 3    |
| – Komisi II                  |                | 5    |
| – Komisi III                 |                | 4    |
| – Komisi IV                  |                | 3    |
| Kunjungan Kerja Dalam Daerah |                | –    |
| – Komisi I                   |                | 3    |
| – Komisi II                  |                | 3    |
| – Komisi III                 |                | 3    |
| – Komisi IV                  |                | 3    |
| Kunjungan Kerja Luar Daerah  |                | 4    |
| Rapat Pimpinan Plus          |                | 3    |
| Konsultasi (kali per orang)  |                | 10   |
| Workshop (kali per orang)    |                | 4    |

Sumber/*Source*: Sekretariat DPRD Kabupaten Agam/*Representative Secretary of Agam Regency*

### 2.3 SUMBER DAYA MANUSIA / HUMAN RESOURCES

**Tabel 2.3.1** Jumlah Pegawai Negeri Sipil Menurut Jabatan dan Jenis Kelamin di Kabupaten Agam, Desember 2023 dan Desember 2024  
**Number of Civil Servants by Occupation and Sex in Agam Regency, December 2023 dan December 2024**

| Jabatan<br><i>Occupation</i>                             | 2023                     |                            | Jumlah<br><i>Total</i> |
|--|--------------------------|----------------------------|------------------------|
|  | Laki-laki<br><i>Male</i> | Perempuan<br><i>Female</i> |                        |
| (1)  | (2)                      | (3)                        | (4)                    |
| <b>Fungsional Tertentu</b><br><i>Specific Functional</i> | 784                      | 3.359                      | 4.143                  |
| <b>Fungsional Umum</b><br><i>Staf General Functional</i> | 459                      | 462                        | 921                    |
| <b>Struktural/Structural</b>                             |                          |                            |                        |
| Eselon V/5th Echelon                                     | –                        | –                          | –                      |
| Eselon IV/4th Echelon                                    | 83                       | 76                         | 159                    |
| Eselon III/3rd Echelon                                   | 106                      | 52                         | 158                    |
| Eselon II/2nd Echelon                                    | 27                       | 4                          | 31                     |
| Eselon I/1st Echelon                                     | –                        | –                          | –                      |
| <b>Jumlah/Total</b>                                      | <b>1.459</b>             | <b>3.953</b>               | <b>5.412</b>           |

Lanjutan Tabel/*Continued Table 2.3.1*

| Jabatan<br><i>Occupation</i>                             | 2024                     |                            |                        |
|--|--------------------------|----------------------------|------------------------|
|  | Laki-laki<br><i>Male</i> | Perempuan<br><i>Female</i> | Jumlah<br><i>Total</i> |
| (1)  | (5)                      | (6)                        | (7)                    |
| <b>Fungsional Tertentu</b><br><i>Specific Functional</i> | 712                      | 3.290                      | 4.002                  |
| <b>Fungsional Umum</b><br><i>Staf General Functional</i> | 401                      | 304                        | 705                    |
| <b>Struktural/Structural</b>                             |                          |                            |                        |
| Eselon V/5th Echelon                                     | –                        | –                          | –                      |
| Eselon IV/4th Echelon                                    | 79                       | 78                         | 157                    |
| Eselon III/3rd Echelon                                   | 103                      | 56                         | 159                    |
| Eselon II/2nd Echelon                                    | 30                       | 4                          | 34                     |
| Eselon I/1st Echelon                                     | –                        | –                          | –                      |
| <b>Jumlah/Total</b>                                      | <b>1.325</b>             | <b>3.732</b>               | <b>5.057</b>           |

Sumber/*Source*: Badan Kepegawaian dan Sumber Daya Manusia Kabupaten Agam/*Personnel and Human Resources Development Bureau of Agam Regency*

**Tabel**  
**Table** 2.3.2

**Jumlah Pegawai Negeri Sipil Menurut Tingkat Pendidikan dan Jenis Kelamin di Kabupaten Agam, Desember 2023 dan Desember 2024**  
**Number of Civil Servants by Educational Level and Sex in Agam Regency, Desember 2023 dan Desember 2024**

| Tingkat Pendidikan<br><i>Educational Level</i>                            | 2023                     |                            |                        |
|---|--------------------------|----------------------------|------------------------|
|   | Laki-laki<br><i>Male</i> | Perempuan<br><i>Female</i> | Jumlah<br><i>Total</i> |
| (1)   | (2)                      | (3)                        | (4)                    |
| Sampai dengan SD<br><i>Up to Primary School</i>                           | 14                       | –                          | 14                     |
| SMP/Sederajat<br><i>General Vocational Junior High School</i>             | 52                       | 5                          | 57                     |
| SMA/Sederajat<br><i>General/Vocational Senior High School</i>             | 255                      | 164                        | 419                    |
| Diploma I, II/Akta I, II<br><i>Diploma I, II/Akta I, II</i>               | 34                       | 60                         | 94                     |
| Diploma III/Akta III/Sarjana Muda<br><i>Diploma III/Akta III/Bachelor</i> | 88                       | 606                        | 694                    |
| Tingkat Sarjana/Doktor/Ph.D<br><i>University Graduates</i>                | 1.015                    | 3.119                      | 4.134                  |
| <b>Jumlah/Total</b>   | <b>1.458</b>             | <b>3.954</b>               | <b>5.412</b>           |

Lanjutan Tabel/*Continued Table 2.3.2*

| Tingkat Pendidikan<br><i>Educational Level</i>                            | 2024                     |                            |                        |
|---|--------------------------|----------------------------|------------------------|
|   | Laki-laki<br><i>Male</i> | Perempuan<br><i>Female</i> | Jumlah<br><i>Total</i> |
| (1)   | (2)                      | (3)                        | (4)                    |
| Sampai dengan SD<br><i>Up to Primary School</i>                           | 13                       | –                          | 13                     |
| SMP/Sederajat<br><i>General Vocational Junior High School</i>             | 48                       | 5                          | 53                     |
| SMA/Sederajat<br><i>General/Vocational Senior High School</i>             | 228                      | 137                        | 365                    |
| Diploma I, II/Akta I, II<br><i>Diploma I, II/Akta I, II</i>               | 25                       | 31                         | 56                     |
| Diploma III/Akta III/Sarjana Muda<br><i>Diploma III/Akta III/Bachelor</i> | 82                       | 513                        | 595                    |
| Tingkat Sarjana/Doktor/Ph.D<br><i>University Graduates</i>                | 929                      | 3.046                      | 3.975                  |
| <b>Jumlah/Total</b>   | <b>1.325</b>             | <b>3.732</b>               | <b>5.057</b>           |

Sumber/Source: Badan Kepegawaian dan Sumber Daya Manusia Kabupaten Agam/*Personnel and Human Resources Development Bureau of Agam Regency*

**Tabel**  
**Table** 2.3.3

**Jumlah Pegawai Negeri Sipil Menurut Tingkat  
Kepangkatan dan Jenis Kelamin di Kabupaten Agam,  
Desember 2023 dan Desember 2024**  
*Number of Civil Servants by Hierarchy and Sex in Agam  
Regency, Desember 2023 dan Desember 2024*

| Pangkat/Golongan/Ruang<br>Hierarchy | 2023              |                     |                 |
|-------------------------------------|-------------------|---------------------|-----------------|
|                                     | Laki-laki<br>Male | Perempuan<br>Female | Jumlah<br>Total |
| (1)                                 | (2)               | (3)                 | (4)             |
| 1. I/A (Juru Muda)                  | 1                 | –                   | 1               |
| 2. I/B (Juru Muda Tingkat I)        | 3                 | –                   | 3               |
| 3. I/C (Juru)                       | 6                 | –                   | 6               |
| 4. I/D (Juru Tingkat I)             | 10                | 1                   | 11              |
| <b>Golongan I/Range I</b>           | –                 | –                   | –               |
| 5. II/A (Pengatur Muda)             | 30                | 3                   | 33              |
| 6. II/B (Pengatur Muda Tingkat I)   | 47                | 23                  | 70              |
| 7. II/C (Pengatur)                  | 71                | 128                 | 199             |
| 8. II/D (Pengatur Tingkat I)        | 94                | 96                  | 190             |
| <b>Golongan II/Range II</b>         | –                 | –                   | –               |
| 9. III/A (Penata Muda)              | 180               | 361                 | 541             |
| 10. III/B (Penata Muda Tingkat I)   | 172               | 647                 | 819             |
| 11. III/C (Penata)                  | 158               | 544                 | 702             |
| 12. III/D (Penata Tingkat I)        | 255               | 852                 | 1.107           |
| <b>Golongan III/Range III</b>       | –                 | –                   | –               |
| 13. IV/A (Pembina)                  | 196               | 469                 | 665             |
| 14. IV/B (Pembina Tingkat I)        | 199               | 719                 | 918             |
| 15. IV/C (Pembina Utama Muda)       | 35                | 111                 | 146             |
| 16. IV/D (Pembina Utama Madya)      | 1                 | –                   | 1               |
| 17. IV/E (Pembina Utama)            | –                 | –                   | –               |
| <b>Golongan IV/Range IV</b>         | –                 | –                   | –               |
| <b>Jumlah/Total</b>                 | <b>1.458</b>      | <b>3.954</b>        | <b>5.412</b>    |

Lanjutan Tabel/*Continued Table 2.3.3*

| Pangkat/Golongan/Ruang<br><i>Hierarchy</i> | 2024                     |                            |                        |
|--|--------------------------|----------------------------|------------------------|
|  | Laki-laki<br><i>Male</i> | Perempuan<br><i>Female</i> | Jumlah<br><i>Total</i> |
| (1)  | (5)                      | (6)                        | (7)                    |
| 1. I/A (Juru Muda)                         | 1                        | –                          | 1                      |
| 2. I/B (Juru Muda Tingkat I)               | 3                        | –                          | 3                      |
| 3. I/C (Juru)                              | 6                        | –                          | 6                      |
| 4. I/D (Juru Tingkat I)                    | 10                       | 1                          | 11                     |
| <b>Golongan I/Range I</b>                  |                          |                            |                        |
| 5. II/A (Pengatur Muda)                    | 21                       | 2                          | 23                     |
| 6. II/B (Pengatur Muda Tingkat I)          | 42                       | 13                         | 55                     |
| 7. II/C (Pengatur)                         | 65                       | 109                        | 174                    |
| 8. II/D (Pengatur Tingkat I)               | 91                       | 88                         | 179                    |
| <b>Golongan II/Range II</b>                |                          |                            |                        |
| 9. III/A (Penata Muda)                     | 148                      | 212                        | 360                    |
| 10. III/B (Penata Muda Tingkat I)          | 180                      | 719                        | 899                    |
| 11. III/C (Penata)                         | 146                      | 460                        | 606                    |
| 12. III/D (Penata Tingkat I)               | 248                      | 940                        | 1.188                  |
| <b>Golongan III/Range III</b>              |                          |                            |                        |
| 13. IV/A (Pembina)                         | 138                      | 288                        | 426                    |
| 14. IV/B (Pembina Tingkat I)               | 153                      | 539                        | 692                    |
| 15. IV/C (Pembina Utama Muda)              | 72                       | 361                        | 433                    |
| 16. IV/D (Pembina Utama Madya)             | 1                        | –                          | 1                      |
| 17. IV/E (Pembina Utama)                   | –                        | –                          | –                      |
| <b>Golongan IV/Range IV</b>                |                          |                            |                        |
|  | –                        | –                          | –                      |
| <b>Jumlah/Total</b>                        | <b>1.325</b>             | <b>3.732</b>               | <b>5.057</b>           |

Sumber/*Source*: Badan Kepegawaian dan Sumber Daya Manusia Kabupaten Agam/*Personnel and Human Resources Development Bureau of Agam Regency*

**Tabel 2.3.4** Jumlah Pegawai Negeri Sipil di Lingkungan Pemerintah Kabupaten Agam Yang Telah Mengikuti Pendidikan dan Pelatihan Perjenjang Karier, 2023–2024  
**Number of Civil Servants Within the Circumference of Government of Agam Regency by Type of Training, 2023–2024**

| <i>Jenis Diklat</i><br><i>Type of Training and Education Program</i> | 2023                     |                            |                        |
|--|--------------------------|----------------------------|------------------------|
|  | Laki-laki<br><i>Male</i> | Perempuan<br><i>Female</i> | Jumlah<br><i>Total</i> |
| (1)  | (2)                      | (3)                        | (4)                    |
| Sepada (Adum)/Pim Tk.IV dan Sepala (Adumla)/Pim Tk.IV                | –                        | –                          | –                      |
| Sepadya (Spama)/Pim Tk.III   | 15                       | 7                          | 22                     |
| Sespa (Spamen)/Pim Tk.II   | 4                        | 1                          | 5                      |
| <b>Jumlah/Total</b>  | <b>19</b>                | <b>8</b>                   | <b>27</b>              |

Lanjutan Tabel/*Continued Table 2.3.4*

| <i>Jenis Diklat</i><br><i>Type of Training and Education Program</i> | 2024                     |                            |                        |
|--|--------------------------|----------------------------|------------------------|
|  | Laki-laki<br><i>Male</i> | Perempuan<br><i>Female</i> | Jumlah<br><i>Total</i> |
| (1)  | (2)                      | (3)                        | (4)                    |
| Sepada (Adum)/Pim Tk.IV dan Sepala (Adumla)/Pim Tk.IV                | –                        | –                          | –                      |
| Sepadya (Spama)/Pim Tk.III   | –                        | –                          | –                      |
| Sespa (Spamen)/Pim Tk.II   | –                        | –                          | –                      |
| <b>Jumlah/Total</b>  | –                        | –                          | –                      |

Sumber/*Source*: Badan Kepegawaian dan Sumber Daya Manusia Kabupaten Agam/*Personnel and Human Resources Development Bureau of Agam Regency*

**Tabel**  
**Table** 2.3.5

**Jumlah Pengeluaran Sertifikat Hak Milik Menurut Jenis Hak di Kabupaten Agam, 2024**  
**Number of Property Right Certificate of Expenditure by Type of Right of Agam Regency 2024**

| <b>Jenis Hak</b><br><b>Type of Right</b>   | <b>Jumlah</b><br><b>Total</b> | <b>Persentase</b><br><b>Percentage</b> |
|--|-------------------------------|--|
| (1)  | (2)                           | (3)                                    |
| Hak Milik<br><i>Right of Ownership</i>     | 2.606                         | 91,53%                                 |
| Hak Guna Usaha<br><i>Cultivation Right</i> | –                             | 0,00%                                  |
| Hak Guna Bangunan<br><i>Building Right</i> | 138                           | 0,00%                                  |
| Hak Pakai<br><i>Usage Right</i>            | 97                            | 3,41%                                  |
| Hak Pengelolaan<br><i>Management Right</i> | –                             | 0,00%                                  |
| Tanah Waqaf<br><i>Waqf Land</i>            | 6                             | 0,21%                                  |
| <b>Jumlah/Total</b>                        | <b>2.847</b>                  | <b>95%</b>                             |

Sumber/Source: Kementerian Agraria dan Tata Ruang/Badan Pertanahan Nasional Kabupaten Agam/Ministry of Agrarian Affairs and Spatial Planning/National Land Agency of Agam Regency

## 2.4 KEUANGAN PEMERINTAH / GOVERNMENT FINANCE

**Tabel 2.4.1** Realisasi Pendapatan Pemerintah Kabupaten Agam Menurut Jenis Pendapatan (ribu rupiah), 2021–2024  
**Table 2.4.1** Actual Agam Regency Government Revenues by Kind of Revenues (thousand rupiahs), 2021–2024

| Jenis Pendapatan/Kind of Revenues  | 2021                        | 2022                        |
|--|-----------------------------|-----------------------------|
| (1)  | (2)                         | (3)                         |
| <b>1. Pendapatan Asli Daerah (PAD)/Regional Revenue</b>  | 129.154.679.029,60          | 156.536.308.992,10          |
| 1.1 Pajak Daerah/Regional Tax  | 34.187.590.531,00           | 38.959.553.723,00           |
| 1.2 Retribusi Daerah/Regional Retribution  | 5.182.521.623,00            | 3.766.449.704,00            |
| 1.3 Hasil Perusahaan Milik Daerah dan Pengelolaan Kekayaan Daerah yang Dipisahkan/Regional—Owned Company Revenue and Separated Management of Regional Wealth | 8.938.969.617,00            | 10.966.250.810,00           |
| 1.4 Lain—lain PAD yang Sah/Other Regional Revenue  | 80.845.597.258,60           | 102.844.054.755,10          |
| <b>2. Dana Perimbangan/Balance Funds</b>   | 1.049.572.464.910,00        | 1.074.699.094.796,00        |
| 2.1 Bagi Hasil Pajak/Tax Sharing Revenue   | 26.686.121.656,00           | 23.839.231.275,00           |
| 2.2 Bagi Hasil Bukan Pajak/Sumber Daya Alam/Non—Tax Sharing Revenue/Natural Resources  | —                           | —                           |
| 2.3 Dana Alokasi Umum/General Allocation Fund  | 745.501.923.000,00          | 744.592.472.995,00          |
| 2.4 Dana Alokasi Khusus/Special Allocation Fund  | 277.384.420.254,00          | 306.267.390.526,00          |
| 2.5 Dana Insentif Daerah/Regional Incentive Fund   | 8.146.329.000,00            | —                           |
| 2.6 Dana Desa/Village Fund   | 78.904.053.000,00           | 75.099.628.000,00           |
| <b>3. Lain—lain Pendapatan yang Sah/Other Revenue</b>  | 145.727.149.396,00          | 81.522.279.375,00           |
| 3.1 Pendapatan Hibah/Grant   | 12.778.914.000,00           | 1.282.165.000,00            |
| 3.2 Dana Darurat/Emergency Fund  | —                           | —                           |
| 3.3 Dana Bagi Hasil Pajak dari Provinsi dan Pemerintah Daerah Lainnya/Tax Sharing Revenue from Provincial and Other Regional Governments                     | 64.803.890.396,00           | 80.240.114.375,00           |
| 3.4 Dana Penyesuaian dan Otonomi Daerah/Regional Adjustment and Autonomy Fund  | —                           | —                           |
| 3.5 Bantuan Keuangan dari Provinsi atau Pemerintah Daerah Lainnya/Financial Assistance from Provincial or Other Regional Governments                         | 7.000.000.000,00            | —                           |
| 3.6 Lainnya/Others   | 61.144.345.000,00           | —                           |
| <b>Jumlah/Total</b>  | <b>1.324.454.293.335,60</b> | <b>1.312.757.683.163,10</b> |

Lanjutan Tabel/Continued Table 2.4.1

| Jenis Pendapatan/Kind of Revenues  | 2023                        | 2024                        |
|--|-----------------------------|-----------------------------|
| (1)  | (4)                         | (5)                         |
| <b>1, Pendapatan Asli Daerah (PAD)/Regional Revenue</b>  | 148.328.271.997,76          | 164.717.557.879,71          |
| 1,1 Pajak Daerah/Regional Tax  | 44.851.102.783,57           | 46.865.864.045,00           |
| 1,2 Retribusi Daerah/Regional Retribution  | 2.693.330.605,00            | 93.939.107.790,00           |
| 1,3 Hasil Perusahaan Milik Daerah dan Pengelolaan Kekayaan Daerah yang Dipisahkan/Regional—Owned Company Revenue and Separated Management of Regional Wealth | 12.443.140.815,00           | 13.723.582.467              |
| 1,4 Lain—lain PAD yang Sah/Other Regional Revenue  | 88.340.697.794,19           | 10.189.003.577,71           |
| <b>2, Dana Perimbangan/Balance Funds</b>   | 1.186.032.204.769,00        | 1.281.143.918.857,00        |
| 2,1 Bagi Hasil Pajak/Tax Sharing Revenue   | 12.238.830.665,00           | 12.317.757.000,00           |
| 2,2 Bagi Hasil Bukan Pajak/Sumber Daya Alam/Non—Tax Sharing Revenue/Natural Resources  | 12.059.778.393,00           | 10.837.882.000,00           |
| 2,3 Dana Alokasi Umum/General Allocation Fund  | 785.539.632.500,00          | 860.911.170.294,00          |
| 2,4 Dana Alokasi Khusus/Special Allocation Fund  | 289.540.413.211,00          | 295.397.584.563             |
| 2,5 Dana Insentif Daerah/Regional Incentive Fund   |                             |                             |
| 2,6 Dana Desa/Village Fund   | 86.653.550.000,00           | 94.152.458.000,00           |
| <b>3, Lain—lain Pendapatan yang Sah/Other Revenue</b>  | 72.448.414.202,00           | 80.812.349.068,00           |
| 3,1 Pendapatan Hibah/Grant   | 3.654.000.000,00            | 738.000.000                 |
| 3,2 Dana Darurat/Emergency Fund  |                             |                             |
| 3,3 Dana Bagi Hasil Pajak dari Provinsi dan Pemerintah Daerah Lainnya/Tax Sharing Revenue from Provincial and Other Regional Governments                     | 68.294.414.202,00           | 80.074.349.068              |
| 3,4 Dana Penyesuaian dan Otonomi Daerah/Regional Adjustment and Autonomy Fund  | —                           | —                           |
| 3,5 Bantuan Keuangan dari Provinsi atau Pemerintah Daerah Lainnya/Financial Assistance from Provincial or Other Regional Governments                         | 500.000.000,00              | —                           |
| 3,6 Lainnya/Others   | —                           | —                           |
| <b>Jumlah/Total</b>  | <b>1.406.808.890.968,76</b> | <b>1.526.673.825.804,71</b> |

Sumber/Source: Badan Keuangan Daerah Kabupaten Agam/Regional Finance Office of Agam Regency

**Tabel**  
**Table 2.4.2****Realisasi Belanja Pemerintah Kabupaten Agam Menurut Jenis Belanja (ribu rupiah), 2021–2024**  
**Actual Agam Regency Government Expenditures by Kind of Expenditures (thousand rupiahs), 2021–2024**

| Jenis Pendapatan<br>Kind of Revenues              | 2022                 | 2023                 |
|---|----------------------|----------------------|
| (1)   | (2)                  | (3)                  |
| <b>BELANJA OPERASI</b>                            | 1.111.767.103.274,44 | 1.094.309.908.639,98 |
| <i>Belanja Pegawai</i>                            | 665.661.485.697,44   | 658.623.944.706,98   |
| <i>Belanja Barang dan Jasa</i>                    | 425.737.720.457,00   | 408.308.346.658,00   |
| <i>Belanja Hibah</i>                              | 14.369.845.770,00    | 22.589.467.275,00    |
| <i>Belanja Bantuan Sosial</i>                     | 5.998.051.350,00     | 4.788.150.000,00     |
| <b>BELANJA MODAL</b>                              | 164.566.544.086,00   | 155.560.100.788,00   |
| <i>Belanja Modal Peralatan dan Mesin</i>          | 40.399.591.883,00    | 36.094.397.013,00    |
| <i>Belanja Modal Gedung dan Bangunan</i>          | 28.660.853.821,00    | 37.344.516.876,00    |
| <i>Belanja Modal Jalan, Jaringan, dan Irigasi</i> | 91.627.232.427,00    | 75.837.983.105,00    |
| <b>Belanja Modal Aset Tetap Lainnya</b>           | 3.878.865.955,00     | 6.283.203.794,00     |
| <b>BELANJA TIDAK TERDUGA</b>                      | 4.891.962.085,00     | 6.304.959.225,49     |
| <i>Belanja Tidak Terduga</i>                      | 4.891.962.085,00     | 6.304.959.225,49     |
| <b>BELANJA TRANSFER</b>                           | 155.983.240.776,00   | 167.418.863.895,00   |
| <i>Belanja Bagi Hasil</i>                         | 4.095.526.908,00     | –                    |
| <i>Belanja Bantuan Keuangan</i>                   | 151.887.713.868,00   | 167.418.863.895,00   |
| <b>Jumlah/Total</b>                               | 2.874.417.700.442,88 | 2.847.187.665.096,94 |

Lanjutan Tabel/*Continued Table 2.4.2*

| <b>Jenis Pendapatan</b><br><i>Kind of Revenues</i> | <b>2024</b>                 |
|--|-----------------------------|
| (1)  | (4)                         |
| <b>BELANJA OPERASI</b>                             | 1.210.861.436.370,00        |
| <i>Belanja Pegawai</i>                             | 750.224.137.285,00          |
| <i>Belanja Barang dan Jasa</i>                     | 388.175.764.457,00          |
| <i>Belanja Hibah</i>                               | 66.846.534.628,00           |
| <i>Belanja Bantuan Sosial</i>                      | 5.615.000.000,00            |
| <b>BELANJA MODAL</b>                               | 139.007.975.111,00          |
| <i>Belanja Modal Peralatan dan Mesin</i>           | 29.175.409.504,00           |
| <i>Belanja Modal Gedung dan Bangunan</i>           | 24.250.418.079,00           |
| <i>Belanja Modal Jalan, Jaringan, dan Irigasi</i>  | 79.222.627.499,00           |
| <b>Belanja Modal Aset Tetap Lainnya</b>            | 5.488.641.329,00            |
| <b>BELANJA TIDAK TERDUGA</b>                       | 3.157.818.416,00            |
| <i>Belanja Tidak Terduga</i>                       | 3.157.818.416,00            |
| <b>BELANJA TRANSFER</b>                            | 181.824.106.600,00          |
| <i>Belanja Bagi Hasil</i>                          | —                           |
| <i>Belanja Bantuan Keuangan</i>                    | 181.824.106.600,00          |
| <b>Jumlah/Total</b>                                | <b>1.534.851.336.497,00</b> |

Sumber/*Source*: Badan Keuangan Daerah Kabupaten Agam/*Regional Finance Office of Agam Regency*

**Tabel 2.4.3**  
**Table**

**Alokasi dan Realisasi Belanja Menurut SOTK di Kabupaten Agam (ribu rupiah), 2024**  
**Alocation and Realization of Expenditures by SOTK in Agam Regency (thousand rupiahs), 2024**

| Jenis SOTK<br><i>Kind of SOTK</i>                              | Anggaran<br><i>Budget</i> | Realisasi Belanja<br><i>Realization of Expenditure</i> |
|--|---------------------------|--|
| (1)  | (2)                       | (3)  |
| Dinas Pendidikan dan Kebudayaan                                | 641.917.699.627,00        | 591.447.039.644,00                                     |
| Dinas Kesehatan  | 307.674.379.835,00        | 278.615.256.591,00                                     |
| Rumah Sakit Umum Daerah  | –                         | –  |
| Dinas Pekerjaan Umum dan Tata Ruang                            | 119.451.989.276,00        | 103.905.502.395,00                                     |
| BAPPEDA  | 7.114.758.409,00          | 6.154.386.859,00                                       |
| Dinas Perhubungan  | 25.544.423.648,00         | 24.350.904.445,00                                      |
| Dinas Komunikasi dan Informatika                               | 7.109.009.158,00          | 6.122.093.665,00                                       |
| Dinas Lingkungan Hidup   | 16.267.427.182,00         | 14.991.077.508,00                                      |
| Dinas Kependudukan dan Pencatatan Sipil                        | 5.603.569.811,00          | 4.820.708.430,00                                       |
| Badan Pengendalian Penduduk, KB, Pemberdayaan Perempuan dan PA | 12.790.162.947,00         | 11.891.557.103,00                                      |
| Dinas Sosial   | 5.229.909.843,00          | 4.726.423.063,00                                       |
| Dinas Perindustrian, Perdagangan, dan Ketenaga kerjaan         | 6.566.946.993,00          | 4.806.513.472,00                                       |
| Dinas Koperasi Usaha Kecil dan Menengah                        | 2.739.980.521,00          | 2.190.566.432,00                                       |
| Dinas Pariwisata, Pemuda dan Olahraga                          | 15.969.752.199,00         | 12.927.224.757,00                                      |
| Satpol PP dan Pemadam Kebakaran                                | 15.530.950.032,00         | 13.967.532.954,00                                      |
| Badan Kesatuan Bangsa & Politik                                | 55.817.859.419,00         | 54.685.832.547,00                                      |
| Badan Keuangan Daerah  | 199.139.843.750           | 192.991.366.082,00                                     |
| Badan Pendapatan Daerah  | 11.184.585.833,00         | 9.501.892.163  |
| PPKD   | –                         | –  |

Lanjutan Tabel/*Continued Table 2.4.3*

| <b>Jenis SOTK</b><br><i>Kind of SOTK</i>      | <b>Anggaran</b><br><i>Budget</i> | <b>Realisasi Belanja</b><br><i>Realization of Ependiture</i> |
|---|----------------------------------|--|
| (1)   | (2)                              | (3)  |
| Dewan Perwakilan Rakyat Daerah                | –                                | –  |
| Ka, Daerah / Wkl, Ka, Daerah                  | –                                | –  |
| Sekret, Daerah                                | 47.872.289.635,00                | 42.378.850.728,00  |
| Sekretariat DPRD                              | 52.146.414.803,00                | 48.588.815.952,00  |
| Kantor Penanaman Modal Pelayanan              | 3.791.168.094,00                 | 3.066.774.380,00   |
| Dinas Pemberdayaan Masyarakat Nagari          | 6.862.611.275,00                 | 6.305.498.526,00   |
| Dinas Arsip & Perpustakaan                    | 5.044.326.251,00                 | 4.577.074.847,00   |
| Badan Penanggulangan Bencana Daerah           | 6.989.397.859,00                 | 4.568.824.075,00   |
| Dinas Pertanian                               | 34.889.684.491,00                | 27.947.453.076,00  |
| Dinas Perikanan dan Ketahanan Pangan          | 10.525.570.587,00                | 9.786.677.263,00   |
| BKPSDM  | 5.239.750.770,00                 | 4.585.514.715,00   |
| Dinas Perumahan Rakyat dan Kawasan Permukiman | 9.907.485.421,00                 | 6.610.730.703,00   |
| Inspektorat                                   | 10.781.827.427,00                | 9.425.370.561,00   |

Lanjutan Tabel/*Continued Table* 2.4.3

| <b>Jenis SOTK</b><br><b>Kind of SOTK</b> | <b>Anggaran</b><br><b>Budget</b> | <b>Realisasi Belanja</b><br><b>Realization of Expenditure</b> |
|--|----------------------------------|---|
| (1)                                      | (2)                              | (3)   |
| Tanjung Mutiara                          | 2.014.839.742,00                 | 1.791.740.217,00  |
| Lubuk Basung                             | 2.244.097.189,00                 | 2.093.489.767,00  |
| Ampek Nagari                             | 2.146.228.824,00                 | 1.873.690.264,00  |
| Tanjung Raya                             | 2.461.323.977,00                 | 2.122.934.602,00  |
| Matur                                    | 1.598.564.658,00                 | 1.527.585.847,00  |
| IV Koto                                  | 1.632.226.690,00                 | 1.521.828.566,00  |
| Malalak                                  | 1.686.862.928,00                 | 1.577.335.598,00  |
| Banuhampu                                | 2.146.563.998,00                 | 1.877.761.708,00  |
| Sungai Pua                               | 2.003.035.646,00                 | 1.780.554.866,00  |
| Ampek Angkek                             | 2.247.703.180,00                 | 2.100.721.091,00  |
| Canduang                                 | 1.959.132.020,00                 | 1.758.871.301,00  |
| Baso                                     | 1.902.226.702,00                 | 1.772.846.292,00  |
| Tilatang Kamang                          | 2.261.616.504,00                 | 2.019.387.465,00  |
| Kamang Magek                             | 1.961.047.970,00                 | 1.817.788.735,00  |
| Palembayan                               | 1.745.499.633,00                 | 1.555.577.599,00  |
| Palupuh                                  | 1.856.612.055,00                 | 1.721.759.643,00  |

Sumber/*Source*: Badan Keuangan Daerah Kabupaten Agam/*Regional Finance Office of Agam Regency*

# BAB 3

Chapter

## PENDUDUK DAN KETENAGAKERJAAN

Population and Employment



### PENDUDUK KABUPATEN AGAM

Total Population  
in Agam Regency

2024

# 533.254

Jiwa  
People



### dengan Rasio Jenis Kelamin sebesar

Sex Ratio in Agam Regency as much as

# 100



Kecamatan Tanjung Mutiara memiliki laju pertumbuhan penduduk per-tahun

**TERTINGGI**

# 101.8

Tanjung Mutiara District has the **HIGHEST** annual population growth rate

Kecamatan Palupuh memiliki laju pertumbuhan penduduk per-tahun

**TERENDAH**

# 99.8

Palupuh District has the **LOWEST** annual population growth rate



**PENJELASAN TEKNIS**

**TECHNICAL NOTES**

1. Salah satu sumber data kependudukan adalah sensus penduduk yang dilaksanakan setiap sepuluh tahun sekali. Sensus penduduk telah dilaksanakan sebanyak tujuh kali sejak Indonesia merdeka, yaitu tahun 1961, 1971, 1980, 1990, 2000, 2011, dan 2021

Keenam sensus penduduk sebelumnya dilaksanakan dengan menggunakan metode tradisional, yaitu mencatat setiap penduduk dari rumah ke rumah. Pertama kalinya dalam sejarah sensus penduduk di Indonesia, Sensus Penduduk 2024 (SP2023) menggunakan metode kombinasi yaitu dengan memanfaatkan data Administrasi Kependudukan (Adminduk) dari Direktorat Jenderal Kependudukan dan Pencatatan Sipil (Ditjen Dukcapil) Kementerian Dalam Negeri (Kemendagri) sebagai data dasar pelaksanaan SP2023. Hal ini dirancang dan dilaksanakan sebagai upaya untuk mewujudkan “SATU DATA KEPENDUDUKAN INDONESIA”.

Cakupan penduduk pada SP2023 adalah seluruh penduduk yang tinggal di wilayah teritorial Indonesia, mencakup Warga Negara Indonesia (WNI) dan Warga Negara Asing (WNA)

1. One of the source of demographic data is population census, which is conducted every ten years. Population Census has been conducted seven times since Indonesia’s independence: 1961, 1971, 1980, 1990, 2000, 2011 and 2021

*The previous six population censuses were carried out using the traditional method, canvassing each person door-to-door. For the first time in the history of the population census in Indonesia, the 2024 Population Census (SP2023) used a combined method, that is utilizing Population Administration data managed by the Directorate General of Population and Civil Registration of the Ministry of Home Affairs as the basic data for the population census. This is designed and implemented as an effort to realize “ONE INDONESIAN POPULATION DATA”.*

*The target for population coverage in Population Census 2024 is all residents who live in Indonesia’s territory, including Indonesian citizens (WNI) and foreign citizens (WNA) who have stayed or plan*

yang telah menetap atau berencana menetap di wilayah Indonesia selama minimal satu tahun. WNI yang dicakup juga termasuk mereka yang berada di luar negeri, yaitu Anggota Korps Diplomatik Republik Indonesia beserta keluarganya di luar negeri dan Anggota TNI/ POLRI beserta keluarganya yang sedang melakukan misi perdamaian di luar negeri.

Pengumpulan data dalam SP2021 dilakukan dengan berbagai moda yaitu Sensus Penduduk Online, Drop Off – Pick Up (DOPU) Kuesioner, dan wawancara. Adanya pandemi Coronavirus Disease (COVID–19) yang dihadapi dunia sejak awal tahun 2023 mendorong banyak kantor statistik nasional (National Statistics Office – NSO) untuk melakukan penyesuaian tata kelola penyelenggaraan Sensus Penduduk, termasuk juga BPS. Pendataan penduduk semula direncanakan dengan wawancara dan membagi wilayah menjadi dua zona dengan mempertimbangkan ketersediaan akses internet, yaitu zona yang menggunakan kuesioner kertas (Paper and Pencil Interviewing, PAPI) dan zona yang menggunakan elektronik (Computer Assisted Personal Interviewing, CAPI). Dengan adanya tata kelola baru,

*to stay in Indonesian territory for at least one year. The Indonesian citizens who are covered also include those who are abroad, namely members of the Diplomatic Corps of the Republic of Indonesia and their families abroad and members of the TNI / POLRI and their families who are carrying out Peacekeeping Missions abroad.*

*Data collection in SP2021 is carried out in various modes, namely Online Population Census, Drop Off – Pick Up (DOPU) Questionnaires, and interviews. The existence of the Coronavirus Disease (COVID–19) pandemic facing the world since the beginning of 2023 has prompted many national statistical offices (NSO) to make adjustments to the governance of the implementation of the Population Census, including BPS – Statistics Indonesia. Population data collection is originally planned by interview and divided the area into two zones taking into account the availability of internet access, namely the zone that uses paper questionnaires (Paper and Pencil Interviewing, PAPI) and the zone that uses electronics (Computer Assisted Personal Interviewing, CAPI). With the adjusted business processes, population data collection is divided into three zones, namely Zone 1 DOPU, Zone 2*

pendataan penduduk dibagi menjadi tiga zona, yaitu Zona 1 DOPU, Zona 2 NonDOPU, dan Zona 3 Wawancara.

Dalam publikasi ini, data yang disajikan merupakan hasil SP2011 (Mei) dan hasil SP2021 (September).

*Non-DOPU, and Zone 3 Interview.*

*In this publication, the data presented are the SP2011 results (May) and the SP2021 results (September).*

2. Penduduk adalah semua orang yang berdomisili di suatu wilayah selama 6 bulan atau lebih dan atau mereka yang berdomisili kurang dari 6 bulan tapi bertujuan untuk menetap.
  3. Rata-rata pertumbuhan penduduk adalah angka yang menunjukkan tingkat pertambahan penduduk pertahun dalam jangka waktu tertentu. Angka ini dinyatakan sebagai persentase kenaikan dari penduduk pada tahun dasar.
  4. Rasio jenis kelamin adalah perbandingan antara jumlah penduduk laki-laki dengan penduduk perempuan pada suatu daerah dan waktu tertentu. Biasanya dinyatakan dengan banyak penduduk laki-laki untuk 100 penduduk perempuan.
  5. Rumah tangga adalah seseorang atau sekelompok orang yang mendiami sebagian atau seluruh bangunan fisik/sensus dan biasanya tinggal bersama serta makan dari satu dapur (pengurusan kebutuhan sehari-hari dikelola bersama-sama).
2. *Population is all persons domiciled in a territory for 6 months or more or those who live less than 6 months but intended to settle.*
  3. *The average population growth is a number that indicates the rate of population per year in a period of time. This figure is expressed as a percentage increase of population in the base year.*
  4. *The sex ratio is the ratio between the number of male population with female population in a certain area and time. It's usually expressed by number of male population to 100 female population.*
  5. *Household is a person or group of people who inhabit some or all of the physical building / census and usually live together and eat from a kitchen (the maintenance of their daily needs are managed together into one).*

6. Kepadatan penduduk adalah jumlah penduduk yang mendiami setiap 1 km<sup>2</sup>. Diperoleh dengan membagi jumlah penduduk dengan luas wilayah.
  7. Rata-rata anggota rumah tangga diperoleh dengan membagi jumlah penduduk disuatu wilayah dengan jumlah rumah tangganya.
  8. Penduduk Usia Kerja adalah Penduduk yang berumur 15 tahun ke atas.
  9. Angkatan Kerja adalah penduduk usia kerja (15 tahun lebih) yang bekerja, atau punya pekerjaan namun sementara tidak bekerja dan pengangguran.
  10. Bekerja adalah melakukan pekerjaan dengan maksud memperoleh atau membantu memperoleh pendapatan atau keuntungan dan lamanya bekerja paling sedikit 1 jam secara terus menerus dalam seminggu yang lalu (termasuk pekerja keluarga tanpa upah yang membantu dalam suatu usaha / kegiatan ekonomi).
  11. Lapangan Usaha adalah bidang kegiatan dari pekerjaan / tempat bekerja dimana seseorang bekerja. Klasifikasi lapangan usaha mengikuti Klasifikasi Baku Lapangan Usaha Indonesia (KBLI) dalam 1 digit.
6. *Population density is the number of people who inhabiting every 1 square km. It is obtained by dividing the population with the area.*
  7. *The average household member is obtained by dividing the total population in a region sat a certain time with number of household.*
  8. *Working Age Population is the population aged over 15 years old .*
  9. *Labor Force is the working age population (over 15 years old) who work, or have a job but temporary did not work and unemployment.*
  10. *Working means doing activity intended to earn, or help to earn in come or benefit t least one hour a day continuously during a week (including unpaid family workers who help in a economic activity).*
  11. *Industrial origin is the field of employment / place of work where the person works. The classification of economic activities follow us the Standard Industrial Classification of Indonesia (KBLI) in 1-digit.*

**ULASAN**

**DESCRIPTION**

**Penduduk**

*Resident*

Penduduk Kabupaten pada tahun 2024 adalah sebanyak 533.254 jiwa. Kecamatan Lubuk Basung, Ampek Angkek, dan Banuhampu merupakan tiga kecamatan dengan jumlah penduduk terbanyak di Kabupaten Agam, yaitu berturut-turut 85.093 jiwa, 45.608 jiwa, dan 38.864 jiwa. Sementara itu kecamatan dengan jumlah penduduk terendah yaitu Kecamatan Malalak dengan 10.726 jiwa.

*The population of the Regency in 2024 will be 530,123 people. Lubuk Basung, Ampek Angkek, and Banuhampu Districts are the three Districts with the largest populations in Agam Regency, namely 84,137 people, 45,377 people and 38,528 people respectively. Meanwhile, the District with the lowest population is Malalak District with 107.20 people.*

*Overall, the sex ratio in Agam Regency in 2024 will be 101 (for every 100 female residents there are 101 male residents)*

Secara keseluruhan, rasio jenis kelamin di Kabupaten Agam pada tahun 2024 sebesar 101 (setiap 100 penduduk wanita terdapat 101 penduduk pria)

*Employment*

*69.48 percent of the population aged 15 years and over in Agam Regency in 2024 will be in the workforce, 4.96 percent of whom will be unemployed (14,652 people). As many as 79.6 percent of the unemployed have a high school education or above.*

**Ketenagakerjaan**

69,48 persen penduduk usia 15 tahun ke atas di Kabupaten Agam pada tahun 2024 merupakan angkatan kerja, 4,96 persen diantaranya merupakan pengangguran (14.230 jiwa). Sebanyak 79,6 persen pengangguran berpendidikan SMA ke atas .

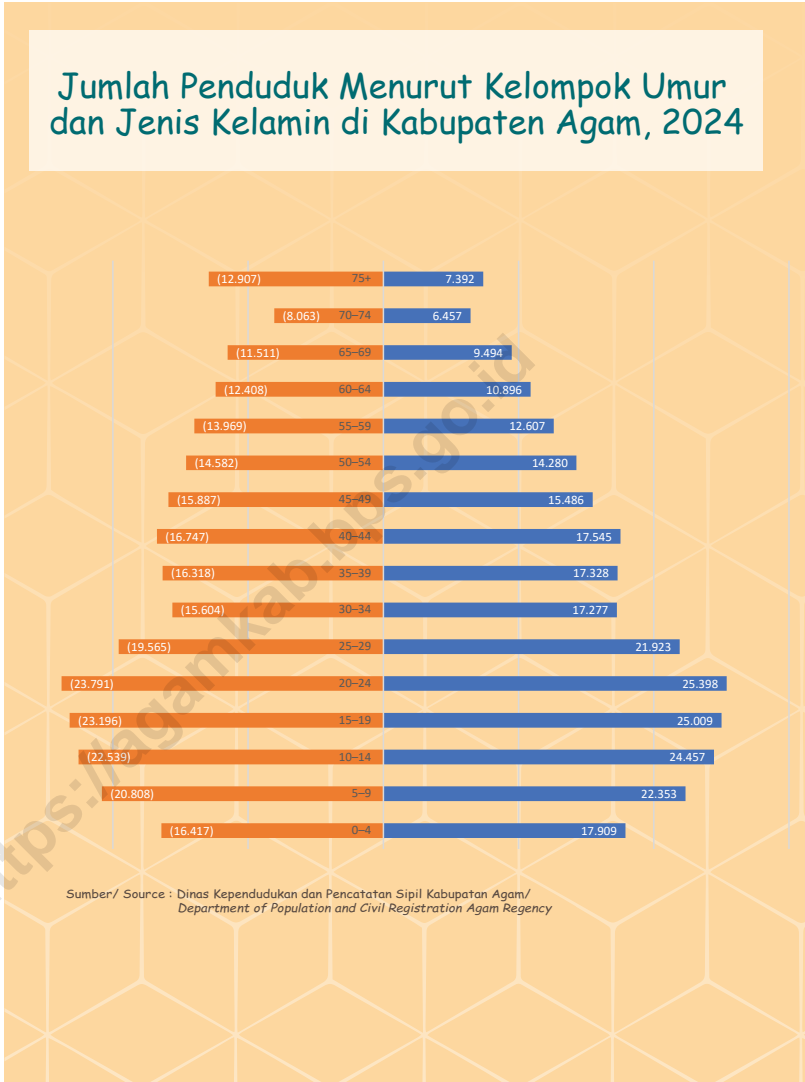
*As many as 29.58 percent of the population working in Agam Regency only have the highest diploma at elementary school level, comparable to workers with the highest education at the high school level or equivalent, namely 32.45 percent. Based on employment status, 31.09 percent of the population is self-employed, 32.81 percent are workers/employees, and 5.42 percent are family workers/unpaid laborers.*

Sebanyak 29,58 persen penduduk yang bekerja di Kabupaten Agam hanya memiliki ijazah tertinggi yang ditamatkan setingkat SD saja, sebanding dengan pekerja dengan pendidikan tertinggi di level SMA

sederajat yaitu sebanyak 32,45 persen. Berdasarkan status pekerjaan, sebanyak 31,09 persen penduduk berusaha sendiri, 32,81 persen sebagai buruh/karyawan, dan 5,42 persen sebagai pekerja keluarga/buruh tidak dibayar.

Selama tahun 2024, tercatat sebanyak 1.342 jiwa laki-laki dan 1.600 jiwa perempuan yang terdaftar mencari kerja pada Dinas Perindustrian, Perdagangan, dan Ketenagakerjaan Kabupaten Agam. 465 jiwa diantaranya merupakan tamatan SMA sederajat. Sebagian besar pencari kerja berada pada rentang usia 20–29 tahun, yaitu sebanyak 1.464 jiwa.

*During 2024, there will be 1,342 men and 1,600 women registered as looking for work at the Agam Regency Industry, Trade and Employment Service. 465 of them are high school graduates and equivalent. Most job seekers are in the 20–29 year age range, namely 1,464 people.*



**Gambar** 3.1  
**Figures**

**Jumlah Penduduk Kabupaten Agam menurut Kelompok Umur, 2024**  
**Population Number Agam Regency Population according to Age, 2024**



**Gambar** 3.2  
**Figures**

**Penduduk Angkatan Kerja yang Bekerja Menurut Status Pekerjaan Utama di Kabupaten Agam, 2024**  
**Number of Labor Force Who Working by Main Employment Status in Agam Regency**

3.1 PENDUDUK / POPULATION

**Tabel 3.1.1** Penduduk, Laju Pertumbuhan Penduduk per Tahun, Distribusi Persentase Penduduk, Kepadatan Penduduk, Rasio Jenis Kelamin Penduduk Menurut Kecamatan di Kabupaten Agam, 2024  
*Population, Annual Population Growth Rate, Percentage Distribution of Population, Population Density, and Population Sex Ratio by District in Agam Regency, 2024*

| Kecamatan<br>District | Penduduk<br>Population |
|-----------------------|------------------------|
| (1)                   | (2)                    |
| Tanjung Mutiara       | 34.557                 |
| Lubuk Basung          | 85.093                 |
| Ampek Nagari          | 30.915                 |
| Tanjung Raya          | 38.599                 |
| Matur                 | 19.697                 |
| IV Koto               | 26.707                 |
| Malalak               | 10.756                 |
| Banuhampu             | 38.864                 |
| Sungai Pua            | 27.986                 |
| Ampek Angkek          | 45.608                 |
| Canduang              | 25.948                 |
| Baso                  | 37.833                 |
| Tilatang Kamang       | 37.657                 |
| Kamang Magek          | 22.243                 |
| Palembayan            | 35.369                 |
| Palupuh               | 15.422                 |
| <b>Kabupaten Agam</b> | <b>533.254</b>         |

Lanjutan Tabel/*Continued Table* 3.1.1

| Kecamatan<br><i>District</i> | Persentase Penduduk<br><i>Percentage of Total Population</i> | Kepadatan Penduduk per km <sup>2</sup><br><i>Population Density per sq,km</i> |
|------------------------------|--|---|
| (1)                          | (7)  | (8)   |
| Tanjung Mutiara              | 6,48   | 167,97  |
| Lubuk Basung                 | 15,96  | 305,65  |
| Ampek Nagari                 | 5,80   | 115,06  |
| Tanjung Raya                 | 7,24   | 158,17  |
| Matur                        | 3,69   | 210,24  |
| IV Koto                      | 5,01   | 388,64  |
| Malalak                      | 2,02   | 102,94  |
| Banuhampu                    | 7,29   | 1.366,05  |
| Sungai Pua                   | 5,25   | 631,88  |
| Ampek Angkek                 | 8,55   | 1.487,54  |
| Canduang                     | 4,87   | 496,23  |
| Baso                         | 7,09   | 538,17  |
| Tilatang Kamang              | 7,06   | 671,61  |
| Kamang Magek                 | 4,17   | 223,32  |
| Palembayan                   | 6,63   | 101,11  |
| Palupuh                      | 2,89   | 65,05   |
| <b>Kabupaten Agam</b>        | <b>100,00</b>  | <b>238,88</b>   |

Lanjutan Tabel/*Continued Table* 3.1.1

| Kecamatan<br><i>District</i> | Rasio Jenis Kelamin<br><i>Population Sex Ratio</i> |
|------------------------------|--|
| (1)                          | (11)   |
| Tanjung Mutiara              | 105,75   |
| Lubuk Basung                 | 100,80   |
| Ampek Nagari                 | 104,87   |
| Tanjung Raya                 | 99,79  |
| Matur                        | 99,58  |
| IV Koto                      | 98,57  |
| Malalak                      | 98,56  |
| Banuhampu                    | 98,87  |
| Sungai Pua                   | 102,84   |
| Ampek Angkek                 | 99,60  |
| Canduang                     | 98,65  |
| Baso                         | 98,25  |
| Tilatang Kamang              | 98,18  |
| Kamang Magek                 | 98,37  |
| Palembayan                   | 103,76   |
| Palupuh                      | 103,46   |
| <b>Kabupaten Agam</b>        | <b>100,62</b>                                      |

Sumber/*Source*: Dinas Kependudukan dan Catatan Sipil Kabupaten Agam/ *Department of Population and Civil Registration of Agam Regency*

**Tabel 3.1.2** Jumlah Penduduk Menurut Kelompok Umur dan Jenis Kelamin di Kabupaten Agam, 2024  
**Table** *Population by Age Group and Sex in Agam Regency, 2024*

| Kelompok Umur<br>Age Group | Jenis Kelamin/Sex |                     |                 |
|----------------------------|-------------------|---------------------|-----------------|
|                            | Laki-Laki<br>Male | Perempuan<br>Female | Jumlah<br>Total |
| (1)                        | (2)               | (3)                 | (4)             |
| --4                        | 17.528            | 16.148              | 33.676          |
| 5-9                        | 22.483            | 20.721              | 43.204          |
| 10-14                      | 24.052            | 22.194              | 46.246          |
| 15-19                      | 24.726            | 22.950              | 47.676          |
| 20-24                      | 25.283            | 23.633              | 48.916          |
| 25-29                      | 21.973            | 19.598              | 41.571          |
| 30-34                      | 17.781            | 16.025              | 33.806          |
| 35-39                      | 16.785            | 15.764              | 32.549          |
| 40-44                      | 17.865            | 16.957              | 34.822          |
| 45-49                      | 15.859            | 15.986              | 31.845          |
| 50-54                      | 14.354            | 14.784              | 29.138          |
| 55-59                      | 12.932            | 14.001              | 26.933          |
| 60-64                      | 11.190            | 12.894              | 24.084          |
| 65-69                      | 9.681             | 11.619              | 21.300          |
| 70-74                      | 7.151             | 8.984               | 16.135          |
| 75+                        | 7.807             | 13.546              | 21.353          |
| <b>Kabupaten Agam</b>      | <b>267.450</b>    | <b>265.804</b>      | <b>533.254</b>  |

Sumber/Source: Dinas Kependudukan dan Catatan Sipil Kabupaten Agam/ Department of Population and Civil Registration of Agam Regency

3.2 KETENAGAKERJAAN / EMPLOYMENT

**Tabel 3.2.1** Jumlah Penduduk Berumur 15 Tahun Keatas Menurut Jenis Kegiatan Selama Seminggu yang Lalu dan Jenis Kelamin di Kabupaten Agam, 2024  
*Population Aged 15 Years and Over by Type of Activity During The Previous Week and Sex in Agam Regency, 2024*

| Kegiatan Utama<br><i>Main Activity</i>                       | Jenis Kelamin/Sex        |                            |                        |
|--|--------------------------|----------------------------|------------------------|
|  | Laki-Laki<br><i>Male</i> | Perempuan<br><i>Female</i> | Jumlah<br><i>Total</i> |
| (1)  | (2)                      | (3)                        | (4)                    |
| <b>I. Angkatan Kerja/<i>Economically Active</i></b>          | 176.311                  | 124.601                    | 300.912                |
| 1. Bekerja/ <i>Working</i>                                   | 170.919                  | 115.763                    | 286.682                |
| 2. Pengangguran Terbuka/ <i>Unemployment</i>                 | 5.392                    | 8.838                      | 14.230                 |
| <b>II. Bukan Angkatan Kerja/<i>Economically Inactive</i></b> | 41.374                   | 90.833                     | 132.207                |
| 1. Sekolah/ <i>Attending School</i>                          | 17.555                   | 20.635                     | 38.190                 |
| 2. Mengurus Rumah Tangga/ <i>Housekeeping</i>                | 8.594                    | 64.135                     | 72.729                 |
| 3. Lainnya/ <i>Others</i>                                    | 15.225                   | 6.063                      | 21.288                 |
| <b>Jumlah/<i>Total</i></b>                                   | 217.685                  | 215.434                    | 433.119                |

Sumber/*Source*: Badan Pusat Statistik, Survei Angkatan Kerja Nasional (Sakernas) Agustus/BPS-Statistics Indonesia, August National Labor Force Survey

**Tabel**  
**Table** 3.2.2

**Penduduk Berumur 15 Tahun ke Atas Menurut Pendidikan Tertinggi yang Ditamatkan dan Jenis Kegiatan Selama Seminggu yang Lalu di Kabupaten Agam, 2024**  
*Population 15 Years of Age and Over by Educational Attainment and Type of Activity During the Previous Week in Agam Regency, 2024*

| Pendidikan Tertinggi yang Ditamatkan <sup>1</sup><br><i>Educational Attainment<sup>1</sup></i> | Angkatan Kerja/ <i>Economically Active</i> |  |  | Persentase Bekerja terhadap Angkatan Kerja<br><i>Percentage of Working to Economically Active</i> |
|--|--|--|--|---|
|  | Bekerja<br><i>Working</i>                  | Pengangguran <sup>2</sup><br><i>Unemployment<sup>2</sup></i> | Jumlah Angkatan Kerja<br><i>Total of Economically Active</i> |   |
| (1)  | (2)  | (3)  | (4)  | (5)   |
| –  | 81.835                                     | 1.560  | 83.395   | 98,13   |
| 1  | 56.058                                     | 845  | 56.903   | 98,52   |
| 2  | 102.931                                    | 10.113   | 113.044  | 91,05   |
| 3  | 45.858                                     | 1.712  | 47.570   | 96,40   |
| <b>Jumlah/Total</b>  | 286.682                                    | 14.230   | 300.912  | 95,27   |

Lanjutan Tabel/*Continued Table 3.2.2*

| Pendidikan Tertinggi yang Ditamatkan <sup>1</sup><br><i>Educational Attainment<sup>1</sup></i> | Bukan Angkatan Kerja<br><i>Not Economically Active</i> | Jumlah Total | Persentase Angkatan Kerja terhadap Penduduk Usia Kerja<br><i>Percentage of Economically Active to Working Age Population</i> |
|--|--|--------------|--|
| (1)  | (6)  | (7)          | (8)  |
| –  | 47.067   | 130.462      | 63,92  |
| 1  | 43.911   | 100.814      | 56,44  |
| 2  | 32.493   | 145.537      | 77,67  |
| 3  | 8.736  | 56.306       | 84,48  |
| <b>Jumlah/Total</b>  | 132.207  | 433.119      | 69,48  |

Catatan/Note: <sup>1</sup> –. ≤ Sekolah Dasar (SD)/≤ *Primary School*  
 1. Sekolah Menengah Pertama/*Junior High School*  
 2. Sekolah Menengah Atas/*Senior High School*  
 3. Perguruan Tinggi/*Collage*  
<sup>2</sup> 1. Mencari pekerjaan/*Looking for work*  
 2. Mempersiapkan usaha/*Establishing a new business/firm*  
 3. Merasa tidak mungkin mendapat pekerjaan/*Hopeless of job*  
 4. Sudah punya pekerjaan tetapi belum mulai bekerja/*Have a job in future start*

Sumber/Source: Badan Pusat Statistik, Survei Angkatan Kerja Nasional (Sakernas) Agustus/BPS-Statistics Indonesia, August National Labor Force Survey

**Tabel**  
**Table** 3.2.3

**Penduduk Berumur 15 Tahun Ke Atas yang Bekerja Selama Seminggu yang Lalu Menurut Status Pekerjaan Utama dan Jenis Kelamin di Kabupaten Agam, 2024**  
**Population 15 Years of Age and Over who Worked During The Previous Week by Main Employment Status and Sex in Agam Regency, 2024**

| <b>Status Pekerjaan Utama</b><br><b>Main Employment Status</b>   | <b>Laki–Laki</b><br><b>Male</b> | <b>Perempuan</b><br><b>Female</b> | <b>Jumlah</b><br><b>Total</b> |
|--|---------------------------------|-----------------------------------|-------------------------------|
| (1)  | (2)                             | (3)                               | (4)                           |
| Berusaha sendiri<br><i>Own account worker</i>  | 49.712                          | 25.479                            | 75.191                        |
| Berusaha dibantu buruh tidak tetap/buruh tidak dibayar<br><i>Employer assisted by temporary worker/unpaid worker</i> | 30.449                          | 13.418                            | 43.867                        |
| Berusaha dibantu buruh tetap/buruh dibayar<br><i>Employer assisted by permanent worker/paid worker</i>               | 5.606                           | 2.448                             | 8.054                         |
| Buruh/Karyawan/Pegawai/ <i>Employee</i>  | 53.472                          | 38.062                            | 91.534                        |
| Pekerja bebas<br><i>Casual worker</i>  | 21.497                          | 10.308                            | 31.805                        |
| Pekerja keluarga/tak dibayar<br><i>Family worker/unpaid worker</i>   | 10.183                          | 26.048                            | 36.231                        |
| <b>Jumlah/Total</b>  | <b>170.919</b>                  | <b>115.763</b>                    | <b>286.682</b>                |

Sumber/Source: Badan Pusat Statistik, Survei Angkatan Kerja Nasional (Sakernas) Agustus/BPS-Statistics Indonesia, August National Labor Force Survey

**Tabel 3.2.4 Penduduk Angkatan Kerja yang Bekerja Menurut Tingkat Pendidikan dan Jenis Kelamin di Kabupaten Agam, 2024**  
**Number of Labor Force Who Working by Educational Level and Sex in Agam Regency, 2024**

| <b>Tingkat Pendidikan</b><br><i>Educational Level</i>       | <b>Laki-laki</b><br><i>Male</i> | <b>Perempuan</b><br><i>Female</i> | <b>Jumlah</b><br><i>Total</i> |
|---|---------------------------------|-----------------------------------|-------------------------------|
| (1)   | (2)                             | (3)                               | (4)                           |
| <= Sekolah Dasar<br><= <i>Primary School</i>                | 50.877                          | 30.958                            | 81.835                        |
| SLTP<br><i>Junior High School</i>                           | 36.504                          | 19.554                            | 56.058                        |
| SLTA Umum<br><i>General High School</i>                     | 36.446                          | 27.558                            | 64.004                        |
| SLTA Kejuruan<br><i>Vocational High School</i>              | 29.244                          | 9.683                             | 38.927                        |
| Diploma I/II/III Akademi<br><i>Diploma I/II/III Academy</i> | 3.111                           | 4.183                             | 7.294                         |
| Universitas<br><i>University</i>                            | 14.737                          | 23.827                            | 38.564                        |
| <b>Kabupaten Agam</b>                                       | <b>170.919</b>                  | <b>115.763</b>                    | <b>286.682</b>                |

Sumber/Source: Badan Pusat Statistik, Survei Angkatan Kerja Nasional (Sakernas) Agustus/BPS-Statistics Indonesia, August National Labor Force Survey

**Tabel**  
**Table 3.2.5**

**Penduduk Angkatan Kerja yang Bekerja Menurut Status Pekerjaan Utama dan Jenis Kelamin di Kabupaten Agam, 2024**  
**Number of Labor Force Who Working by Main Employment Status and Sex in Agam Regency, 2024**

| <b>Status Pekerjaan Utama</b><br><b>Main Employment Status</b>   | <b>Laki–Laki</b><br><b>Male</b> | <b>Perempuan</b><br><b>Female</b> | <b>Jumlah</b><br><b>Total</b> |
|--|---------------------------------|-----------------------------------|-------------------------------|
| (1)  | (2)                             | (3)                               | (4)                           |
| Berusaha sendiri<br><i>Own account worker</i>  | 49.712                          | 25.479                            | 75.191                        |
| Berusaha dibantu buruh tidak tetap/buruh tidak dibayar<br><i>Employer assisted by temporary worker/unpaid worker</i> | 30.449                          | 13.418                            | 43.867                        |
| Berusaha dibantu buruh tetap/buruh dibayar<br><i>Employer assisted by permanent worker/paid worker</i>               | 5.606                           | 2.448                             | 8.054                         |
| Buruh/Karyawan/Pegawai/ <i>Employee</i>  | 53.472                          | 38.062                            | 91.534                        |
| Pekerja bebas<br><i>Casual worker</i>  | 12.406                          | 6.205                             | 18.611                        |
| Pekerja keluarga/tak dibayar<br><i>Family worker/unpaid worker</i>   | 10.183                          | 26.048                            | 36.231                        |
| Tidak Bekerja<br><i>Unemployed</i>   | 5.392                           | 8.838                             | 14.230                        |
| <b>Jumlah/Total</b>  | <b>176.311</b>                  | <b>124.601</b>                    | <b>300.912</b>                |

Sumber/Source: Badan Pusat Statistik, Survei Angkatan Kerja Nasional (Sakernas) Agustus/BPS-Statistics Indonesia, August National Labor Force Survey

**Tabel 3.2.6**  
**Table**

**Jumlah Pencari Kerja yang Terdaftar pada DPMPSTP–  
Naker Kabupaten Agam Menurut Tingkat Pendidikan  
yang ditamatkan, 2024**  
*Number of Job Seekers Registered at DPMPSTP–Naker  
Agam Regency According to Level of Education completed,  
2024*

| Jenis Pendidikan yang<br>Ditamatkan<br><i>Kind of Education<br/>Attained</i> | Jumlah Pencari Kerja<br><i>Total of Job Seeker</i> |                            |                        |
|--|--|----------------------------|------------------------|
|  | Laki–laki<br><i>Male</i>                           | Perempuan<br><i>Female</i> | Jumlah<br><i>Total</i> |
| (1)  | (2)  | (3)                        | (4)                    |
| SD   | 1  | 2                          | 3                      |
| SMP  | 6  | 3                          | 9                      |
| SMA  | 167  | 163                        | 330                    |
| SMK  | 236  | 217                        | 453                    |
| D1–D3  | 19   | 31                         | 50                     |
| S1   | 68   | 108                        | 176                    |
| S2   | 1  | –                          | 1                      |
| <b>Kabupaten Agam</b>  | <b>498</b>   | <b>524</b>                 | <b>1.022</b>           |

Sumber/Source: Dinas Perindustrian, Perdagangan dan Ketenagakerjaan Kabupaten Agam/ Department of Industry, Trade and Employment of Agam Regency

**Tabel 3.2.7** Jumlah Pencari Kerja yang Terdaftar pada DPMPSTP–Naker Kabupaten Agam Menurut Kelompok Umur dan Kecamatan, 2024  
*Number of Job Seekers Registered at DPMPSTP–Naker Agam Regency According to Age Group and District, 2024*

| Kecamatan<br><i>District</i> | 15–19                    |                            | 20–29                    |                            |
|------------------------------|--------------------------|----------------------------|--------------------------|----------------------------|
|                              | Laki–laki<br><i>Male</i> | Perempuan<br><i>Female</i> | Laki–laki<br><i>Male</i> | Perempuan<br><i>Female</i> |
| (1)                          | (2)                      | (3)                        | (4)                      | (5)                        |
| Tanjung Mutiara              | 9                        | 20                         | 21                       | 28                         |
| Lubuk Basung                 | 36                       | 44                         | 94                       | 106                        |
| Ampek Nagari                 | 14                       | 30                         | 40                       | 30                         |
| Tanjung Raya                 | 5                        | 8                          | 11                       | 23                         |
| Matur                        | 6                        | 4                          | 7                        | 8                          |
| IV Koto                      | 2                        | 3                          | 5                        | 3                          |
| Malalak                      | –                        | –                          | 1                        | 4                          |
| Banuhampu                    | 3                        | 1                          | 20                       | 20                         |
| Sungai Pua                   | 1                        | –                          | 14                       | 11                         |
| Ampek Angkek                 | 5                        | 2                          | 24                       | 14                         |
| Canduang                     | 1                        | 2                          | 11                       | 3                          |
| Baso                         | 10                       | 22                         | 28                       | 38                         |
| Tilatang Kamang              | 3                        | 1                          | 16                       | 15                         |
| Kamang Magek                 | 3                        | 2                          | 13                       | 8                          |
| Palembaran                   | 22                       | 26                         | 37                       | 30                         |
| Palupuh                      | 2                        | 3                          | 8                        | 3                          |
| <b>Kabupaten Agam</b>        | <b>122</b>               | <b>168</b>                 | <b>350</b>               | <b>344</b>                 |

Lanjutan Tabel/*Continued Table* 3.2.7

| Kecamatan<br><i>District</i> | 30–44                    |                            | 45–54                    |                            |
|------------------------------|--------------------------|----------------------------|--------------------------|----------------------------|
|                              | Laki–laki<br><i>Male</i> | Perempuan<br><i>Female</i> | Laki–laki<br><i>Male</i> | Perempuan<br><i>Female</i> |
| (1)                          | (2)                      | (3)                        | (4)                      | (5)                        |
| Tanjung Mutiara              | –                        | 1                          | 1                        | –                          |
| Lubuk Basung                 | 6                        | 3                          | –                        | –                          |
| Ampek Nagari                 | 3                        | 1                          | –                        | –                          |
| Tanjung Raya                 | 3                        | –                          | –                        | –                          |
| Matur                        | –                        | –                          | –                        | –                          |
| IV Koto                      | 1                        | 2                          | –                        | –                          |
| Malalak                      | –                        | –                          | –                        | –                          |
| Banuhampu                    | 1                        | –                          | –                        | –                          |
| Sungai Pua                   | –                        | –                          | –                        | –                          |
| Ampek Angkek                 | 1                        | –                          | 1                        | –                          |
| Canduang                     | 1                        | –                          | –                        | –                          |
| Baso                         | 4                        | 1                          | –                        | –                          |
| Tilatang Kamang              | –                        | –                          | –                        | –                          |
| Kamang Magek                 | 1                        | –                          | –                        | –                          |
| Palembayan                   | 2                        | 2                          | –                        | –                          |
| Palupuh                      | –                        | 2                          | 1                        | –                          |
| <b>Kabupaten Agam</b>        | <b>23</b>                | <b>12</b>                  | <b>3</b>                 | <b>–</b>                   |

Sumber/*Source*: Dinas Perindustrian, Perdagangan dan Ketenagakerjaan Kabupaten Agam/ Department of Industry, Trade and Employment of Agam Regency



**BAB**

**4**

Chapter

**SOSIAL DAN  
KESEJAHTERAAN RAKYAT**

Social and Welfare

**Profil Pendidikan di Kabupaten Agam  
Tahun Ajaran 2024/2025**

Education Profile in Agam Regency ant 2024/2025



**441**

Bangunan  
Units

**68**

Bangunan  
Units

**28**

Bangunan  
Units



**4.022**

Orang  
People

**1.275**

Orang  
People

**836**

Orang  
People



**49.743**

Orang  
People

**14.688**

Orang  
People

**11.094**

Orang  
People



**PENJELASAN TEKNIS**

1. Data pendidikan bersumber dari Dinas Pendidikan dan Kantor Kementerian Agama Kabupaten Agam.
2. Sekolah adalah lembaga pendidikan formal yang dimulai dari pendidikan dasar, menengah dan tinggi. Pendidikan yang dicatat adalah pendidikan formal berdasarkan kurikulum Kementerian Pendidikan Nasional, termasuk pendidikan yang diselenggarakan oleh pondok pesantren dengan memakai kurikulum Kementerian Pendidikan Nasional, seperti Madrasah Ibtidaiyah (MI), Madrasah Tsanawiyah (MTs) dan Madrasah Aliyah (MA). Pondok Pesantren/ Madrasah Diniyah adalah sekolah yang tidak memakai kurikulum dari Kementerian Pendidikan Nasional.
3. Rasio Murid dan Guru diperoleh dengan membagi jumlah guru dengan jumlah murid pada masing-masing tingkat pendidikan dan kecamatan.
4. Angka Partisipasi Sekolah kelompok umur 7–12 tahun adalah proporsi anak usia 7–12 yang masih bersekolah dengan penduduk usia 7–12 tahun.
5. Angka Partisipasi Sekolah

**TECHNICAL NOTES**

1. *Educational data sourced from the Department of Education and the Office of the Ministry of Religious of Agam Regency.*
2. *School is a formal institution for education starting from primary, secondary and tertiary education. The education data recorded in the survey covering data on formal education based on the curriculum set up by Ministry of National Education including education carried out by Muslim Boarding School (Pondok Pesantren) implementing the Ministry of National education curriculum, such as Madrasah Ibtidaiyah (Islamic primary school), Madrasah Tsanawiyah (Islamic junior high school), and Madrasah Aliyah (Islamic Junior High School), Pondok Pesantren/ Madrasah Diniyah (Islamic boarding school/Islamic school) is school which does not implement curriculum from the Ministry of National Education.*
3. *Teacher –and–pupils ratio is obtained by comparing the number of teachers with the number of pupils at each level of education and District.*
4. *School enrollment rate the age group 7–12 years is the proportion of children aged 7–12 years who are still at school with people aged 7–12 years old.*
5. *School enrollment rate the*

- kelompok umur 13–15 tahun adalah proporsi anak usia 13–15 tahun yang masih bersekolah dengan penduduk usia 13–15 tahun.
6. Angka Partisipasi Sekolah kelompok umur 16–18 tahun adalah proporsi anak usia 16–18 yang masih bersekolah dengan penduduk usia 16–18 tahun.
  7. Angka Partisipasi Kasar Sekolah Dasar adalah proporsi antara jumlah murid SD dengan jumlah penduduk yang berusia 7–12 tahun.
  8. Angka Partisipasi Kasar Sekolah Menengah Pertama adalah proporsi antara jumlah murid SMP dengan jumlah penduduk yang berusia 13–15 tahun.
  9. Angka Partisipasi Kasar Sekolah Menengah Atas adalah proporsi antara jumlah murid SMA dengan jumlah penduduk yang berusia 16–18 tahun.
  10. Angka Partisipasi Murni Sekolah Dasar adalah proporsi antara murid SD usia 7–12 tahun dengan penduduk usia 7–12 tahun.
  11. Angka Partisipasi Murni Sekolah Menengah Pertama adalah proporsi antara murid SMP usia 13–15 dengan penduduk usia 13–15 tahun.
  12. Angka Partisipasi Murni Sekolah Menengah Atas adalah proporsi antara murid SMA usia 16–18 dengan penduduk usia 16–18 tahun.
- age group 13–15 years is the proportion of children aged 13–15 years who are still at school with people aged 13–15 years old.*
6. *School enrollment rate the age group 16–18 years is the proportion of children aged 16–18 years who are still at school with people aged 16–18 years old.*
  7. *Gross enrollment rate of Primary School is the proportion between the number of elementary school pupils by the number of people aged 7–12 years old.*
  8. *Gross enrollment rate of Junior High School is the proportion between the number of junior high school pupils by the number of people aged 13–15 years old.*
  9. *Gross enrollment rate of Senior high School is the proportion between the number of senior high school pupils by the number of people aged 16–18 years old.*
  10. *Net enrollment rate of Primary School is the proportion between the number of elementary school pupils aged 7–12 by the number of people aged 7–12 years old*
  11. *Net enrollment rate of Junior High School is the proportion between the number of junior high school pupils aged 13–15 year by the number of people aged 13–15 year*
  12. *Net enrollment rate of Senior high School is the proportion between the number of senior high school pupils aged 16–18 year by the number of people aged 16–18 year*

13. Data Bidang Kesehatan dikumpulkan dari Dinas Kesehatan Kabupaten Agam dan RSUD Lubuk Basung.
14. Rumah Sakit adalah tempat pemeriksaan dan perawatan kesehatan, biasanya berada di bawah pengawasan dokter/tenaga medis, termasuk rumah sakit khusus seperti rumah sakit perawatan paru-paru dan RS jantung .
15. Poliklinik adalah tempat pemeriksaan kesehatan, biasanya tanpa fasilitas perawatan menginap, berada di bawah pengawasan dokter/tenaga medis, tidak termasuk klinik yang terdapat di puskesmas/rumah sakit. Poliklinik yang karena satu dan lain hal menyediakan tempat perawatan menginap, tetap digolongkan kedalam poliklinik (bukan rumah sakit).
16. Puskesmas (Pusat Kesehatan Masyarakat) adalah unit pelayanan kesehatan milik pemerintah yang bertanggung jawab terhadap pelayanan kesehatan masyarakat untuk wilayah kecamatan, sebagian kecamatan, atau kelurahan (misal di DKI Jakarta). Tim Puskesmas sesuai jadwal dapat melakukan kegiatan Puskesmas Keliling ke tempat-tempat tertentu dalam wilayah kerjanya, untuk mendekatkan pelayanan dengan masyarakat.
13. *Health data sourced from Department of Health of AGam Regency and District Hospital of Lubuk Basung.*
14. *Hospital is a place for health check, usually controlled/supervised by doctors/medical personnel, Including in this category are special hospitals such Lung Hospital and Heart Hospital.*
15. *Polyclinic is a place for health check and consultation usually under the control of doctor/medical personnel without in-patient facilities, excluding clinic located in the Public Health Centre/Hospital. In the case of polyclinic that provides in-patient facilities due to a special reason, it remains to be classified as a polyclinic (not hospital).*
16. *Public Health Centre (PHC) is a Health Centre provided by the government that is responsible for the delivery of health services to the community at the District level, part of District or villages (e.g. in DKI Jakarta). Team Health Center on schedule to perform activities Roving health center to certain places in the working area, to bring service to the community.*

17. Puskesmas Pembantu (Pustu) yaitu unit pelayanan kesehatan masyarakat yang membantu kegiatan Puskesmas di sebagian dari wilayah kerja. Pada beberapa daerah balai pengobatan telah berubah fungsi menjadi Pustu walaupun papan nama masih tertulis balai pengobatan.
  18. Imunisasi adalah memasukkan kuman atau racun penyakit tertentu yang sudah dilemahkan (vaksin) ke dalam tubuh dengan cara disuntik atau diminum (diteteskan dalam mulut) dengan maksud agar terjadi kekebalan tubuh terhadap penyakit tersebut.
  19. Bencana Alam adalah peristiwa alam yang menimbulkan kesengsaraan, kerusakan alam dan lingkungan serta mengakibatkan kesengsaraan, kerugian dan penderitaan pada penduduk. Tidak termasuk bencana yang disebabkan karena hama tanaman atau wabah. Bencana alam yang disajikan antara lain : tanah longsor, banjir, dan gempa bumi.
17. *Subsidiary Public Health Centre is a health facility that assists the Public Health Centre in its part of working area. In several regions, health check points has changes thei status into subsidiary public health center, although their sign written in the board remains unchanged.*
  18. *Immunization is the inclusion of a specific disease germs or toxins that have been attenuated (vaccine) into the body by injection or by mouth (dropped in the mouth) with the intention that happen immunity to the disease.*
  19. *Natural disasters are natural events that lead to misery, destruction of nature and the environment, and caused misery, loss, and suffering on the population. Excluding the disaster caused by plant pests or outbreak. Natural disasters are presented include: landslides, floods, and earthquakes.*

**ULASAN****DESCRIPTION****Pendidikan**

Berdasarkan data dari Dinas Pendidikan dan Kebudayaan Kabupaten Agam, pada tahun 2024 terdapat 379 sarana pendidikan aktif. Tercatat Sarana pendidikan aktif terbanyak terdapat di kecamatan Lubuk Basung sebanyak 49 unit dan paling sedikit di kecamatan Matur dan Sungai Pua sebanyak 10 unit.

Angka Partisipasi Murni (APM) untuk ketiga jenjang pendidikan dasar di Kabupaten Agam pada tahun 2024 cenderung tidak banyak mengalami perubahan. APM SD tahun 2023 dan 2024 adalah 98,46 ke 98,79, APM SMP mengalami perubahan dari 79,70 ke 81,50, dan APM SMA bergerak dari 68,80 ke 70,21.

**Kesehatan dan Keluarga Berencana**

Pada tahun 2022 terdapat 23 unit puskesmas di Kabupaten Agam, yang terdiri dari 11 Puskesmas Rawatan dan 12 Puskesmas Non Rawatan. Terdapat 21 kejadian Angka Kematian Ibu selama tahun 2024 mengalami peningkatan dibandingkan tahun 2023 yang terdapat 11 kejadian. Pada tahun 2024 jumlah target akseptor KB baru sebanyak 6.000 akseptor baru namun realisasinya hanya 4.407 (tabel 4.2.38). Sementara itu jumlah peserta KB aktif sebanyak 30.687.

**Education**

*Based on data from the Agam Regency Education and Culture Office, in 2024 there will be 379 active educational facilities. It was recorded that the most active educational facilities were in Lubuk Basung District with 49 units and the fewest in Matur and Sungai Pua Districts with 10 units.*

*The Pure Enrollment Rate (APM) for the three levels of basic education in Agam Regency in 2024 is likely not to change much. The SD APM in 2023 and 2024 is 98.46 to 98.79, the SMP APM has changed from 79.70 to 81.50, and the SMA APM has moved from 68.80 to 70.21.*

**Health and Family Planning**

*In 2022 there will be 23 community health centers in Agam Regency, consisting of 11 treatment health centers and 12 non-treatment health centers. There were 21 incidents of maternal mortality during 2024, an increase compared to 2023, which had 11 incidents.*

*In 2024 the target number of new family planning acceptors is 6,000 new acceptors but the realization is only 4,407 (table 4.2.38). Meanwhile, the number of active family planning participants is 30,687.*

Agama

Terdapat 563 Mesjid dan 1.429 Mushalla di Kabupaten Agam pada tahun 2024.

Dari segi kurban, hewan yang paling banyak dipakai untuk berkorban adalah sapi, yaitu sebanyak 5.508 ekor sapi pada tahun 2024

Peradilan

Jumlah penghuni (nara pidana) lembaga pemasyarakatan dari tiga Lembaga Pemasyarakatan di Kabupaten Agam pada tahun 2024 sebanyak 727 tahanan dengan masa tahanan di atas satu tahun 19 tahanan dengan masa kurang dari satu tahun. Dilihat dari tindak pidananya, jumlah kasus terbanyak pada pidana khusus yaitu narkoba, sementara itu pada pidana umum adalah kasus pencurian dan penganiayaan yang berjumlah 470 dan 71 kasus.

Kemiskinan

Dengan garis kemiskinan sebesar Rp. 530.290/kapita/bulan pada Tahun 2024, terdapat sebesar 33,41 ribu jiwa di Kabupaten Agam yang dinyatakan miskin atau setara dengan 6,60 persen penduduk Kabupaten Agam.

Religion

*There will be 563 mosques and 1,429 prayer rooms in Agam Regency in 2024.*

*In terms of sacrifice, the animal most often used for sacrifice is cows, namely 5,508 cows in 2024*

Justice

*The number of inmates (convicts) of the three correctional institutions in Agam Regency in 2024 will be 727 prisoners with a prison term of more than one year and 19 prisoners with a term of less than one year. Judging from the criminal acts, the largest number of cases involved special crimes was narcotics, while for general crimes there were cases of theft and assault, totaling 470 and 71 cases.*

Poverty

*With a poverty line of Rp. 530,290/capita/month in 2024, there are 33.41 thousand people in Agam Regency who are declared poor or the equivalent of 6.60 percent of the population of Agam Regency.*

Dengan indeks kedalaman kemiskinan sebesar  $-0,75$  poin dan indeks keparahan kemiskinan sebesar  $-0,13$  poin.

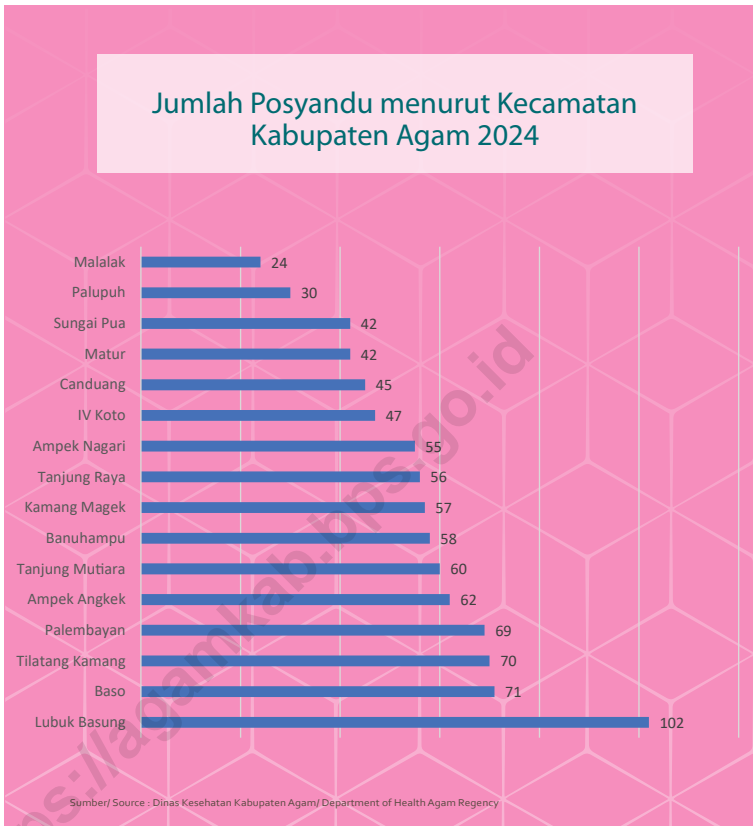
*With a poverty depth index of  $-0.75$  points and a poverty severity index of  $-0.13$  points.*

Penyaluran Bansos Kabupaten Agam pada tahun 2024 sebesar Rp. 25.179.880.465 dan penyaluran dana PKH sebesar Rp. 11.798.680.465.

*The distribution of social assistance for Agam Regency in 2024 will be IDR. 25,179,880,465 and distribution of PKH funds amounting to Rp. 11,798,680,465.*

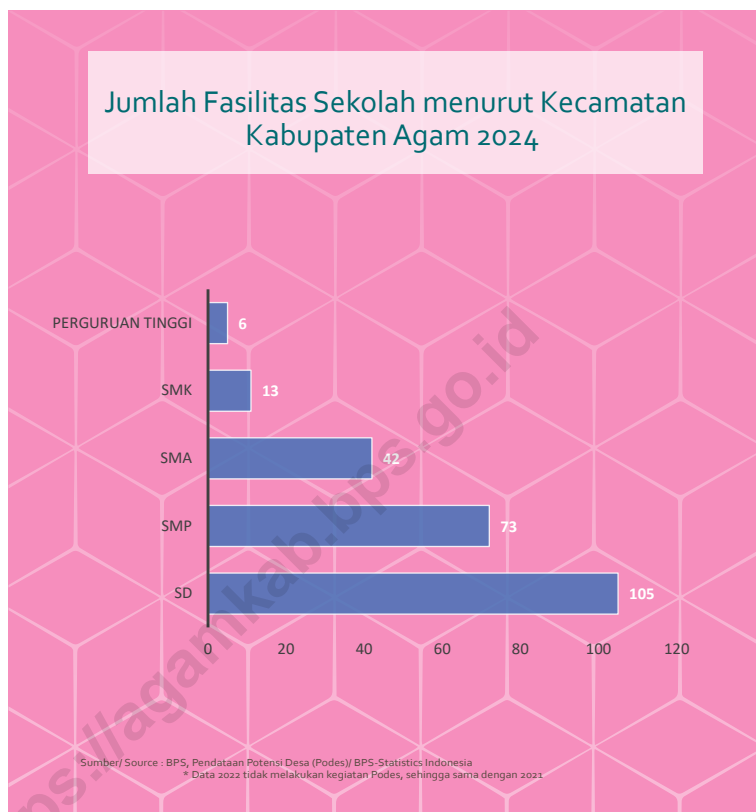
<https://lagamkab.bps.go.id>





**Gambar** 4.1  
**Figures**

**Jumlah Posyandu menurut Kecamatan di Kabupaten Agam, 2024**  
**Number of Integrated Health Post by District in Agam Regency, 2024**



**Gambar** 4.2  
**Figures**

**Jumlah Fasilitas Sekolah menurut Kecamatan di Kabupaten Agam, 2024**  
**Number of School Facility by District in Agam Regency, 2024**

#### 4.1 PENDIDIKAN EDUCATION

**Tabel 4.1.1** Jumlah Sekolah, Guru, Murid dan Rasio Murid–Guru Taman Kanak–Kanak (TK) di Bawah Kementerian Pendidikan dan Kebudayaan Menurut Kecamatan di Kabupaten Agam, 2023/2024 dan 2024/2025  
*Number of Schools, Teachers, Pupils and Pupil–Teacher Ratio in Kindergarten Under The Ministry of Education and Culture by District in Agam Regency, 2023/2024 and 2024/2025*

| Kecamatan<br>District | Sekolah/Schools |           |                |            |              |            |
|-----------------------|-----------------|-----------|----------------|------------|--------------|------------|
|                       | Negeri/Public   |           | Swasta/Private |            | Jumlah/Total |            |
|                       | 2023/2024       | 2024/2025 | 2023/2024      | 2024/2025  | 2023/2024    | 2024/2025  |
| (1)                   | (2)             | (3)       | (4)            | (5)        | (6)          | (7)        |
| Tanjung Mutiara       | –               | –         | 21             | 21         | 21           | 21         |
| Lubuk Basung          | 3               | 3         | 47             | 46         | 50           | 49         |
| Ampek Nagari          | –               | –         | 25             | 24         | 25           | 24         |
| Tanjung Raya          | –               | –         | 39             | 38         | 39           | 38         |
| Matur                 | 1               | 1         | 9              | 10         | 10           | 11         |
| IV Koto               | –               | –         | 17             | 17         | 17           | 17         |
| Malalak               | –               | –         | 13             | 13         | 13           | 13         |
| Banuhampu             | –               | –         | 14             | 14         | 14           | 14         |
| Sungai Pua            | –               | –         | 10             | 10         | 10           | 10         |
| Ampek Angkek          | 1               | 1         | 30             | 28         | 31           | 29         |
| Canduang              | –               | –         | 21             | 19         | 21           | 19         |
| Baso                  | 1               | 1         | 28             | 29         | 29           | 30         |
| Tilatang Kamang       | –               | –         | 18             | 18         | 18           | 18         |
| Kamang Magek          | 1               | 1         | 14             | 14         | 15           | 15         |
| Palembayan            | –               | –         | 53             | 56         | 53           | 56         |
| Palupuh               | –               | –         | 18             | 18         | 18           | 18         |
| <b>Kabupaten Agam</b> | <b>7</b>        | <b>7</b>  | <b>377</b>     | <b>375</b> | <b>384</b>   | <b>382</b> |

Lanjutan Tabel/*Continued Table 4.1.1*

| Kecamatan<br>District | Guru <sup>1</sup> /Teachers <sup>1</sup> |           |                |              |              |              |
|-----------------------|--|-----------|----------------|--------------|--------------|--------------|
|                       | Negeri/Public                            |           | Swasta/Private |              | Jumlah/Total |              |
|                       | 2023/2024                                | 2024/2025 | 2023/2024      | 2024/2025    | 2023/2024    | 2024/2025    |
| (1)                   | (8)                                      | (9)       | (10)           | (11)         | (12)         | (13)         |
| Tanjung Mutiara       | –  | –         | 42             | 58           | 42           | 58           |
| Lubuk Basung          | 19                                       | 21        | 121            | 145          | 140          | 166          |
| Ampek Nagari          | –  | –         | 45             | 71           | 45           | 71           |
| Tanjung Raya          | –  | –         | 75             | 107          | 75           | 107          |
| Matur                 | 7  | 9         | 21             | 34           | 28           | 43           |
| IV Koto               | –  | –         | 38             | 50           | 38           | 50           |
| Malalak               | –  | –         | 21             | 38           | 21           | 38           |
| Banuhampu             | –  | –         | 64             | 71           | 64           | 71           |
| Sungai Pua            | –  | –         | 29             | 36           | 29           | 36           |
| Ampek Angkek          | 5  | 6         | 73             | 99           | 78           | 105          |
| Canduang              | –  | –         | 45             | 61           | 45           | 61           |
| Baso                  | 6  | 6         | 43             | 75           | 49           | 81           |
| Tilatang Kamang       | –  | –         | 41             | 63           | 41           | 63           |
| Kamang Magek          | 6  | 5         | 23             | 33           | 29           | 38           |
| Palembayan            | –  | –         | 64             | 130          | 64           | 130          |
| Palupuh               | –  | –         | 22             | 42           | 22           | 42           |
| <b>Kabupaten Agam</b> | <b>43</b>                                | <b>47</b> | <b>767</b>     | <b>1.113</b> | <b>810</b>   | <b>1.160</b> |

Lanjutan Tabel/*Continued Table 4.1.1*

| Kecamatan<br><i>District</i> | Murid/ <i>Pupils</i>  |            |                        |              |                      |              |
|------------------------------|-----------------------|------------|------------------------|--------------|----------------------|--------------|
|                              | Negeri/ <i>Public</i> |            | Swasta/ <i>Private</i> |              | Jumlah/ <i>Total</i> |              |
|                              | 2023/2024             | 2024/2025  | 2023/2024              | 2024/2025    | 2023/2024            | 2024/2025    |
| (1)                          | (14)                  | (15)       | (16)                   | (17)         | (18)                 | (19)         |
| Tanjung Mutiara              | –                     | –          | 588                    | 591          | 588                  | 591          |
| Lubuk Basung                 | 182                   | 188        | 1.183                  | 1.106        | 1.365                | 1.294        |
| Ampek Nagari                 | –                     | –          | 489                    | 512          | 489                  | 512          |
| Tanjung Raya                 | –                     | –          | 804                    | 812          | 804                  | 812          |
| Matur                        | 73                    | 78         | 227                    | 239          | 300                  | 317          |
| IV Koto                      | –                     | –          | 428                    | 423          | 428                  | 423          |
| Malalak                      | –                     | –          | 279                    | 261          | 279                  | 261          |
| Banuhampu                    | –                     | –          | 807                    | 753          | 807                  | 753          |
| Sungai Pua                   | –                     | –          | 346                    | 350          | 346                  | 350          |
| Ampek Angkek                 | 81                    | 85         | 828                    | 812          | 909                  | 897          |
| Canduang                     | –                     | –          | 514                    | 525          | 514                  | 525          |
| Baso                         | 93                    | 76         | 728                    | 761          | 821                  | 837          |
| Tilatang Kamang              | –                     | –          | 248                    | 442          | 248                  | 442          |
| Kamang Magek                 | 63                    | 57         | 428                    | 251          | 491                  | 308          |
| Palembayan                   | –                     | –          | 1.026                  | 972          | 1.026                | 972          |
| Palupuh                      | –                     | –          | 287                    | 266          | 287                  | 266          |
| <b>Kabupaten Agam</b>        | <b>492</b>            | <b>484</b> | <b>9.210</b>           | <b>9.076</b> | <b>9.702</b>         | <b>9.560</b> |

Lanjutan Tabel/*Continued Table 4.1.1*

| Kecamatan<br><i>District</i> | Rasio Murid—Guru/Pupil—Teacher Ratio |           |                        |           |                      |           |
|------------------------------|--------------------------------------|-----------|------------------------|-----------|----------------------|-----------|
|                              | Negeri/ <i>Public</i>                |           | Swasta/ <i>Private</i> |           | Jumlah/ <i>Total</i> |           |
|                              | 2023/2024                            | 2024/2025 | 2023/2024              | 2024/2025 | 2023/2024            | 2024/2025 |
| (1)                          | (14)                                 | (15)      | (16)                   | (17)      | (18)                 | (19)      |
| Tanjung Mutiara              | –                                    | –         | 14                     | 10        | 14                   | 10        |
| Lubuk Basung                 | 10                                   | 9         | 10                     | 8         | 10                   | 8         |
| Ampek Nagari                 | –                                    | –         | 11                     | 7         | 11                   | 7         |
| Tanjung Raya                 | –                                    | –         | 11                     | 8         | 11                   | 8         |
| Matur                        | 10                                   | 9         | 11                     | 7         | 11                   | 7         |
| IV Koto                      | –                                    | –         | 11                     | 8         | 11                   | 8         |
| Malalak                      | –                                    | –         | 13                     | 7         | 13                   | 7         |
| Banuhampu                    | –                                    | –         | 13                     | 11        | 13                   | 11        |
| Sungai Pua                   | –                                    | –         | 12                     | 10        | 12                   | 10        |
| Ampek Angkek                 | 16                                   | 14        | 11                     | 8         | 12                   | 9         |
| Canduang                     | –                                    | –         | 11                     | 9         | 11                   | 9         |
| Baso                         | 16                                   | 13        | 17                     | 10        | 17                   | 10        |
| Tilatang Kamang              | –                                    | –         | 6                      | 7         | 6                    | 7         |
| Kamang Magek                 | 11                                   | 11        | 19                     | 8         | 17                   | 8         |
| Palembayan                   | –                                    | –         | 16                     | 7         | 16                   | 7         |
| Palupuh                      | –                                    | –         | 13                     | 6         | 13                   | 6         |
| <b>Kabupaten Agam</b>        | <b>11</b>                            | <b>10</b> | <b>12</b>              | <b>8</b>  | <b>12</b>            | <b>8</b>  |

Catatan/*Note*: <sup>1</sup> Jumlah guru termasuk kepala sekolah dan guru/*The total of teachers including headmaster and teacher*Sumber/*Source*: Dinas Pendidikan dan Kebudayaan Kabupaten Agam, Data Semester Ganjil/*Department of Education and Culture Agam Regency, Odd Semester Data*

**Tabel**  
**Table** 4.1.2**Jumlah Sekolah, Guru, dan Murid Raudatul Athfal (RA)  
di Bawah Kementerian Agama Menurut Kecamatan di  
Kabupaten Agam, 2023/2025 dan 2024/2025**  
**Number of Schools, Teachers, and Pupils in Raudatul Athfal  
(RA) Under The Ministry of Religious Affairs by District in  
Agam Regency, 2023/2024 and 2024/2025**

| Kecamatan<br>District | Sekolah/Schools |           | Guru/Teachers |           | Murid/Pupils |            |
|-----------------------|-----------------|-----------|---------------|-----------|--------------|------------|
|                       | 2023/2024       | 2024/2025 | 2023/2024     | 2024/2025 | 2023/2024    | 2024/2025  |
| (1)                   | (2)             | (3)       | (4)           | (5)       | (6)          | (7)        |
| Tanjung Mutiara       | –               | –         | –             | –         | –            | –          |
| Lubuk Basung          | 5               | 5         | 17            | 15        | 138          | 158        |
| Ampek Nagari          | 2               | 1         | 8             | 3         | 86           | 26         |
| Tanjung Raya          | –               | –         | –             | –         | –            | –          |
| Matur                 | –               | –         | –             | –         | –            | –          |
| IV Koto               | –               | –         | –             | –         | –            | –          |
| Malalak               | –               | –         | –             | –         | –            | –          |
| Banuhampu             | 1               | 1         | 3             | 3         | 30           | 45         |
| Sungai Pua            | –               | –         | –             | –         | –            | –          |
| Ampek Angkek          | –               | –         | –             | –         | –            | –          |
| Canduang              | 1               | 1         | 4             | 3         | 39           | 40         |
| Baso                  | –               | –         | –             | –         | –            | –          |
| Tilatang Kamang       | 2               | 2         | –             | 7         | –            | 56         |
| Kamang Magek          | 1               | 1         | 3             | 4         | 41           | 39         |
| Palembayan            | 2               | 2         | 7             | 7         | 67           | 45         |
| Palupuh               | –               | –         | –             | –         | –            | –          |
| <b>Kabupaten Agam</b> | <b>14</b>       | <b>13</b> | <b>42</b>     | <b>42</b> | <b>401</b>   | <b>409</b> |

Catatan/Note: Seluruh Raudatul Athfal (RA) berstatus swasta/All Raudatul Athfal (RA) are private

Sumber/Source: Kementerian Agama Kabupaten Agam, Data Semester Ganjil/Ministry of Religious Affairs Agam Regency, Odd Semester Data

**Tabel**  
**Table** 4.1.3

**Jumlah Sekolah, Guru, Murid, dan Rasio Murid–Guru Sekolah Dasar (SD) di Bawah Kementerian Pendidikan dan Kebudayaan Menurut Kecamatan di Kabupaten Agam, 2023/2024 dan 2024/2025**  
***Number of Schools, Teachers, Pupils, and Pupil–Teacher Ration in Primary Schools Under The Ministry of Education and Culture by District in Agam Regency, 2023/2024 and 2024/2025***

| Kecamatan<br>District | Sekolah/Schools |            |                |           |              |            |
|-----------------------|-----------------|------------|----------------|-----------|--------------|------------|
|                       | Negeri/Public   |            | Swasta/Private |           | Jumlah/Total |            |
|                       | 2023/2024       | 2024/2025  | 2023/2024      | 2024/2025 | 2023/2024    | 2024/2025  |
| (1)                   | (2)             | (3)        | (4)            | (5)       | (6)          | (7)        |
| Tanjung Mutiara       | 29              | 29         | 2              | 2         | 31           | 31         |
| Lubuk Basung          | 61              | 61         | 7              | 7         | 68           | 68         |
| Ampek Nagari          | 22              | 22         | 3              | 3         | 25           | 25         |
| Tanjung Raya          | 37              | 37         | 3              | 3         | 40           | 40         |
| Matur                 | 19              | 19         | –              | –         | 19           | 19         |
| IV Koto               | 23              | 23         | –              | –         | 23           | 23         |
| Malalak               | 12              | 12         | –              | –         | 12           | 12         |
| Banuhampu             | 22              | 22         | 2              | 2         | 24           | 24         |
| Sungai Pua            | 15              | 15         | –              | –         | 15           | 15         |
| Ampek Angkek          | 28              | 28         | 4              | 4         | 32           | 32         |
| Canduang              | 17              | 17         | –              | –         | 17           | 17         |
| Baso                  | 28              | 28         | 1              | 1         | 29           | 29         |
| Tilatang Kamang       | 26              | 26         | –              | –         | 26           | 26         |
| Kamang Magek          | 21              | 21         | 1              | 1         | 22           | 22         |
| Palembayan            | 38              | 38         | 1              | 1         | 39           | 39         |
| Palupuh               | 19              | 19         | –              | –         | 19           | 19         |
| <b>Kabupaten Agam</b> | <b>417</b>      | <b>417</b> | <b>24</b>      | <b>24</b> | <b>441</b>   | <b>441</b> |

Lanjutan Tabel/Continued Table 4.1.3

| Kecamatan<br>District | Guru <sup>1</sup> /Teachers <sup>1</sup> |              |                |            |              |              |
|-----------------------|--|--------------|----------------|------------|--------------|--------------|
|                       | Negeri/Public                            |              | Swasta/Private |            | Jumlah/Total |              |
|                       | 2023/2024                                | 2024/2025    | 2023/2024      | 2024/2025  | 2023/2024    | 2024/2025    |
| (1)                   | (8)                                      | (9)          | (10)           | (11)       | (12)         | (13)         |
| Tanjung Mutiara       | 270                                      | 279          | 9              | 9          | 279          | 288          |
| Lubuk Basung          | 575                                      | 602          | 89             | 82         | 664          | 684          |
| Ampek Nagari          | 222                                      | 233          | 29             | 22         | 251          | 255          |
| Tanjung Raya          | 309                                      | 323          | 28             | 25         | 337          | 348          |
| Matur                 | 156                                      | 155          | –              | –          | 156          | 155          |
| IV Koto               | 181                                      | 203          | –              | –          | 181          | 203          |
| Malalak               | 93                                       | 100          | –              | –          | 93           | 100          |
| Banuhampu             | 201                                      | 197          | 26             | 22         | 227          | 219          |
| Sungai Pua            | 149                                      | 167          | –              | –          | 149          | 167          |
| Ampek Angkek          | 263                                      | 266          | 69             | 70         | 332          | 336          |
| Canduang              | 137                                      | 137          | –              | –          | 137          | 137          |
| Baso                  | 228                                      | 240          | 5              | 8          | 233          | 248          |
| Tilatang Kamang       | 210                                      | 217          | –              | –          | 210          | 217          |
| Kamang Magek          | 162                                      | 170          | 17             | 17         | 179          | 187          |
| Palembayan            | 313                                      | 331          | 6              | 7          | 319          | 338          |
| Palupuh               | 138                                      | 140          | –              | –          | 138          | 140          |
| <b>Kabupaten Agam</b> | <b>3.607</b>                             | <b>3.760</b> | <b>278</b>     | <b>262</b> | <b>3.885</b> | <b>4.022</b> |

Lanjutan Tabel/Continued Table 4.1.3

| Kecamatan<br>District | Murid/Pupils  |               |                |              |               |               |
|-----------------------|---------------|---------------|----------------|--------------|---------------|---------------|
|                       | Negeri/Public |               | Swasta/Private |              | Jumlah/Total  |               |
|                       | 2023/2024     | 2024/2025     | 2023/2024      | 2024/2025    | 2023/2024     | 2024/2025     |
| (1)                   | (14)          | (15)          | (16)           | (17)         | (18)          | (19)          |
| Tanjung Mutiara       | 3.810         | 3.730         | 123            | 176          | 3.933         | 3.906         |
| Lubuk Basung          | 7.813         | 7.714         | 1.068          | 1.070        | 8.881         | 8.784         |
| Ampek Nagari          | 3.443         | 3.417         | 241            | 234          | 3.684         | 3.651         |
| Tanjung Raya          | 3.356         | 3.270         | 416            | 408          | 3.772         | 3.678         |
| Matur                 | 1.486         | 1.443         | –              | –            | 1.486         | 1.443         |
| IV Koto               | 2.331         | 2.247         | –              | –            | 2.331         | 2.247         |
| Malalak               | 858           | 853           | –              | –            | 858           | 853           |
| Banuhampu             | 3.218         | 3.194         | 366            | 342          | 3.584         | 3.536         |
| Sungai Pua            | 2.745         | 2.664         | –              | –            | 2.745         | 2.664         |
| Ampek Angkek          | 3.781         | 3.720         | 1.045          | 1.037        | 4.826         | 4.757         |
| Canduang              | 1.779         | 1.667         | –              | –            | 1.779         | 1.667         |
| Baso                  | 3.169         | 3.070         | 25             | 24           | 3.194         | 3.094         |
| Tilatang Kamang       | 2.915         | 2.862         | –              | –            | 2.915         | 2.862         |
| Kamang Magek          | 1.493         | 1.487         | 173            | 162          | 1.666         | 1.649         |
| Palembayan            | 3.480         | 3.434         | 88             | 111          | 3.568         | 3.545         |
| Palupuh               | 1.483         | 1.407         | –              | –            | 1.483         | 1.407         |
| <b>Kabupaten Agam</b> | <b>47.160</b> | <b>46.179</b> | <b>3.545</b>   | <b>3.564</b> | <b>50.705</b> | <b>49.743</b> |

Lanjutan Tabel/Continued Table 4.1.3

| Kecamatan<br>District | Rasio Murid–Guru/Pupil–Teacher Ratio |           |                |           |              |           |
|-----------------------|--------------------------------------|-----------|----------------|-----------|--------------|-----------|
|                       | Negeri/Public                        |           | Swasta/Private |           | Jumlah/Total |           |
|                       | 2023/2024                            | 2024/2025 | 2023/2024      | 2024/2025 | 2023/2024    | 2024/2025 |
| (1)                   | (14)                                 | (15)      | (16)           | (17)      | (18)         | (19)      |
| Tanjung Mutiara       | 14                                   | 13        | 14             | 20        | 14           | 14        |
| Lubuk Basung          | 14                                   | 13        | 12             | 13        | 13           | 13        |
| Ampek Nagari          | 16                                   | 15        | 8              | 11        | 15           | 14        |
| Tanjung Raya          | 11                                   | 10        | 15             | 16        | 11           | 11        |
| Matur                 | 10                                   | 9         | –              | –         | 10           | 9         |
| IV Koto               | 13                                   | 11        | –              | –         | 13           | 11        |
| Malalak               | 9                                    | 9         | –              | –         | 9            | 9         |
| Banuhampu             | 16                                   | 16        | 14             | 16        | 16           | 16        |
| Sungai Pua            | 18                                   | 16        | –              | –         | 18           | 16        |
| Ampek Angkek          | 14                                   | 14        | 15             | 15        | 15           | 14        |
| Canduang              | 13                                   | 12        | –              | –         | 13           | 12        |
| Baso                  | 14                                   | 13        | 5              | 3         | 14           | 12        |
| Tilatang Kamang       | 14                                   | 13        | –              | –         | 14           | 13        |
| Kamang Magek          | 9                                    | 9         | 10             | 10        | 9            | 9         |
| Palembayan            | 11                                   | 10        | 15             | 16        | 11           | 10        |
| Palupuh               | 11                                   | 10        | –              | –         | 11           | 10        |
| <b>Kabupaten Agam</b> | <b>13</b>                            | <b>12</b> | <b>13</b>      | <b>14</b> | <b>13</b>    | <b>12</b> |

Catatan/Note: <sup>1</sup> Jumlah guru termasuk kepala sekolah dan guru/The total of teachers including headmaster and teacher

Sumber/Source: Dinas Pendidikan dan Kebudayaan Kabupaten Agam, Data Semester Ganjil/Department of Education and Culture Agam Regency, Odd Semester Data

**Tabel**  
**Table** 4.1.4

**Jumlah Sekolah, Guru, Murid, dan Rasio Murid–Guru Madrasah Ibtidaiyah (MI) di Bawah Kementerian Agama Menurut Kecamatan Menurut Kecamatan di Kabupaten Agam, 2023/2024 dan 2024/2025**  
**Number of Schools, Teachers, Pupils, and Pupil–Teacher Ratio in Madrasah Ibtidaiyah (MI) Under The Ministry of Religious Affairs by District in Agam Regency, 2023/2024 and 2024/2025**

| Kecamatan<br>District | Sekolah/Schools |           |                |           |              |           |
|-----------------------|-----------------|-----------|----------------|-----------|--------------|-----------|
|                       | Negeri/Public   |           | Swasta/Private |           | Jumlah/Total |           |
|                       | 2023/2024       | 2024/2025 | 2023/2024      | 2024/2025 | 2023/2024    | 2024/2025 |
| (1)                   | (2)             | (3)       | (4)            | (5)       | (6)          | (7)       |
| Tanjung Mutiara       | –               | –         | –              | –         | –            | –         |
| Lubuk Basung          | –               | –         | 2              | 2         | 2            | 2         |
| Ampek Nagari          | 1               | 1         | 1              | 1         | 2            | 2         |
| Tanjung Raya          | 1               | 1         | –              | –         | 1            | 1         |
| Matur                 | 1               | 1         | –              | –         | 1            | 1         |
| IV Koto               | –               | –         | –              | –         | –            | –         |
| Malalak               | –               | –         | 1              | 1         | 1            | 1         |
| Banuhampu             | 1               | 1         | –              | –         | 1            | 1         |
| Sungai Pua            | –               | –         | –              | –         | –            | –         |
| Ampek Angkek          | –               | –         | –              | –         | –            | –         |
| Canduang              | 1               | 1         | –              | –         | 1            | 1         |
| Baso                  | –               | –         | –              | –         | –            | –         |
| Tilatang Kamang       | 1               | 1         | –              | –         | 1            | 1         |
| Kamang Magek          | 1               | 1         | –              | –         | 1            | 1         |
| Palembayan            | 1               | 1         | –              | –         | 1            | 1         |
| Palupuh               | –               | –         | –              | –         | –            | –         |
| <b>Kabupaten Agam</b> | <b>8</b>        | <b>8</b>  | <b>4</b>       | <b>4</b>  | <b>12</b>    | <b>12</b> |

Lanjutan Tabel/*Continued Table 4.1.4*

| Kecamatan<br>District | Guru/Teachers |            |                |           |              |            |
|-----------------------|---------------|------------|----------------|-----------|--------------|------------|
|                       | Negeri/Public |            | Swasta/Private |           | Jumlah/Total |            |
|                       | 2023/2024     | 2024/2025  | 2023/2024      | 2024/2025 | 2023/2024    | 2024/2025  |
| (1)                   | (8)           | (9)        | (10)           | (11)      | (12)         | (13)       |
| Tanjung Mutiara       | –             | –          | –              | –         | –            | –          |
| Lubuk Basung          | –             | –          | 19             | 15        | 19           | 15         |
| Ampek Nagari          | 25            | 24         | 5              | 5         | 30           | 29         |
| Tanjung Raya          | 12            | 11         | –              | –         | 12           | 11         |
| Matur                 | 20            | 19         | –              | –         | 20           | 19         |
| IV Koto               | –             | –          | –              | –         | –            | –          |
| Malalak               | –             | –          | 11             | 10        | 11           | 10         |
| Banuhampu             | 14            | 13         | –              | –         | 14           | 13         |
| Sungai Pua            | –             | –          | –              | –         | –            | –          |
| Ampek Angkek          | –             | –          | –              | –         | –            | –          |
| Canduang              | 18            | 18         | –              | –         | 18           | 18         |
| Baso                  | –             | –          | –              | –         | –            | –          |
| Tilatang Kamang       | 11            | 10         | –              | –         | 11           | 10         |
| Kamang Magek          | 13            | 12         | –              | –         | 13           | 12         |
| Palembayan            | 12            | 13         | –              | –         | 12           | 13         |
| Palupuh               | –             | –          | –              | –         | –            | –          |
| <b>Kabupaten Agam</b> | <b>125</b>    | <b>120</b> | <b>35</b>      | <b>30</b> | <b>160</b>   | <b>150</b> |

Lanjutan Tabel/*Continued Table 4.1.4*

| Kecamatan<br>District | Murid/Pupils  |              |                |            |              |              |
|-----------------------|---------------|--------------|----------------|------------|--------------|--------------|
|                       | Negeri/Public |              | Swasta/Private |            | Jumlah/Total |              |
|                       | 2023/2024     | 2024/2025    | 2023/2024      | 2024/2025  | 2023/2024    | 2024/2025    |
| (1)                   | (14)          | (15)         | (16)           | (17)       | (18)         | (19)         |
| Tanjung Mutiara       | –             | –            | –              | –          | –            | –            |
| Lubuk Basung          | –             | –            | 100            | 120        | 100          | 120          |
| Ampek Nagari          | 314           | 311          | 24             | 21         | 338          | 332          |
| Tanjung Raya          | 56            | 74           | –              | –          | 56           | 74           |
| Matur                 | 241           | 241          | –              | –          | 241          | 241          |
| IV Koto               | –             | –            | –              | –          | –            | –            |
| Malalak               | –             | –            | 90             | 103        | 90           | 103          |
| Banuhampu             | 227           | 265          | –              | –          | 227          | 265          |
| Sungai Pua            | –             | –            | –              | –          | –            | –            |
| Ampek Angkek          | –             | –            | –              | –          | –            | –            |
| Canduang              | 330           | 346          | –              | –          | 330          | –            |
| Baso                  | –             | –            | –              | –          | –            | –            |
| Tilatang Kamang       | 114           | 137          | –              | –          | 114          | 137          |
| Kamang Magek          | 260           | 285          | –              | –          | 260          | 285          |
| Palembayan            | 141           | 157          | –              | –          | 141          | 157          |
| Palupuh               | –             | –            | –              | –          | –            | –            |
| <b>Kabupaten Agam</b> | <b>1.683</b>  | <b>1.816</b> | <b>214</b>     | <b>244</b> | <b>1.897</b> | <b>1.714</b> |

Lanjutan Tabel/*Continued Table* 4.1.4

| Kecamatan<br><i>District</i> | Rasio Murid–Guru/Pupil–Teacher Ratio |           |                        |           |                      |           |
|------------------------------|--------------------------------------|-----------|------------------------|-----------|----------------------|-----------|
|                              | Negeri/ <i>Public</i>                |           | Swasta/ <i>Private</i> |           | Jumlah/ <i>Total</i> |           |
|                              | 2023/2024                            | 2024/2025 | 2023/2024              | 2024/2025 | 2023/2024            | 2024/2025 |
| (1)                          | (14)                                 | (15)      | (16)                   | (17)      | (18)                 | (19)      |
| Tanjung Mutiara              | –                                    | –         | –                      | –         | –                    | –         |
| Lubuk Basung                 | –                                    | –         | 8                      | 8         | 8                    | 8         |
| Ampek Nagari                 | 13                                   | 13        | 4                      | 4         | 11                   | 11        |
| Tanjung Raya                 | 7                                    | 7         | –                      | –         | 7                    | 7         |
| Matur                        | 13                                   | 13        | –                      | –         | 13                   | 13        |
| IV Koto                      | –                                    | –         | –                      | –         | –                    | –         |
| Malalak                      | –                                    | –         | 10                     | 10        | 10                   | 10        |
| Banuhampu                    | 20                                   | 20        | –                      | –         | 20                   | 20        |
| Sungai Pua                   | –                                    | –         | –                      | –         | –                    | –         |
| Ampek Angkek                 | –                                    | –         | –                      | –         | –                    | –         |
| Canduang                     | 19                                   | 19        | –                      | –         | –                    | –         |
| Baso                         | –                                    | –         | –                      | –         | –                    | –         |
| Tilatang Kamang              | 14                                   | 14        | –                      | –         | 14                   | 14        |
| Kamang Magek                 | 24                                   | 24        | –                      | –         | 24                   | 24        |
| Palembayan                   | 12                                   | 12        | –                      | –         | 12                   | 12        |
| Palupuh                      | –                                    | –         | –                      | –         | –                    | –         |
| <b>Kabupaten Agam</b>        | <b>15</b>                            | <b>15</b> | <b>8</b>               | <b>8</b>  | <b>11</b>            | <b>11</b> |

Sumber/*Source*: Kementerian Agama Kabupaten Agam, Data Semester Ganjil/*Ministry of Religious Affairs Agam Regency, Odd Semester Data*

**Tabel**  
**Table** 4.1.5

**Jumlah Sekolah, Guru, Murid dan Rasio Murid Guru Sekolah Menengah Pertama (SMP) di Bawah Kementerian Pendidikan dan Kebudayaan Menurut Kecamatan di Kabupaten Agam, 2023/2024 dan 2024/2025**  
**Number of Schools, Teachers, Pupils and Pupil–Teacher Ratio in Lower Secondary Schools Under The Ministry of Education and Culture by District in Agam Regency, 2023/2024 and 2024/2025**

| Kecamatan<br>District | Sekolah/Schools |           |                |           |              |           |
|-----------------------|-----------------|-----------|----------------|-----------|--------------|-----------|
|                       | Negeri/Public   |           | Swasta/Private |           | Jumlah/Total |           |
|                       | 2023/2024       | 2024/2025 | 2023/2024      | 2024/2025 | 2023/2024    | 2024/2025 |
| (1)                   | (2)             | (3)       | (4)            | (5)       | (6)          | (7)       |
| Tanjung Mutiara       | 3               | 3         | –              | –         | 3            | 3         |
| Lubuk Basung          | 7               | 7         | 4              | 4         | 11           | 11        |
| Ampek Nagari          | 4               | 4         | –              | –         | 4            | 4         |
| Tanjung Raya          | 4               | 4         | 1              | 1         | 5            | 5         |
| Matur                 | 3               | 3         | –              | –         | 3            | 3         |
| IV Koto               | 2               | 2         | –              | –         | 2            | 2         |
| Malalak               | 3               | 3         | –              | –         | 3            | 3         |
| Banuhampu             | 1               | 1         | 2              | 2         | 3            | 3         |
| Sungai Pua            | 3               | 3         | –              | –         | 3            | 3         |
| Ampek Angkek          | 3               | 3         | 3              | 3         | 6            | 6         |
| Canduang              | 3               | 3         | –              | –         | 3            | 3         |
| Baso                  | 4               | 4         | –              | –         | 4            | 4         |
| Tilatang Kamang       | 4               | 4         | 1              | 1         | 5            | 5         |
| Kamang Magek          | 2               | 2         | –              | –         | 2            | 2         |
| Palembayan            | 6               | 6         | 1              | 1         | 7            | 7         |
| Palupuh               | 4               | 4         | –              | –         | 4            | 4         |
| <b>Kabupaten Agam</b> | <b>56</b>       | <b>56</b> | <b>12</b>      | <b>12</b> | <b>68</b>    | <b>68</b> |

Lanjutan Tabel/*Continued Table 4.1.5*

| Kecamatan<br>District | Guru <sup>1</sup> /Teachers <sup>1</sup> |              |                |            |              |              |
|-----------------------|--|--------------|----------------|------------|--------------|--------------|
|                       | Negeri/Public                            |              | Swasta/Private |            | Jumlah/Total |              |
|                       | 2023/2024                                | 2024/2025    | 2023/2024      | 2024/2025  | 2023/2024    | 2024/2025    |
| (1)                   | (8)                                      | (9)          | (10)           | (11)       | (12)         | (13)         |
| Tanjung Mutiara       | 70                                       | 76           | –              | –          | 70           | 76           |
| Lubuk Basung          | 235                                      | 243          | 41             | 44         | 276          | 287          |
| Ampek Nagari          | 91                                       | 82           | –              | –          | 91           | 82           |
| Tanjung Raya          | 64                                       | 66           | 7              | 6          | 71           | 72           |
| Matur                 | 39                                       | 37           | –              | –          | 39           | 37           |
| IV Koto               | 41                                       | 37           | –              | –          | 41           | 37           |
| Malalak               | 37                                       | 35           | –              | –          | 37           | 35           |
| Banuhampu             | 47                                       | 58           | 12             | 10         | 59           | 68           |
| Sungai Pua            | 50                                       | 54           | –              | –          | 50           | 54           |
| Ampek Angkek          | 81                                       | 79           | 28             | 24         | 109          | 103          |
| Canduang              | 52                                       | 49           | –              | –          | 52           | 49           |
| Baso                  | 72                                       | 67           | –              | –          | 72           | 67           |
| Tilatang Kamang       | 84                                       | 86           | 40             | 34         | 124          | 120          |
| Kamang Magek          | 32                                       | 34           | –              | –          | 32           | 34           |
| Palembayan            | 90                                       | 94           | 5              | 5          | 95           | 99           |
| Palupuh               | 50                                       | 55           | –              | –          | 50           | 55           |
| <b>Kabupaten Agam</b> | <b>1.135</b>                             | <b>1.152</b> | <b>133</b>     | <b>123</b> | <b>1.268</b> | <b>1.275</b> |

Lanjutan Tabel/Continued Table 4.1.5

| Kecamatan<br>District | Murid/Pupils  |               |                |              |               |               |
|-----------------------|---------------|---------------|----------------|--------------|---------------|---------------|
|                       | Negeri/Public |               | Swasta/Private |              | Jumlah/Total  |               |
|                       | 2023/2024     | 2024/2025     | 2023/2024      | 2024/2025    | 2023/2024     | 2024/2025     |
| (1)                   | (14)          | (15)          | (16)           | (17)         | (18)          | (19)          |
| Tanjung Mutiara       | 973           | 1.015         | –              | –            | 973           | 1.015         |
| Lubuk Basung          | 3.145         | 3.130         | 364            | 366          | 3.509         | 3.496         |
| Ampek Nagari          | 1.218         | 1.255         | –              | –            | 1.218         | 1.255         |
| Tanjung Raya          | 787           | 817           | 54             | 43           | 841           | 860           |
| Matur                 | 220           | 218           | –              | –            | 220           | 218           |
| IV Koto               | 401           | 369           | –              | –            | 401           | 369           |
| Malalak               | 238           | 255           | –              | –            | 238           | 255           |
| Banuhampu             | 812           | 802           | 80             | 74           | 892           | 876           |
| Sungai Pua            | 606           | 610           | –              | –            | 606           | 610           |
| Ampek Angkek          | 1.175         | 1.183         | 193            | 132          | 1.368         | 1.315         |
| Canduang              | 528           | 535           | –              | –            | 528           | 535           |
| Baso                  | 566           | 538           | –              | –            | 566           | 538           |
| Tilatang Kamang       | 930           | 910           | 661            | 740          | 1.591         | 1.650         |
| Kamang Magek          | 252           | 268           | –              | –            | 252           | 268           |
| Palembayan            | 923           | 910           | 27             | 35           | 950           | 945           |
| Palupuh               | 471           | 483           | –              | –            | 471           | 483           |
| <b>Kabupaten Agam</b> | <b>13.245</b> | <b>13.298</b> | <b>1.379</b>   | <b>1.390</b> | <b>14.624</b> | <b>14.688</b> |

Lanjutan Tabel/Continued Table 4.1.5

| Kecamatan<br>District | Rasio Murid—Guru/Pupil—Teacher Ratio |           |                |           |              |           |
|-----------------------|--------------------------------------|-----------|----------------|-----------|--------------|-----------|
|                       | Negeri/Public                        |           | Swasta/Private |           | Jumlah/Total |           |
|                       | 2023/2024                            | 2024/2025 | 2023/2024      | 2024/2025 | 2023/2024    | 2024/2025 |
| (1)                   | (14)                                 | (15)      | (16)           | (17)      | (18)         | (19)      |
| Tanjung Mutiara       | 14                                   | 13        | –              | –         | 14           | 13        |
| Lubuk Basung          | 13                                   | 13        | 9              | 8         | 13           | 12        |
| Ampek Nagari          | 13                                   | 15        | –              | –         | 13           | 15        |
| Tanjung Raya          | 12                                   | 12        | 8              | 7         | 12           | 12        |
| Matur                 | 6                                    | 6         | –              | –         | 6            | 6         |
| IV Koto               | 10                                   | 10        | –              | –         | 10           | 10        |
| Malalak               | 6                                    | 7         | –              | –         | 6            | 7         |
| Banuhampu             | 17                                   | 14        | 7              | 7         | 15           | 13        |
| Sungai Pua            | 12                                   | 11        | –              | –         | 12           | 11        |
| Ampek Angkek          | 15                                   | 15        | 7              | 6         | 13           | 13        |
| Canduang              | 10                                   | 11        | –              | –         | 10           | 11        |
| Baso                  | 8                                    | 8         | –              | –         | 8            | 8         |
| Tilatang Kamang       | 11                                   | 11        | 17             | 22        | 13           | 14        |
| Kamang Magek          | 8                                    | 8         | –              | –         | 8            | 8         |
| Palembayan            | 10                                   | 10        | 5              | 7         | 10           | 10        |
| Palupuh               | 9                                    | 9         | –              | –         | 9            | 9         |
| <b>Kabupaten Agam</b> | <b>12</b>                            | <b>12</b> | <b>10</b>      | <b>11</b> | <b>12</b>    | <b>12</b> |

Catatan/Note: <sup>1</sup> Jumlah guru termasuk kepala sekolah dan guru/The total of teachers including headmaster and teacher

Sumber/Source: Dinas Pendidikan dan Kebudayaan Kabupaten Agam, Data Semester Ganji/Department of Education and Culture Agam Regency, Odd Semester Data

**Tabel**  
**Table** 4.1.6

**Jumlah Sekolah, Guru, Murid, dan Rasio Murid–Guru Madrasah Tsanawiyah (MTs) di Bawah Kementerian Agama Menurut Kecamatan di Kabupaten Agam, 2023/2024 dan 2024/2025**  
**Number of Schools, Teachers, Pupils, and Pupil–Teacher Ratio in Madrasah Tsanawiyah (MTs) Under The Ministry of Religious Affairs by District in Agam Regency, 2023/2024 and 2024/2025**

| Kecamatan<br>District | Sekolah/Schools |           |                |           |              |           |
|-----------------------|-----------------|-----------|----------------|-----------|--------------|-----------|
|                       | Negeri/Public   |           | Swasta/Private |           | Jumlah/Total |           |
|                       | 2023/2024       | 2024/2025 | 2023/2024      | 2024/2025 | 2023/2024    | 2024/2025 |
| (1)                   | (2)             | (3)       | (4)            | (5)       | (6)          | (7)       |
| Tanjung Mutiara       | 1               | 1         | 1              | 1         | 2            | 2         |
| Lubuk Basung          | 2               | 2         | 4              | 4         | 6            | 6         |
| Ampek Nagari          | 1               | 1         | 2              | 2         | 3            | 3         |
| Tanjung Raya          | 1               | 1         | 7              | 7         | 8            | 8         |
| Matur                 | 1               | 1         | 2              | 2         | 3            | 3         |
| IV Koto               | 1               | 1         | 2              | 2         | 3            | 3         |
| Malalak               | –               | –         | –              | –         | –            | –         |
| Banuhampu             | 1               | 1         | 2              | 2         | 3            | 3         |
| Sungai Pua            | –               | –         | 3              | 3         | 3            | 3         |
| Ampek Angkek          | 1               | 1         | 4              | 4         | 5            | 5         |
| Canduang              | 1               | 1         | 4              | 4         | 5            | 5         |
| Baso                  | 1               | 1         | 3              | 3         | 4            | 4         |
| Tilatang Kamang       | 1               | 1         | 4              | 4         | 5            | 5         |
| Kamang Magek          | 1               | 1         | 3              | 3         | 4            | 4         |
| Palembayan            | –               | –         | 6              | 6         | 6            | 6         |
| Palupuh               | –               | –         | 1              | 1         | 1            | 1         |
| <b>Kabupaten Agam</b> | <b>13</b>       | <b>13</b> | <b>48</b>      | <b>48</b> | <b>61</b>    | <b>61</b> |

Lanjutan Tabel/*Continued Table 4.1.6*

| Kecamatan<br>District | Guru/Teachers |            |                |            |              |              |
|-----------------------|---------------|------------|----------------|------------|--------------|--------------|
|                       | Negeri/Public |            | Swasta/Private |            | Jumlah/Total |              |
|                       | 2023/2024     | 2024/2025  | 2023/2024      | 2024/2025  | 2023/2024    | 2024/2025    |
| (1)                   | (8)           | (9)        | (10)           | (11)       | (12)         | (13)         |
| Tanjung Mutiara       | 54            | 53         | 9              | 8          | 63           | 61           |
| Lubuk Basung          | 84            | 80         | 36             | 51         | 120          | 131          |
| Ampek Nagari          | 22            | 20         | 27             | 32         | 49           | 52           |
| Tanjung Raya          | 46            | 44         | 98             | 84         | 144          | 128          |
| Matur                 | 18            | 19         | 35             | 37         | 53           | 56           |
| IV Koto               | 43            | 43         | 30             | 29         | 73           | 72           |
| Malalak               | –             | –          | –              | –          | –            | –            |
| Banuhampu             | 64            | 62         | 94             | 110        | 158          | 172          |
| Sungai Pua            | –             | –          | 55             | 52         | 55           | 52           |
| Ampek Angkek          | 30            | 29         | 73             | 120        | 103          | 149          |
| Canduang              | 50            | 49         | 79             | 86         | 129          | 135          |
| Baso                  | 27            | 24         | 39             | 46         | 66           | 70           |
| Tilatang Kamang       | 36            | 36         | 65             | 64         | 101          | 100          |
| Kamang Magek          | 30            | 29         | 55             | 50         | 85           | 79           |
| Palembayan            | –             | –          | 70             | 70         | 70           | 70           |
| Palupuh               | –             | –          | 6              | 5          | 6            | 5            |
| <b>Kabupaten Agam</b> | <b>504</b>    | <b>488</b> | <b>771</b>     | <b>844</b> | <b>1.275</b> | <b>1.332</b> |

Lanjutan Tabel/*Continued Table 4.1.6*

| Kecamatan<br>District | Murid/Pupils  |              |                |              |               |               |
|-----------------------|---------------|--------------|----------------|--------------|---------------|---------------|
|                       | Negeri/Public |              | Swasta/Private |              | Jumlah/Total  |               |
|                       | 2023/2024     | 2024/2025    | 2023/2024      | 2024/2025    | 2023/2024     | 2024/2025     |
| (1)                   | (14)          | (15)         | (16)           | (17)         | (18)          | (19)          |
| Tanjung Mutiara       | 600           | 593          | 36             | 52           | 636           | 645           |
| Lubuk Basung          | 867           | 857          | 277            | 336          | 1.144         | 1.193         |
| Ampek Nagari          | 301           | 308          | 142            | 109          | 443           | 417           |
| Tanjung Raya          | 451           | 461          | 768            | 679          | 1.219         | 1.140         |
| Matur                 | 304           | 372          | 440            | 444          | 744           | 816           |
| IV Koto               | 501           | 538          | 195            | 32           | 696           | 570           |
| Malalak               | –             | –            | –              | –            | –             | –             |
| Banuhampu             | 879           | 869          | 1.286          | 1.293        | 2.165         | 2.162         |
| Sungai Pua            | –             | –            | 402            | 374          | 402           | 374           |
| Ampek Angkek          | 405           | 371          | 998            | 957          | 1.403         | 1.328         |
| Canduang              | 652           | 677          | 1.490          | 1.429        | 2.142         | 2.106         |
| Baso                  | 292           | 280          | 415            | 382          | 707           | 662           |
| Tilatang Kamang       | 492           | 499          | 728            | 672          | 1.220         | 1.171         |
| Kamang Magek          | 428           | 357          | 641            | 500          | 1.069         | 857           |
| Palembayan            | –             | –            | 397            | 295          | 397           | 295           |
| Palupuh               | –             | –            | 26             | 23           | 26            | 23            |
| <b>Kabupaten Agam</b> | <b>6.172</b>  | <b>6.182</b> | <b>8.241</b>   | <b>7.577</b> | <b>14.413</b> | <b>13.759</b> |

Lanjutan Tabel/*Continued Table 4.1.6*

| Kecamatan<br><i>District</i> | Rasio Murid–Guru/Pupil–Teacher Ratio |           |                        |           |                      |           |
|------------------------------|--------------------------------------|-----------|------------------------|-----------|----------------------|-----------|
|                              | Negeri/ <i>Public</i>                |           | Swasta/ <i>Private</i> |           | Jumlah/ <i>Total</i> |           |
|                              | 2023/2024                            | 2024/2025 | 2023/2024              | 2024/2025 | 2023/2024            | 2024/2025 |
| (1)                          | (14)                                 | (15)      | (16)                   | (17)      | (18)                 | (19)      |
| Tanjung Mutiara              | 11                                   | 11        | 7                      | 7         | 11                   | 11        |
| Lubuk Basung                 | 11                                   | 11        | 7                      | 7         | 9                    | 9         |
| Ampek Nagari                 | 15                                   | 15        | 3                      | 3         | 8                    | 8         |
| Tanjung Raya                 | 10                                   | 10        | 8                      | 8         | 9                    | 9         |
| Matur                        | 20                                   | 20        | 12                     | 12        | 15                   | 15        |
| IV Koto                      | 13                                   | 13        | 1                      | 1         | 8                    | 8         |
| Malalak                      | –                                    | –         | –                      | –         | –                    | –         |
| Banuhampu                    | 14                                   | 14        | 12                     | 12        | 13                   | 13        |
| Sungai Pua                   | –                                    | –         | 7                      | 7         | 7                    | 7         |
| Ampek Angkek                 | 13                                   | 13        | 8                      | 8         | 9                    | 9         |
| Canduang                     | 14                                   | 14        | 17                     | 17        | 16                   | 16        |
| Baso                         | 12                                   | 12        | 8                      | 8         | 9                    | 9         |
| Tilatang Kamang              | 14                                   | 14        | 11                     | 11        | 12                   | 12        |
| Kamang Magek                 | 12                                   | 12        | 10                     | 10        | 11                   | 11        |
| Palembayan                   | –                                    | –         | 4                      | 4         | 4                    | 4         |
| Palupuh                      | –                                    | –         | 5                      | 5         | 5                    | 5         |
| <b>Kabupaten Agam</b>        | <b>13</b>                            | <b>13</b> | <b>9</b>               | <b>9</b>  | <b>10</b>            | <b>10</b> |

Sumber/*Source*: Kementerian Agama Kabupaten Agam, Data Semester Ganjil/*Ministry of Religious Affairs Agam Regency, Odd Semester Data*

**Tabel**  
**Table** 4.1.7

**Jumlah Sekolah, Guru, Murid dan Rasio Murid–Guru Sekolah Menengah Atas (SMA) di Bawah Kementerian Pendidikan dan Kebudayaan Menurut Kecamatan di Kabupaten Agam, 2023/2024 dan 2024/2025**  
**Number of Schools, Teachers, Pupils, and pupil–Teacher Ratio in Upper Secondary Schools Under The Ministry of Education and Culture by District in Agam Regency, 2023/2024 and 2024/2025**

| Kecamatan<br>District | Sekolah/Schools |           |                |           |              |           |
|-----------------------|-----------------|-----------|----------------|-----------|--------------|-----------|
|                       | Negeri/Public   |           | Swasta/Private |           | Jumlah/Total |           |
|                       | 2023/2024       | 2024/2025 | 2023/2024      | 2024/2025 | 2023/2024    | 2024/2025 |
| (1)                   | (2)             | (3)       | (4)            | (5)       | (6)          | (7)       |
| Tanjung Mutiara       | 1               | 1         | 1              | 1         | 2            | 2         |
| Lubuk Basung          | 3               | 3         | 1              | 1         | 4            | 4         |
| Ampek Nagari          | 1               | 1         | –              | –         | 1            | 1         |
| Tanjung Raya          | 2               | 2         | –              | –         | 2            | 2         |
| Matur                 | 1               | 1         | –              | –         | 1            | 1         |
| IV Koto               | 2               | 2         | –              | –         | 2            | 2         |
| Malalak               | –               | –         | –              | –         | –            | –         |
| Banuhampu             | 1               | 1         | 1              | 1         | 2            | 2         |
| Sungai Pua            | 1               | 1         | –              | –         | 1            | 1         |
| Ampek Angkek          | 1               | 1         | 2              | 2         | 3            | 3         |
| Canduang              | 1               | 1         | –              | –         | 1            | 1         |
| Baso                  | 1               | 1         | –              | –         | 1            | 1         |
| Tilatang Kamang       | 2               | 2         | 1              | 1         | 3            | 3         |
| Kamang Magek          | 1               | 1         | –              | –         | 1            | 1         |
| Palembayan            | 2               | 2         | 1              | 1         | 3            | 3         |
| Palupuh               | 1               | 1         | –              | –         | 1            | 1         |
| <b>Kabupaten Agam</b> | <b>21</b>       | <b>21</b> | <b>7</b>       | <b>7</b>  | <b>28</b>    | <b>28</b> |

Lanjutan Tabel/*Continued Table 4.1.7*

| Kecamatan<br>District | Guru <sup>1</sup> /Teachers <sup>1</sup> |            |                |           |              |            |
|-----------------------|--|------------|----------------|-----------|--------------|------------|
|                       | Negeri/Public                            |            | Swasta/Private |           | Jumlah/Total |            |
|                       | 2023/2024                                | 2024/2025  | 2023/2024      | 2024/2025 | 2023/2024    | 2024/2025  |
| (1)                   | (8)                                      | (9)        | (10)           | (11)      | (12)         | (13)       |
| Tanjung Mutiara       | 71                                       | 60         | 8              | 11        | 79           | 71         |
| Lubuk Basung          | 161                                      | 163        | 13             | 11        | 174          | 174        |
| Ampek Nagari          | 39                                       | 40         | –              | –         | 39           | 40         |
| Tanjung Raya          | 72                                       | 69         | –              | –         | 72           | 69         |
| Matur                 | 31                                       | 31         | –              | –         | 31           | 31         |
| IV Koto               | 40                                       | 41         | –              | –         | 40           | 41         |
| Malalak               | –  | –          | –              | –         | –            | –          |
| Banuhampu             | 52                                       | 52         | 16             | 10        | 68           | 62         |
| Sungai Pua            | 29                                       | 26         | –              | –         | 29           | 26         |
| Ampek Angkek          | 70                                       | 63         | 39             | 20        | 109          | 83         |
| Canduang              | 23                                       | 22         | –              | –         | 23           | 22         |
| Baso                  | 43                                       | 41         | –              | –         | 43           | 41         |
| Tilatang Kamang       | 65                                       | 65         | 17             | 13        | 82           | 78         |
| Kamang Magek          | 24                                       | 22         | –              | –         | 24           | 22         |
| Palembayan            | 44                                       | 42         | 15             | 15        | 59           | 57         |
| Palupuh               | 18                                       | 19         | –              | –         | 18           | 19         |
| <b>Kabupaten Agam</b> | <b>782</b>                               | <b>756</b> | <b>108</b>     | <b>80</b> | <b>890</b>   | <b>836</b> |

Lanjutan Tabel/Continued Table 4.1.7

| Kecamatan<br>District | Murid/Pupils  |               |                |            |               |               |
|-----------------------|---------------|---------------|----------------|------------|---------------|---------------|
|                       | Negeri/Public |               | Swasta/Private |            | Jumlah/Total  |               |
|                       | 2023/2024     | 2024/2025     | 2023/2024      | 2024/2025  | 2023/2024     | 2024/2025     |
| (1)                   | (14)          | (15)          | (16)           | (17)       | (18)          | (19)          |
| Tanjung Mutiara       | 974           | 979           | 24             | 22         | 998           | 1.001         |
| Lubuk Basung          | 2.439         | 2.503         | 77             | 47         | 2.516         | 2.550         |
| Ampek Nagari          | 548           | 610           | –              | –          | 548           | 610           |
| Tanjung Raya          | 897           | 964           | –              | –          | 897           | 964           |
| Matur                 | 422           | 407           | –              | –          | 422           | 407           |
| IV Koto               | 431           | 441           | –              | –          | 431           | 441           |
| Malalak               | –             | –             | –              | –          | –             | –             |
| Banuhampu             | 798           | 826           | 33             | 24         | 831           | 850           |
| Sungai Pua            | 314           | 287           | –              | –          | 314           | 287           |
| Ampek Angkek          | 989           | 1.015         | 78             | 57         | 1.067         | 1.072         |
| Canduang              | 204           | 215           | –              | –          | 204           | 215           |
| Baso                  | 678           | 684           | –              | –          | 678           | 684           |
| Tilatang Kamang       | 944           | 953           | 99             | 87         | 1.043         | 1.040         |
| Kamang Magek          | 270           | 251           | –              | –          | 270           | 251           |
| Palembayan            | 414           | 452           | 45             | 50         | 459           | 502           |
| Palupuh               | 254           | 220           | –              | –          | 254           | 220           |
| <b>Kabupaten Agam</b> | <b>10.576</b> | <b>10.807</b> | <b>356</b>     | <b>287</b> | <b>10.932</b> | <b>11.094</b> |

Lanjutan Tabel/*Continued Table 4.1.7*

| Kecamatan<br><i>District</i> | Rasio Murid—Guru/Pupil—Teacher Ratio |           |                        |           |                      |           |
|------------------------------|--------------------------------------|-----------|------------------------|-----------|----------------------|-----------|
|                              | Negeri/ <i>Public</i>                |           | Swasta/ <i>Private</i> |           | Jumlah/ <i>Total</i> |           |
|                              | 2023/2024                            | 2024/2025 | 2023/2024              | 2024/2025 | 2023/2024            | 2024/2025 |
| (1)                          | (14)                                 | (15)      | (16)                   | (17)      | (18)                 | (19)      |
| Tanjung Mutiara              | 14                                   | 16        | 3                      | 2         | 13                   | 14        |
| Lubuk Basung                 | 15                                   | 15        | 6                      | 4         | 14                   | 15        |
| Ampek Nagari                 | 14                                   | 15        | —                      | —         | 14                   | 15        |
| Tanjung Raya                 | 12                                   | 14        | —                      | —         | 12                   | 14        |
| Matur                        | 14                                   | 13        | —                      | —         | 14                   | 13        |
| IV Koto                      | 11                                   | 11        | —                      | —         | 11                   | 11        |
| Malalak                      | —                                    | —         | —                      | —         | —                    | —         |
| Banuhampu                    | 15                                   | 16        | 2                      | 2         | 12                   | 14        |
| Sungai Pua                   | 11                                   | 11        | —                      | —         | 11                   | 11        |
| Ampek Angkek                 | 14                                   | 16        | 2                      | 3         | 10                   | 13        |
| Canduang                     | 9                                    | 10        | —                      | —         | 9                    | 10        |
| Baso                         | 16                                   | 17        | —                      | —         | 16                   | 17        |
| Tilatang Kamang              | 15                                   | 15        | 6                      | 7         | 13                   | 13        |
| Kamang Magek                 | 11                                   | 11        | —                      | —         | 11                   | 11        |
| Palembayan                   | 9                                    | 11        | 3                      | 3         | 8                    | 9         |
| Palupuh                      | 14                                   | 12        | —                      | —         | 14                   | 12        |
| <b>Kabupaten Agam</b>        | <b>14</b>                            | <b>14</b> | <b>3</b>               | <b>4</b>  | <b>12</b>            | <b>13</b> |

Catatan/*Note*: <sup>1</sup> Jumlah guru termasuk kepala sekolah dan guru/*The total of teachers including headmaster and teacher*  
 Sumber/*Source*: Dinas Pendidikan dan Kebudayaan Provinsi Sumatera Barat, Data Semester Ganjil/*Department of Education and Culture Sumatera Barat Province, Odd Semester Data*

**Tabel**  
**Table** 4.1.8

**Jumlah Sekolah, Guru, Murid, dan Rasio Murid –  
Guru Sekolah Menengah Kejuruan (SMK) di Bawah  
Kementerian Pendidikan dan Kebudayaan Menurut  
Kecamatan di Kabupaten Agam, 2023/2024 dan  
2024/2025**

*Number of Schools, Teachers, Pupils and Pupil–Teacher  
Ratio in Vocational High Schools Under The Ministry  
of Education and Culture by District in Agam Regency,  
2023/2024 and 2024/2025*

| Kecamatan<br>District | Sekolah/Schools |           |                |           |              |           |
|-----------------------|-----------------|-----------|----------------|-----------|--------------|-----------|
|                       | Negeri/Public   |           | Swasta/Private |           | Jumlah/Total |           |
|                       | 2023/2024       | 2024/2025 | 2023/2024      | 2024/2025 | 2023/2024    | 2024/2025 |
| (1)                   | (2)             | (3)       | (4)            | (5)       | (6)          | (7)       |
| Tanjung Mutiara       | 1               | 1         | 1              | 1         | 2            | 2         |
| Lubuk Basung          | 2               | 2         | 2              | 2         | 4            | 4         |
| Ampek Nagari          | 1               | 1         | –              | 1         | 1            | 2         |
| Tanjung Raya          | 1               | 1         | –              | –         | 1            | 1         |
| Matur                 | 1               | 1         | –              | –         | 1            | 1         |
| IV Koto               | –               | –         | –              | –         | –            | –         |
| Malalak               | –               | –         | –              | –         | –            | –         |
| Banuhampu             | –               | –         | –              | –         | –            | –         |
| Sungai Pua            | –               | –         | –              | –         | –            | –         |
| Ampek Angkek          | 1               | 1         | –              | –         | 1            | 1         |
| Canduang              | –               | –         | –              | –         | –            | –         |
| Baso                  | 1               | 1         | –              | –         | 1            | 1         |
| Tilatang Kamang       | 1               | 1         | –              | –         | 1            | 1         |
| Kamang Magek          | –               | –         | 1              | 1         | –            | 1         |
| Palembayan            | 1               | 1         | –              | –         | 1            | 1         |
| Palupuh               | –               | –         | –              | –         | –            | –         |
| <b>Kabupaten Agam</b> | <b>10</b>       | <b>10</b> | <b>4</b>       | <b>5</b>  | <b>14</b>    | <b>15</b> |

Lanjutan Tabel/*Continued Table 4.1.8*

| Kecamatan<br>District | Guru <sup>1</sup> /Teachers <sup>1</sup> |            |                |           |              |            |
|-----------------------|--|------------|----------------|-----------|--------------|------------|
|                       | Negeri/Public                            |            | Swasta/Private |           | Jumlah/Total |            |
|                       | 2023/2024                                | 2024/2025  | 2023/2024      | 2024/2025 | 2023/2024    | 2024/2025  |
| (1)                   | (8)                                      | (9)        | (10)           | (11)      | (12)         | (13)       |
| Tanjung Mutiara       | 22                                       | 21         | 17             | 17        | 39           | 38         |
| Lubuk Basung          | 159                                      | 159        | 44             | 36        | 203          | 195        |
| Ampek Nagari          | 32                                       | 30         | –              | 13        | 32           | 43         |
| Tanjung Raya          | 87                                       | 86         | –              | –         | 87           | 86         |
| Matur                 | 35                                       | 33         | –              | –         | 35           | 33         |
| IV Koto               | –  | –          | –              | –         | –            | –          |
| Malalak               | –  | –          | –              | –         | –            | –          |
| Banuhampu             | –  | –          | –              | –         | –            | –          |
| Sungai Pua            | –  | –          | –              | –         | –            | –          |
| Ampek Angkek          | 81                                       | 75         | –              | –         | 81           | 75         |
| Canduang              | –  | –          | –              | –         | –            | –          |
| Baso                  | 45                                       | 49         | –              | –         | 45           | 49         |
| Tilatang Kamang       | 38                                       | 39         | –              | –         | 38           | 39         |
| Kamang Magek          | –  | –          | 10             | 10        | 10           | 10         |
| Palembayan            | 28                                       | 28         | –              | –         | 28           | 28         |
| Palupuh               | –  | –          | –              | –         | –            | –          |
| <b>Kabupaten Agam</b> | <b>527</b>                               | <b>520</b> | <b>71</b>      | <b>76</b> | <b>598</b>   | <b>596</b> |

Lanjutan Tabel/*Continued Table 4.1.8*

| Kecamatan<br>District | Murid/Pupils  |              |                |            |              |              |
|-----------------------|---------------|--------------|----------------|------------|--------------|--------------|
|                       | Negeri/Public |              | Swasta/Private |            | Jumlah/Total |              |
|                       | 2023/2024     | 2024/2025    | 2023/2024      | 2024/2025  | 2023/2024    | 2024/2025    |
| (1)                   | (14)          | (15)         | (16)           | (17)       | (18)         | (19)         |
| Tanjung Mutiara       | 115           | 125          | 36             | 48         | 151          | 173          |
| Lubuk Basung          | 2.302         | 2.185        | 302            | 255        | 2.604        | 2.440        |
| Ampek Nagari          | 327           | 315          | –              | 7          | 327          | 322          |
| Tanjung Raya          | 819           | 711          | –              | –          | 819          | 711          |
| Matur                 | 287           | 283          | –              | –          | 287          | 283          |
| IV Koto               | –             | –            | –              | –          | –            | –            |
| Malalak               | –             | –            | –              | –          | –            | –            |
| Banuhampu             | –             | –            | –              | –          | –            | –            |
| Sungai Pua            | –             | –            | –              | –          | –            | –            |
| Ampek Angkek          | 904           | 978          | –              | –          | 904          | 978          |
| Canduang              | –             | –            | –              | –          | –            | –            |
| Baso                  | 456           | 480          | –              | –          | 456          | 480          |
| Tilatang Kamang       | 438           | 436          | –              | –          | 438          | 436          |
| Kamang Magek          | –             | –            | 30             | 32         | 30           | 32           |
| Palembayan            | 268           | 278          | –              | –          | 268          | 278          |
| Palupuh               | –             | –            | –              | –          | –            | –            |
| <b>Kabupaten Agam</b> | <b>5.916</b>  | <b>5.791</b> | <b>368</b>     | <b>342</b> | <b>6.284</b> | <b>61.33</b> |

Lanjutan Tabel/Continued Table 4.1.8

| Kecamatan<br>District | Rasio Murid–Guru/Pupil–Teacher Ratio |           |                |           |              |           |
|-----------------------|--------------------------------------|-----------|----------------|-----------|--------------|-----------|
|                       | Negeri/Public                        |           | Swasta/Private |           | Jumlah/Total |           |
|                       | 2023/2024                            | 2024/2025 | 2023/2024      | 2024/2025 | 2023/2024    | 2024/2025 |
| (1)                   | (14)                                 | (15)      | (16)           | (17)      | (18)         | (19)      |
| Tanjung Mutiara       | 5                                    | 6         | 2              | 3         | 4            | 5         |
| Lubuk Basung          | 14                                   | 14        | 7              | 7         | 13           | 13        |
| Ampek Nagari          | 10                                   | 11        | –              | 1         | 10           | 7         |
| Tanjung Raya          | 9                                    | 8         | –              | –         | 9            | 8         |
| Matur                 | 8                                    | 9         | –              | –         | 8            | 9         |
| IV Koto               | –                                    | –         | –              | –         | –            | –         |
| Malalak               | –                                    | –         | –              | –         | –            | –         |
| Banuhampu             | –                                    | –         | –              | –         | –            | –         |
| Sungai Pua            | –                                    | –         | –              | –         | –            | –         |
| Ampek Angkek          | 11                                   | 13        | –              | –         | 11           | 13        |
| Canduang              | –                                    | –         | –              | –         | –            | –         |
| Baso                  | 10                                   | 10        | –              | –         | 10           | 10        |
| Tilatang Kamang       | 12                                   | 11        | –              | –         | 12           | 11        |
| Kamang Magek          | –                                    | –         | 3              | 3         | 3            | 3         |
| Palembayan            | 10                                   | 10        | –              | –         | 10           | 10        |
| Palupuh               | –                                    | –         | –              | –         | –            | –         |
| <b>Kabupaten Agam</b> | <b>11</b>                            | <b>11</b> | <b>5</b>       | <b>5</b>  | <b>11</b>    | <b>10</b> |

Catatan/Note: <sup>1</sup> Jumlah guru termasuk kepala sekolah dan guru/The total of teachers including headmaster and teacher

Sumber/Source: Dinas Pendidikan dan Kebudayaan Provinsi Sumatera Barat, Data Semester Ganji/Department of Education and Culture Sumatera Barat Province, Odd Semester Data

**Tabel**  
**Table** 4.1.9

**Jumlah Sekolah, Guru, Murid, dan Rasio Murid–Guru Madrasah Aliyah (MA) di Bawah Kementerian Agama Menurut Kecamatan di Kabupaten Agam, 2023/2024 dan 2024/2025**

*Number of Schools, Teachers, Pupils, and Pupil–Teacher Ratio in Madrasah Aliyah (MA) Under the Ministry of Religious Affairs by District in Agam Regency, 2023/2024 and 2024/2025*

| Kecamatan<br>District | Sekolah/Schools |           |                |           |              |           |
|-----------------------|-----------------|-----------|----------------|-----------|--------------|-----------|
|                       | Negeri/Public   |           | Swasta/Private |           | Jumlah/Total |           |
|                       | 2023/2024       | 2024/2025 | 2023/2024      | 2024/2025 | 2023/2024    | 2024/2025 |
| (1)                   | (2)             | (3)       | (4)            | (5)       | (6)          | (7)       |
| Tanjung Mutiara       | –               | –         | –              | –         | –            | –         |
| Lubuk Basung          | 1               | 1         | 1              | 1         | 2            | 2         |
| Ampek Nagari          | –               | –         | 1              | 1         | 1            | 1         |
| Tanjung Raya          | 2               | 2         | 2              | 2         | 4            | 4         |
| Matur                 | –               | –         | 1              | 1         | 1            | 1         |
| IV Koto               | –               | –         | 2              | 4         | 2            | 4         |
| Malalak               | –               | –         | –              | –         | –            | –         |
| Banuhampu             | 1               | 1         | 2              | 2         | 3            | 3         |
| Sungai Pua            | –               | –         | 2              | 2         | 2            | 2         |
| Ampek Angkek          | –               | –         | 2              | 2         | 2            | 2         |
| Canduang              | –               | –         | 3              | 3         | 3            | 3         |
| Baso                  | –               | –         | 3              | 2         | 3            | 2         |
| Tilatang Kamang       | 1               | 1         | 4              | 5         | 5            | 6         |
| Kamang Magek          | –               | –         | 3              | 3         | 3            | 3         |
| Palembayan            | –               | –         | –              | –         | –            | –         |
| Palupuh               | –               | –         | –              | –         | –            | –         |
| <b>Kabupaten Agam</b> | <b>5</b>        | <b>5</b>  | <b>26</b>      | <b>28</b> | <b>31</b>    | <b>33</b> |

Lanjutan Tabel/*Continued Table* 4.1.9

| Kecamatan<br>District | Guru/Teachers |            |                |            |              |            |
|-----------------------|---------------|------------|----------------|------------|--------------|------------|
|                       | Negeri/Public |            | Swasta/Private |            | Jumlah/Total |            |
|                       | 2023/2024     | 2024/2025  | 2023/2024      | 2024/2025  | 2023/2024    | 2024/2025  |
| (1)                   | (8)           | (9)        | (10)           | (11)       | (12)         | (13)       |
| Tanjung Mutiara       | –             | –          | –              | –          | –            | –          |
| Lubuk Basung          | 29            | 39         | 5              | 4          | 34           | 43         |
| Ampek Nagari          | –             | –          | 7              | –          | 7            | –          |
| Tanjung Raya          | 72            | 75         | 26             | 22         | 98           | 97         |
| Matur                 | –             | –          | 12             | 12         | 12           | 12         |
| IV Koto               | –             | –          | 43             | 45         | 23           | 45         |
| Malalak               | –             | –          | –              | –          | –            | –          |
| Banuhampu             | 33            | 32         | 63             | 80         | 96           | 112        |
| Sungai Pua            | –             | –          | 29             | 25         | 29           | 25         |
| Ampek Angkek          | –             | –          | 31             | 32         | 31           | 32         |
| Canduang              | –             | –          | 48             | 36         | 48           | 36         |
| Baso                  | –             | –          | 21             | 23         | 21           | 23         |
| Tilatang Kamang       | 35            | 33         | 52             | 55         | 87           | 88         |
| Kamang Magek          | –             | –          | 40             | 31         | 40           | 31         |
| Palembayan            | –             | –          | –              | –          | –            | –          |
| Palupuh               | –             | –          | –              | –          | –            | –          |
| <b>Kabupaten Agam</b> | <b>169</b>    | <b>179</b> | <b>377</b>     | <b>365</b> | <b>526</b>   | <b>544</b> |

Lanjutan Tabel/*Continued Table 4.1.9*

| Kecamatan<br>District | Murid/Pupils  |              |                |              |              |              |
|-----------------------|---------------|--------------|----------------|--------------|--------------|--------------|
|                       | Negeri/Public |              | Swasta/Private |              | Jumlah/Total |              |
|                       | 2023/2024     | 2024/2025    | 2023/2024      | 2024/2025    | 2023/2024    | 2024/2025    |
| (1)                   | (14)          | (15)         | (16)           | (17)         | (18)         | (19)         |
| Tanjung Mutiara       | –             | –            | –              | –            | –            | –            |
| Lubuk Basung          | 177           | 246          | 13             | 70           | 190          | 316          |
| Ampek Nagari          | –             | –            | 59             | –            | 59           | –            |
| Tanjung Raya          | 491           | 372          | 158            | 163          | 649          | 535          |
| Matur                 | –             | –            | 103            | 115          | 103          | 115          |
| IV Koto               | –             | –            | 109            | 206          | 109          | 206          |
| Malalak               | –             | –            | –              | –            | –            | –            |
| Banuhampu             | 284           | 279          | 892            | 853          | 1.176        | 1.132        |
| Sungai Pua            | –             | –            | 134            | 148          | 134          | 148          |
| Ampek Angkek          | –             | –            | 451            | 173          | 451          | 173          |
| Canduang              | –             | –            | 845            | 836          | 845          | 836          |
| Baso                  | –             | –            | 170            | 125          | 170          | 125          |
| Tilatang Kamang       | 345           | 331          | 396            | 657          | 741          | 988          |
| Kamang Magek          | –             | –            | 206            | 183          | 206          | 183          |
| Palembayan            | –             | –            | –              | –            | –            | –            |
| Palupuh               | –             | –            | –              | –            | –            | –            |
| <b>Kabupaten Agam</b> | <b>1.297</b>  | <b>1.228</b> | <b>3.536</b>   | <b>3.529</b> | <b>4.833</b> | <b>4.757</b> |

Lanjutan Tabel/Continued Table 4.1.9

| Kecamatan<br>District | Rasio Murid–Guru/Pupil–Teacher Ratio |           |                |           |              |           |
|-----------------------|--------------------------------------|-----------|----------------|-----------|--------------|-----------|
|                       | Negeri/Public                        |           | Swasta/Private |           | Jumlah/Total |           |
|                       | 2023/2024                            | 2024/2025 | 2023/2024      | 2024/2025 | 2023/2024    | 2024/2025 |
| (1)                   | (14)                                 | (15)      | (16)           | (17)      | (18)         | (19)      |
| Tanjung Mutiara       | –                                    | –         | –              | –         | –            | –         |
| Lubuk Basung          | 6                                    | 6         | 18             | 6         | 7            | 7         |
| Ampek Nagari          | –                                    | –         | –              | 16        | –            | –         |
| Tanjung Raya          | 5                                    | 5         | 7              | 7         | 6            | 6         |
| Matur                 | –                                    | –         | 10             | 15        | 10           | 10        |
| IV Koto               | –                                    | –         | 5              | 5         | 5            | 5         |
| Malalak               | –                                    | –         | –              | –         | –            | –         |
| Banuhampu             | 9                                    | 9         | 11             | 9         | 10           | 10        |
| Sungai Pua            | –                                    | –         | 6              | 7         | 6            | 6         |
| Ampek Angkek          | –                                    | –         | 5              | 11        | 5            | 5         |
| Canduang              | –                                    | –         | 23             | 16        | 23           | 23        |
| Baso                  | –                                    | –         | 5              | 7         | 5            | 5         |
| Tilatang Kamang       | 10                                   | 10        | 12             | 9         | 11           | 11        |
| Kamang Magek          | –                                    | –         | 6              | 9         | 6            | 6         |
| Palembayan            | –                                    | –         | –              | –         | –            | –         |
| Palupuh               | –                                    | –         | –              | –         | –            | –         |
| <b>Kabupaten Agam</b> | <b>7</b>                             | <b>7</b>  | <b>10</b>      | <b>9</b>  | <b>9</b>     | <b>9</b>  |

Sumber/Source: Kementerian Agama Kabupaten Agam, Data Semester Ganjil/Ministry of Religious Affairs Agam Regency, Odd Semester Data

**Tabel**  
**Table** 4.1.10

**Jumlah Desa<sup>1</sup>/Kelurahan yang Memiliki Fasilitas Sekolah Menurut Kecamatan dan Tingkat Pendidikan di Kabupaten Agam, 2022–2024**  
**Number of Villages<sup>1</sup>/Kelurahan Having Educational Facilities by District and Educational Level in Agam Regency, 2022–2024**

| Kecamatan<br>District | SD<br>Primary School |          |            |
|-----------------------|----------------------|----------|------------|
|                       | 2022                 | 2023     | 2024       |
| (1)                   | (2)                  | (3)      | (4)        |
| Tanjung Mutiara       | –                    | –        | 4          |
| Lubuk Basung          | –                    | –        | 10         |
| Ampek Nagari          | –                    | –        | 4          |
| Tanjung Raya          | –                    | –        | 10         |
| Matur                 | –                    | –        | 6          |
| IV Koto               | –                    | –        | 7          |
| Malalak               | –                    | –        | 4          |
| Banuhampu             | –                    | –        | 7          |
| Sungai Pua            | –                    | –        | 5          |
| Ampek Angkek          | –                    | –        | 7          |
| Canduang              | –                    | –        | 3          |
| Baso                  | –                    | –        | 8          |
| Tilatang Kamang       | –                    | –        | 10         |
| Kamang Magek          | –                    | –        | 5          |
| Palembayan            | –                    | –        | 10         |
| Palupuh               | –                    | –        | 5          |
| <b>Kabupaten Agam</b> | <b>–</b>             | <b>–</b> | <b>105</b> |

Lanjutan Tabel/*Continued Table* 4.1.10

| Kecamatan<br><i>District</i> | SMP<br><i>Junior High School</i> |      |           |
|------------------------------|----------------------------------|------|-----------|
|                              | 2022                             | 2023 | 2024      |
| (1)                          | (5)                              | (6)  | (7)       |
| Tanjung Mutiara              | –                                | –    | 3         |
| Lubuk Basung                 | –                                | –    | 8         |
| Ampek Nagari                 | –                                | –    | 3         |
| Tanjung Raya                 | –                                | –    | 7         |
| Matur                        | –                                | –    | 3         |
| IV Koto                      | –                                | –    | 5         |
| Malalak                      | –                                | –    | 3         |
| Banuhampu                    | –                                | –    | 3         |
| Sungai Pua                   | –                                | –    | 3         |
| Ampek Angkek                 | –                                | –    | 6         |
| Canduang                     | –                                | –    | 3         |
| Baso                         | –                                | –    | 7         |
| Tilatang Kamang              | –                                | –    | 6         |
| Kamang Magek                 | –                                | –    | 3         |
| Palembayan                   | –                                | –    | 6         |
| Palupuh                      | –                                | –    | 4         |
| <b>Kabupaten Agam</b>        | –                                | –    | <b>73</b> |

Lanjutan Tabel/*Continued Table* 4.1.10

| Kecamatan<br><i>District</i> | SMA<br><i>Senior High School</i> |      |           |
|------------------------------|----------------------------------|------|-----------|
|                              | 2022                             | 2023 | 2024      |
| (1)                          | (8)                              | (9)  | (10)      |
| Tanjung Mutiara              | –                                | –    | 1         |
| Lubuk Basung                 | –                                | –    | 4         |
| Ampek Nagari                 | –                                | –    | 1         |
| Tanjung Raya                 | –                                | –    | 4         |
| Matur                        | –                                | –    | 2         |
| IV Koto                      | –                                | –    | 3         |
| Malalak                      | –                                | –    | –         |
| Banuhampu                    | –                                | –    | 4         |
| Sungai Pua                   | –                                | –    | 2         |
| Ampek Angkek                 | –                                | –    | 3         |
| Canduang                     | –                                | –    | 3         |
| Baso                         | –                                | –    | 3         |
| Tilatang Kamang              | –                                | –    | 5         |
| Kamang Magek                 | –                                | –    | 3         |
| Palembayan                   | –                                | –    | 3         |
| Palupuh                      | –                                | –    | 1         |
| <b>Kabupaten Agam</b>        | –                                | –    | <b>42</b> |

Lanjutan Tabel/*Continued Table* 4.1.10

| Kecamatan<br><i>District</i> | SMK<br><i>Vocational School</i> |          |           |
|------------------------------|---------------------------------|----------|-----------|
|                              | 2022                            | 2023     | 2024      |
| (1)                          | (11)                            | (12)     | (13)      |
| Tanjung Mutiara              | –                               | –        | 1         |
| Lubuk Basung                 | –                               | –        | 3         |
| Ampek Nagari                 | –                               | –        | 2         |
| Tanjung Raya                 | –                               | –        | 1         |
| Matur                        | –                               | –        | 1         |
| IV Koto                      | –                               | –        | –         |
| Malalak                      | –                               | –        | –         |
| Banuhampu                    | –                               | –        | –         |
| Sungai Pua                   | –                               | –        | –         |
| Ampek Angkek                 | –                               | –        | 1         |
| Canduang                     | –                               | –        | –         |
| Baso                         | –                               | –        | 1         |
| Tilatang Kamang              | –                               | –        | 1         |
| Kamang Magek                 | –                               | –        | 1         |
| Palembayan                   | –                               | –        | 1         |
| Palupuh                      | –                               | –        | –         |
| <b>Kabupaten Agam</b>        | <b>–</b>                        | <b>–</b> | <b>13</b> |

Lanjutan Tabel/Continued Table 4.1.10

| Kecamatan<br>District | Perguruan Tinggi<br>University |          |          |
|-----------------------|--------------------------------|----------|----------|
|                       | 2022                           | 2023     | 2024     |
| (1)                   | (14)                           | (15)     | (16)     |
| Tanjung Mutiara       | –                              | –        | –        |
| Lubuk Basung          | –                              | –        | –        |
| Ampek Nagari          | –                              | –        | –        |
| Tanjung Raya          | –                              | –        | –        |
| Matur                 | –                              | –        | 1        |
| IV Koto               | –                              | –        | –        |
| Malalak               | –                              | –        | –        |
| Banuhampu             | –                              | –        | 2        |
| Sungai Pua            | –                              | –        | –        |
| Ampek Angkek          | –                              | –        | –        |
| Canduang              | –                              | –        | –        |
| Baso                  | –                              | –        | 1        |
| Tilatang Kamang       | –                              | –        | –        |
| Kamang Magek          | –                              | –        | –        |
| Palembayan            | –                              | –        | –        |
| Palupuh               | –                              | –        | –        |
| <b>Kabupaten Agam</b> | <b>–</b>                       | <b>–</b> | <b>4</b> |

Catatan/Note: <sup>1</sup> Desa pada tabel ini termasuk Unit Permukiman Transmigrasi (UPT) yang masih dibina oleh kementerian terkait dan nagari di Provinsi Sumatera Barat/Villages in this table include Transmigration Settlement Unit which is still fostered by the relevant ministries and the nagari in the Province of Sumatera Barat  
 Pada tahun 2023 dan 2024, pendataan Podes tidak dilaksanakan/ In 2023 and 2024, Podes data collection will not be carried out

Sumber/Source: Badan Pusat Statistik, Pendataan Potensi Desa (Podes)/ BPS-Statistics Indonesia, Village Potential Data Collection

**Tabel**  
**Table** 4.1.11

**Angka Partisipasi Murni (APM) dan Angka Partisipasi Kasar (APK) Menurut Jenjang Pendidikan di Kabupaten Agam, 2023 dan 2024**  
**Net Participation Rates and Gross Participation Rates by Educational Level in Agam Regency, 2023 and 2024**

| Jenjang Pendidikan<br>Educational Level        | Angka Partisipasi Murni (APM)<br>Net Participation Rates |       | Angka Partisipasi Kasar (APK)<br>Gross Participation Rates |        |
|--|--|-------|--|--------|
|  | 2023   | 2024  | 2023   | 2024   |
| (1)  | (2)  | (3)   | (4)  | (5)    |
| SD/MI/Sederajat<br>Primary School              | 98,79  | 98,54 | 109,48   | 106,51 |
| SMP/MTs/ Sederajat<br>Lower Secondary School   | 81,5   | 85,29 | 96,4   | 94,41  |
| SMA/SMK/MA/Sederajat<br>Upper Secondary School | 70,21  | 73,49 | 92,22  | 99,26  |

Sumber/Source: Badan Pusat Statistik, Survei Sosial Ekonomi Nasional (Susenas)/BPS-Statistics Indonesia, National Socioeconomic Survey

**Tabel** 4.1.12 **Persentase Penduduk Berumur 15 Tahun ke Atas yang Melek Huruf Menurut Kelompok Umur di Kabupaten Agam, 2023 dan 2024**  
**Percentage of Literate People Aged 15 Years and Over by Age Group in Agam Regency, 2023 and 2024**

| Kelompok Umur<br>Age Group | 2023        | 2024        |
|----------------------------|-------------|-------------|
| (1)                        | (2)         | (3)         |
| 15–19                      | 99,7        | 100         |
| 20–24                      | 100         | 100         |
| 25–29                      | 100         | 100         |
| 30–34                      | 100         | 100         |
| 35–39                      | 100         | 100         |
| 40–44                      | 100         | 100         |
| 45–49                      | 100         | 100         |
| 50+                        | 98,3        | 99,2        |
| <b>Jumlah/Total</b>        | <b>99,4</b> | <b>99,7</b> |
| <b>15–24</b>               | <b>100</b>  | <b>100</b>  |
| <b>15–44</b>               | <b>100</b>  | <b>100</b>  |
| <b>15+</b>                 | <b>99,4</b> | <b>99,7</b> |
| <b>45+</b>                 | <b>98,7</b> | <b>99,4</b> |

Sumber/Source: Badan Pusat Statistik, Survei Sosial Ekonomi Nasional (Susenas)/BPS-Statistics Indonesia, National Socioeconomic Survey

**Tabel**  
**Table** 4.1.13**Angka Partisipasi Sekolah (APS) Menurut Kelompok Umur Sekolah di Kabupaten Agam, 2023 dan 2024**  
**School Participation Rates by Age Group of School in Agam Regency, 2023 and 2024**

| Kelompok Umur Sekolah<br><i>Age Group of School</i> | Angka Partisipasi Sekolah (APS)<br><i>School Participation Rates</i> |       |
|---|--|-------|
|   | 2023   | 2024  |
| (1)   | (2)  | (3)   |
| 7–12 Tahun<br><i>7–12 Years</i>                     | 99,93  | 99,94 |
| 13–15 Tahun<br><i>13–15 Years</i>                   | 95,79  | 95,82 |
| 16–18 Tahun<br><i>16–18 Years</i>                   | 84,3   | 86,07 |

Sumber/Source: Badan Pusat Statistik, Survei Sosial Ekonomi Nasional (Susenas)/BPS-Statistics Indonesia, National Socioeconomic Survey

**Tabel 4.1.14** Jumlah Mahasiswa Universitas Islam Negeri Bukittinggi Menurut Fakultas, 2024  
**Table 4.1.14** Number of University Student in State Islamic Universities Bukittinggi by Faculty, 2024

| Fakultas<br>Faculty         | 2024          |               |
|-----------------------------|---------------|---------------|
|                             | Ganjil<br>Odd | Genap<br>Even |
| (1)                         | (2)           | (3)           |
| Syariah                     | 1.421         | 1.327         |
| Tarbiyah                    | 5.529         | 5.174         |
| Ekonomi dan Bisnis Islam    | 3.816         | 3.677         |
| Ushuluddin, Adab dan Dakwah | 1.103         | 1.040         |
| Pascasarjana                | 235           | 223           |
| <b>Jumlah</b>               | <b>12.104</b> | <b>11.441</b> |

Sumber/Source: Universitas Islam Negeri Bukittinggi/State Islamic Universities Bukittinggi

**Tabel 4.1.15** Jumlah Pegawai Negeri Sipil di Lingkungan Universitas Islam Negeri Bukittinggi, 2024  
**Number of Civil Servants in State Islamic Universities Bukittinggi, 2024**

| Pangkat/Golongan/Ruang<br><i>Hierarchy</i> | 2024                    |                            |
|--|-------------------------|----------------------------|
|  | Dosen<br><i>Lecture</i> | Pegawai<br><i>Employee</i> |
| (1)  | (2)                     | (3)                        |
| Golongan I                                 |                         |                            |
| I/A (Juru Muda)                            | –                       | –                          |
| I/B (Juru Muda Tk.I)                       | –                       | –                          |
| I/C (Juru)                                 | –                       | –                          |
| I/D (Juru Tk.I)                            | –                       | –                          |
| Golongan II                                |                         |                            |
| II/A (Pengatur Muda)                       | –                       | –                          |
| II/B (Pengatur Muda Tk.I)                  | –                       | 1                          |
| II/C (Pengatur)                            | –                       | 1                          |
| II/D (Pengatur Tk.I)                       | –                       | –                          |
| Golongan III                               |                         |                            |
| III/A (Penata Muda)                        | –                       | 9                          |
| III/B (Penata Muda Tk.I)                   | 53                      | 6                          |
| III/C (Penata)                             | 33                      | 2                          |
| III/D (Penata Tk.I)                        | 47                      | 31                         |
| Golongan IV                                |                         |                            |
| IV/A (Pembina)                             | 14                      | 9                          |
| IV/B (Pembina Tk.I)                        | 31                      | 4                          |
| IV/C (Pembina Utama Muda)                  | 7                       | –                          |
| IV/D (Penata Utama Muda Tk.I)              | 1                       | 1                          |
| IV/E (Pembina Utama)                       | 1                       | –                          |

Lanjutan Tabel/*Continued Table* 4.1.15

| Pangkat/Golongan/Ruang<br><i>Hierarchy</i> | 2024                    |                            |
|--|-------------------------|----------------------------|
|  | Dosen<br><i>Lecture</i> | Pegawai<br><i>Employee</i> |
| (1)  | (2)                     | (3)                        |
| Sampai Dengan SD                           | –                       | –                          |
| SLTP/Sederajat                             | –                       | –                          |
| SMA/Sederajat                              | –                       | 3                          |
| Diploma                                    | –                       | 1                          |
| S1   | –                       | 43                         |
| S2   | 130                     | 17                         |
| S3   | 57                      | –                          |
| <b>Jumlah</b>                              | <b>187</b>              | <b>64</b>                  |

Sumber/ *Source*: Universitas Islam Negeri Bukittinggi/*State Islamic Universities Bukittinggi*

## 4.2 KESEHATAN HEALTH

**Tabel 4.2.1** Jumlah Desa<sup>1</sup>/Kelurahan Yang Memiliki Sarana Kesehatan Menurut Kecamatan di Kabupaten Agam, 2022–2024  
*Number of Villages<sup>1</sup>/Kelurahan Having Health Facilities by District in Agam Regency, 2022–2024*

| Kecamatan<br><i>District</i> | Rumah Sakit<br><i>Hospital</i> |      |          |
|------------------------------|--------------------------------|------|----------|
|                              | 2022                           | 2023 | 2024     |
| (1)                          | (2)                            | (3)  | (4)      |
| Tanjung Mutiara              | –                              | –    | –        |
| Lubuk Basung                 | –                              | –    | 2        |
| Ampek Nagari                 | –                              | –    | –        |
| Tanjung Raya                 | –                              | –    | –        |
| Matur                        | –                              | –    | –        |
| IV Koto                      | –                              | –    | –        |
| Malalak                      | –                              | –    | –        |
| Banuhampu                    | –                              | –    | –        |
| Sungai Pua                   | –                              | –    | –        |
| Ampek Angkek                 | –                              | –    | –        |
| Canduang                     | –                              | –    | –        |
| Baso                         | –                              | –    | –        |
| Tilatang Kamang              | –                              | –    | –        |
| Kamang Magek                 | –                              | –    | –        |
| Palembayan                   | –                              | –    | –        |
| Palupuh                      | –                              | –    | –        |
| <b>Kabupaten Agam</b>        | –                              | –    | <b>2</b> |

Lanjutan Tabel/*Continued Table* 4.2.1

| Kecamatan<br><i>District</i> | Rumah Sakit Bersalin<br><i>Maternity Hospital</i> |      |      |
|------------------------------|---|------|------|
|                              | 2022  | 2023 | 2024 |
| (1)                          | (5)   | (6)  | (7)  |
| Tanjung Mutiara              | –   | –    | –    |
| Lubuk Basung                 | –   | –    | –    |
| Ampek Nagari                 | –   | –    | –    |
| Tanjung Raya                 | –   | –    | –    |
| Matur                        | –   | –    | –    |
| IV Koto                      | –   | –    | –    |
| Malalak                      | –   | –    | –    |
| Banuhampu                    | –   | –    | –    |
| Sungai Pua                   | –   | –    | –    |
| Ampek Angkek                 | –   | –    | –    |
| Canduang                     | –   | –    | –    |
| Baso                         | –   | –    | –    |
| Tilatang Kamang              | –   | –    | –    |
| Kamang Magek                 | –   | –    | –    |
| Palembayan                   | –   | –    | –    |
| Palupuh                      | –   | –    | –    |
| <b>Kabupaten Agam</b>        | –   | –    | –    |

Lanjutan Tabel/*Continued Table 4.2.1*

| Kecamatan<br><i>District</i> | Poliklinik<br><i>Polyclinic</i> |          |           |
|------------------------------|---------------------------------|----------|-----------|
|                              | 2022                            | 2023     | 2024      |
| (1)                          | (8)                             | (9)      | (10)      |
| Tanjung Mutiara              | –                               | –        | 2         |
| Lubuk Basung                 | –                               | –        | 4         |
| Ampek Nagari                 | –                               | –        | –         |
| Tanjung Raya                 | –                               | –        | –         |
| Matur                        | –                               | –        | 1         |
| IV Koto                      | –                               | –        | –         |
| Malalak                      | –                               | –        | –         |
| Banuhampu                    | –                               | –        | 3         |
| Sungai Pua                   | –                               | –        | –         |
| Ampek Angkek                 | –                               | –        | 1         |
| Canduang                     | –                               | –        | –         |
| Baso                         | –                               | –        | –         |
| Tilatang Kamang              | –                               | –        | –         |
| Kamang Magek                 | –                               | –        | –         |
| Palembayan                   | –                               | –        | 2         |
| Palupuh                      | –                               | –        | –         |
| <b>Kabupaten Agam</b>        | <b>–</b>                        | <b>–</b> | <b>13</b> |

Lanjutan Tabel/*Continued Table 4.2.1*

| Kecamatan<br><i>District</i> | Puskesmas<br><i>Public Health Center</i> |          |           |
|------------------------------|--|----------|-----------|
|                              | 2022                                     | 2023     | 2024      |
| (1)                          | (11)                                     | (12)     | (13)      |
| Tanjung Mutiara              | –  | –        | 2         |
| Lubuk Basung                 | –  | –        | 2         |
| Ampek Nagari                 | –  | –        | 2         |
| Tanjung Raya                 | –  | –        | 2         |
| Matur                        | –  | –        | 1         |
| IV Koto                      | –  | –        | 1         |
| Malalak                      | –  | –        | 1         |
| Banuhampu                    | –  | –        | 1         |
| Sungai Pua                   | –  | –        | 1         |
| Ampek Angkek                 | –  | –        | 1         |
| Canduang                     | –  | –        | 1         |
| Baso                         | –  | –        | 2         |
| Tilatang Kamang              | –  | –        | 2         |
| Kamang Magek                 | –  | –        | 1         |
| Palembayan                   | –  | –        | 2         |
| Palupuh                      | –  | –        | 1         |
| <b>Kabupaten Agam</b>        | <b>–</b>                                 | <b>–</b> | <b>23</b> |

Lanjutan Tabel/*Continued Table 4.2.1*

| Kecamatan<br><i>District</i> | Puskesmas Pembantu<br><i>Subsidiary of Public Health Center</i> |          |           |
|------------------------------|---|----------|-----------|
|                              | 2022  | 2023     | 2024      |
| (1)                          | (14)  | (15)     | (16)      |
| Tanjung Mutiara              | –   | –        | 4         |
| Lubuk Basung                 | –   | –        | 8         |
| Ampek Nagari                 | –   | –        | 3         |
| Tanjung Raya                 | –   | –        | 8         |
| Matur                        | –   | –        | 5         |
| IV Koto                      | –   | –        | 7         |
| Malalak                      | –   | –        | 1         |
| Banuhampu                    | –   | –        | 6         |
| Sungai Pua                   | –   | –        | 5         |
| Ampek Angkek                 | –   | –        | 7         |
| Canduang                     | –   | –        | 2         |
| Baso                         | –   | –        | 7         |
| Tilatang Kamang              | –   | –        | 4         |
| Kamang Magek                 | –   | –        | 5         |
| Palembayan                   | –   | –        | 10        |
| Palupuh                      | –   | –        | 5         |
| <b>Kabupaten Agam</b>        | <b>–</b>  | <b>–</b> | <b>87</b> |

Lanjutan Tabel/Continued Table 4.2.1

| Kecamatan<br>District | Apotek<br>Pharmacy |          |           |
|-----------------------|--------------------|----------|-----------|
|                       | 2022               | 2023     | 2024      |
| (1)                   | (17)               | (18)     | (19)      |
| Tanjung Mutiara       | –                  | –        | 3         |
| Lubuk Basung          | –                  | –        | 16        |
| Ampek Nagari          | –                  | –        | 2         |
| Tanjung Raya          | –                  | –        | 2         |
| Matur                 | –                  | –        | 4         |
| IV Koto               | –                  | –        | 1         |
| Malalak               | –                  | –        | –         |
| Banuhampu             | –                  | –        | 10        |
| Sungai Pua            | –                  | –        | 2         |
| Ampek Angkek          | –                  | –        | 8         |
| Canduang              | –                  | –        | 1         |
| Baso                  | –                  | –        | 5         |
| Tilatang Kamang       | –                  | –        | 9         |
| Kamang Magek          | –                  | –        | 2         |
| Palembayan            | –                  | –        | 6         |
| Palupuh               | –                  | –        | –         |
| <b>Kabupaten Agam</b> | <b>–</b>           | <b>–</b> | <b>71</b> |

Catatan/Note: <sup>1</sup> Desa pada tabel ini termasuk Unit Permukiman Transmigrasi (UPT) yang masih dibina oleh kementerian terkait dan nagari di Provinsi Sumatera Barat/Villages in this table include Transmigration Settlement Unit which is still fostered by the relevant ministries and the nagari in the Province of Sumatera Barat  
 Pada tahun 2023 dan 2024, pendataan Podes tidak dilaksanakan/ In 2023 and 2024, Podes data collection will not be carried out

Sumber/Source: Badan Pusat Statistik, Pendataan Potensi Desa (Podes)/BPS-Statistics Indonesia, Village Potential Data Collecting

**Tabel**  
**Table** 4.2.2

**Jumlah Tenaga Kesehatan Menurut Kecamatan di  
Kabupaten Agam, 2024**  
*Number of Health Human Resources by District in Agam  
Regency, 2024*

| Kecamatan<br><i>District</i> | Dokter <sup>1</sup><br><i>Doctor</i> <sup>1</sup> | Dokter Gigi <sup>2</sup><br><i>Dentist</i> <sup>2</sup> | Perawat<br><i>Nurse</i> | Bidan<br><i>Midwife</i> | Tenaga<br>kefarmasian<br><i>Pharmacist</i> |
|------------------------------|---|---|-------------------------|-------------------------|--|
| (1)                          | (2)   | (3)   | (4)                     | (5)                     | (6)  |
| Tanjung Mutiara              | 6   | 3   | 19                      | 30                      | 6  |
| Lubuk Basung                 | 90  | 11  | 181                     | 99                      | 42   |
| Ampek Nagari                 | 9   | 2   | 14                      | 23                      | 6  |
| Tanjung Raya                 | 7   | 2   | 10                      | 34                      | 5  |
| Matur                        | 4   | 1   | 8                       | 22                      | 3  |
| IV Koto                      | 5   | 2   | 8                       | 16                      | 4  |
| Malalak                      | 2   | 1   | 7                       | 15                      | 2  |
| Banuhampu                    | 5   | 2   | 6                       | 20                      | 4  |
| Sungai Pua                   | 5   | 2   | 8                       | 17                      | 3  |
| Ampek Angkek                 | 6   | 2   | 9                       | 30                      | 3  |
| Canduang                     | 4   | 2   | 5                       | 15                      | 4  |
| Baso                         | 6   | 4   | 14                      | 27                      | 4  |
| Tilatang Kamang              | 6   | 3   | 14                      | 31                      | 5  |
| Kamang Magek                 | 4   | 2   | 6                       | 19                      | 3  |
| Palembayan                   | 7   | 2   | 18                      | 21                      | 5  |
| Palupuh                      | 3   | 1   | 9                       | 21                      | 3  |
| <b>Kabupaten Agam</b>        | <b>169</b>  | <b>42</b>   | <b>336</b>              | <b>440</b>              | <b>102</b>                                 |

Lanjutan Tabel/*Continued Table 4.2.2*

| Kecamatan<br><i>District</i> | Tenaga Kesehatan Masyarakat<br><i>Public Health worker</i> | Sanitarian<br><i>Enviromental Health Worker</i> | Tenaga Gizi<br><i>Nutritionist</i> | Ahli Teknologi Laboratorium Medik<br><i>Medical Laboratory Technician</i> |
|------------------------------|--|---|------------------------------------|---|
| (1)                          | (7)  | (8)   | (9)                                | (10)  |
| Tanjung Mutiara              | 2  | 2   | 4                                  | 3   |
| Lubuk Basung                 | 7  | 8   | 13                                 | 28  |
| Ampek Nagari                 | 2  | 3   | 4                                  | 2   |
| Tanjung Raya                 | 3  | 3   | 4                                  | 4   |
| Matur                        | 1  | 2   | 1                                  | 2   |
| IV Koto                      | 3  | 2   | 1                                  | 2   |
| Malalak                      | 1  | 1   | 1                                  | 1   |
| Banuhampu                    | 3  | 1   | 2                                  | 2   |
| Sungai Pua                   | 3  | 2   | 3                                  | 2   |
| Ampek Angkek                 | 5  | 2   | 3                                  | 2   |
| Canduang                     | 2  | 1   | 2                                  | 2   |
| Baso                         | 5  | 4   | 5                                  | 3   |
| Tilatang Kamang              | 6  | 3   | 5                                  | 4   |
| Kamang Magek                 | 3  | 2   | 3                                  | 2   |
| Palembayan                   | 5  | 3   | 5                                  | 3   |
| Palupuh                      | 3  | 1   | 2                                  | 2   |
| <b>Kabupaten Agam</b>        | <b>54</b>  | <b>40</b>                                       | <b>58</b>                          | <b>64</b>   |

Catatan/Note: <sup>1</sup> Dokter dalam tabel ini termasuk dokter spesialis (selain spesialis gigi) dan dokter umum/*Doctor in this table include medical specialist (exclude dentist specialist) and general practitioner*

<sup>2</sup> Dokter gigi dalam tabel ini termasuk dokter spesialis gigi dan dokter gigi/*Doctor in this table include dentist dan dentist specialist*

Sumber/Source: Dinas Kesehatan Kabupaten Agam/ *Department of Health Agam Regency*

**Tabel**  
**Table** 4.2.3

**Jumlah Rumah Sakit Umum, Rumah Sakit Khusus,  
Puskesmas, Klinik Pratama, dan Posyandu Menurut  
Kecamatan di Kabupaten Agam, 2023 dan 2024**  
*Number of General Hospital, Specialized Hospital, Public  
Health Center, Primary Clinic, and Integrated Health Post by  
District in Agam Regency, 2023 and 2024*

| Kecamatan<br>District | Rumah Sakit Umum<br>General Hospital |          | Rumah Sakit Khusus<br>Specialized Hospital |          |
|-----------------------|--------------------------------------|----------|--|----------|
|                       | 2023                                 | 2024     | 2023                                       | 2024     |
| (1)                   | (2)                                  | (3)      | (4)  | (5)      |
| Tanjung Mutiara       | –                                    | –        | –  | –        |
| Lubuk Basung          | 1                                    | 1        | 1  | 1        |
| Ampek Nagari          | –                                    | –        | –  | –        |
| Tanjung Raya          | –                                    | –        | –  | –        |
| Matur                 | –                                    | –        | –  | –        |
| IV Koto               | –                                    | –        | –  | –        |
| Malalak               | –                                    | –        | –  | –        |
| Banuhampu             | –                                    | –        | –  | –        |
| Sungai Pua            | –                                    | –        | –  | –        |
| Ampek Angkek          | –                                    | –        | –  | –        |
| Canduang              | –                                    | –        | –  | –        |
| Baso                  | –                                    | –        | –  | –        |
| Tilatang Kamang       | –                                    | –        | –  | –        |
| Kamang Magek          | –                                    | –        | –  | –        |
| Palembayan            | –                                    | –        | –  | –        |
| Palupuh               | –                                    | –        | –  | –        |
| <b>Kabupaten Agam</b> | <b>1</b>                             | <b>1</b> | <b>1</b>                                   | <b>1</b> |

Lanjutan Tabel/Continued Table 4.2.3

| Kecamatan<br>District | Puskesmas <sup>1</sup> Rawat Inap<br>Public Health Center <sup>1</sup><br>with Inpatient Care |           | Puskesmas <sup>1</sup><br>Non Rawat Inap<br>Public Health Center <sup>1</sup><br>without Inpatient Care |           |
|-----------------------|---|-----------|---|-----------|
|                       | 2023  | 2024      | 2023  | 2024      |
| (1)                   | (6)   | (7)       | (8)   | (9)       |
| Tanjung Mutiara       | 2   | 2         | –   | –         |
| Lubuk Basung          | 1   | 1         | –   | –         |
| Ampek Nagari          | 1   | 1         | 1   | 1         |
| Tanjung Raya          | 1   | 1         | 1   | 1         |
| Matur                 | 1   | 1         | –   | –         |
| IV Koto               | –   | –         | 1   | 1         |
| Malalak               | –   | –         | 1   | 1         |
| Banuhampu             | –   | –         | 1   | 1         |
| Sungai Pua            | –   | –         | 1   | 1         |
| Ampek Angkek          | –   | –         | 1   | 1         |
| Canduang              | –   | –         | 1   | 1         |
| Baso                  | 1   | 1         | 1   | 1         |
| Tilatang Kamang       | 1   | 1         | 1   | 1         |
| Kamang Magek          | –   | –         | 1   | 1         |
| Palembayan            | 2   | 2         | –   | –         |
| Palupuh               | 1   | 1         | –   | –         |
| <b>Kabupaten Agam</b> | <b>11</b>   | <b>11</b> | <b>12</b>   | <b>12</b> |

Lanjutan Tabel/*Continued Table 4.2.3*

| Kecamatan<br><i>District</i> | Klinik Pratama<br><i>Primary Clinic</i> |           | Posyandu<br><i>Intregrated Health Post</i> |            |
|------------------------------|---|-----------|--|------------|
|                              | 2023                                    | 2024      | 2023                                       | 2024       |
| (1)                          | (10)                                    | (11)      | (12)                                       | (13)       |
| Tanjung Mutiara              | 1                                       | 1         | 58   | 60         |
| Lubuk Basung                 | 5                                       | 6         | 101  | 102        |
| Ampek Nagari                 | –                                       | –         | 53   | 55         |
| Tanjung Raya                 | –                                       | –         | 56   | 56         |
| Matur                        | –                                       | –         | 42   | 42         |
| IV Koto                      | –                                       | –         | 47   | 47         |
| Malalak                      | –                                       | –         | 23   | 24         |
| Banuhampu                    | 6                                       | 8         | 58   | 58         |
| Sungai Pua                   | –                                       | –         | 41   | 42         |
| Ampek Angkek                 | 1                                       | 2         | 62   | 62         |
| Canduang                     | –                                       | –         | 42   | 45         |
| Baso                         | –                                       | 1         | 71   | 71         |
| Tilatang Kamang              | –                                       | –         | 70   | 70         |
| Kamang Magek                 | –                                       | –         | 57   | 57         |
| Palembayan                   | 2                                       | 2         | 69   | 69         |
| Palupuh                      | –                                       | –         | 29   | 30         |
| <b>Kabupaten Agam</b>        | <b>15</b>                               | <b>20</b> | <b>879</b>                                 | <b>890</b> |

Sumber/*Source*: Dinas Kesehatan Kabupaten Agam/ *Department of Health Agam Regency*

**Tabel**  
**Table** 4.2.4

**Jumlah Puskesmas Pembantu, Poskesri, Polindes, Apotek, Tempat Praktek Dokter dan Tempat Praktek Bidan Menurut Kecamatan di Kabupaten Agam, 2023 dan 2024**  
**Number of General Hospital, Specialized Hospital, Public Health Center, Primary Clinic, and Integrated Health Post by District in Agam Regency, 2023 and 2024**

| Kecamatan<br>District | Puskesmas Pembantu<br>Subsidiary Public Health Center |            | Poskesri<br>Village Health Center |           |
|-----------------------|---|------------|-----------------------------------|-----------|
|                       | 2023  | 2024       | 2023                              | 2024      |
| (1)                   | (2)   | (3)        | (4)                               | (5)       |
| Tanjung Mutiara       | 10  | 10         | 1                                 | 3         |
| Lubuk Basung          | 14  | 15         | 2                                 | 7         |
| Ampek Nagari          | 10  | 10         | 3                                 | 3         |
| Tanjung Raya          | 19  | 18         | 1                                 | 2         |
| Matur                 | 8   | 8          | —                                 | 1         |
| IV Koto               | 8   | 8          | 4                                 | 6         |
| Malalak               | 2   | 2          | 1                                 | 1         |
| Banuhampu             | 9   | 8          | 4                                 | 5         |
| Sungai Pua            | 6   | 6          | 4                                 | 4         |
| Ampek Angkek          | 9   | 9          | 2                                 | 2         |
| Canduang              | 6   | 6          | 3                                 | 7         |
| Baso                  | 8   | 8          | 4                                 | 5         |
| Tilatang Kamang       | 6   | 6          | 4                                 | 7         |
| Kamang Magek          | 8   | 7          | 2                                 | 2         |
| Palembayan            | 16  | 16         | 1                                 | 1         |
| Palupuh               | 6   | 6          | 5                                 | 6         |
| <b>Kabupaten Agam</b> | <b>145</b>  | <b>143</b> | <b>41</b>                         | <b>62</b> |

Lanjutan Tabel/*Continued Table 4.2.4*

| Kecamatan<br><i>District</i> | Polindes<br><i>Village Birth Center</i> |           | Apotek<br><i>Pharmacy</i> |           |
|------------------------------|---|-----------|---------------------------|-----------|
|                              | 2023                                    | 2024      | 2023                      | 2024      |
| (1)                          | (10)                                    | (11)      | (12)                      | (13)      |
| Tanjung Mutiara              | 2                                       | 2         | 1                         | 1         |
| Lubuk Basung                 | 7                                       | 7         | 15                        | 15        |
| Ampek Nagari                 | –                                       | –         | 4                         | 3         |
| Tanjung Raya                 | 3                                       | 2         | 2                         | –         |
| Matur                        | 1                                       | 1         | 2                         | 2         |
| IV Koto                      | 2                                       | 2         | –                         | –         |
| Malalak                      | 4                                       | 4         | –                         | –         |
| Banuhampu                    | 2                                       | 2         | 9                         | 9         |
| Sungai Pua                   | –                                       | –         | 3                         | 3         |
| Ampek Angkek                 | 4                                       | 4         | 10                        | 9         |
| Canduang                     | 4                                       | 4         | 1                         | –         |
| Baso                         | 3                                       | 3         | 2                         | 3         |
| Tilatang Kamang              | 5                                       | 5         | 8                         | 4         |
| Kamang Magek                 | 3                                       | 3         | 3                         | 2         |
| Palembayan                   | 3                                       | 3         | 1                         | 2         |
| Palupuh                      | 2                                       | 2         | –                         | –         |
| <b>Kabupaten Agam</b>        | <b>45</b>                               | <b>44</b> | <b>61</b>                 | <b>53</b> |

Lanjutan Tabel/Continued Table 4.2.4

| Kecamatan<br>District | Tempat Praktek Dokter<br>Doctor Practices Place |           | Tempat Praktek Bidan<br>Midwives Practices Place |           |
|-----------------------|---|-----------|--|-----------|
|                       | 2023  | 2024      | 2023   | 2024      |
| (1)                   | (10)  | (11)      | (12)   | (13)      |
| Tanjung Mutiara       | 1   | 6         | 3  | 2         |
| Lubuk Basung          | 11  | 9         | 2  | 2         |
| Ampek Nagari          | 2   | 3         | 3  | 2         |
| Tanjung Raya          | 2   | 2         | 2  | –         |
| Matur                 | 4   | 3         | 2  | 1         |
| IV Koto               | –   | 1         | 1  | 1         |
| Malalak               | –   | –         | –  | –         |
| Banuhampu             | 2   | 4         | 3  | 1         |
| Sungai Pua            | 1   | 1         | –  | –         |
| Ampek Angkek          | 6   | 8         | 6  | –         |
| Canduang              | –   | 1         | –  | 1         |
| Baso                  | –   | 2         | 2  | 4         |
| Tilatang Kamang       | 2   | 5         | 1  | 1         |
| Kamang Magek          | –   | –         | –  | –         |
| Palembayan            | –   | 1         | 1  | 1         |
| Palupuh               | –   | –         | –  | –         |
| <b>Kabupaten Agam</b> | <b>31</b>                                       | <b>46</b> | <b>26</b>  | <b>16</b> |

Sumber/Source: Dinas Kesehatan Kabupaten Agam/ Department of Health Agam Regency

**Tabel 4.2.5**  
**Table**

**Jumlah Kunjungan Ibu Hamil ke Puskesmas Menurut Kecamatan di Kabupaten Agam, 2024**  
**The Visit of Pregnant Women to Public Health Centre by District in Agam Regency, 2024**

| Kecamatan<br>District | Sasaran<br>Target | K1           | Persentase<br>Percentage | K-4          | Persentase<br>Percentage |
|-----------------------|-------------------|--------------|--------------------------|--------------|--------------------------|
| (1)                   | (2)               | (3)          | (4)                      | (5)          | (6)                      |
| Tanjung Mutiara       | 477               | 477          | 100,00                   | 415          | 87,00                    |
| Lubuk Basung          | 1.068             | 1.068        | 100,00                   | 912          | 85,39                    |
| Ampek Nagari          | 371               | 371          | 100,00                   | 384          | 103,50                   |
| Tanjung Raya          | 425               | 425          | 100,00                   | 367          | 86,35                    |
| Matur                 | 244               | 244          | 100,00                   | 224          | 91,80                    |
| IV Koto               | 267               | 267          | 100,00                   | 247          | 92,51                    |
| Malalak               | 100               | 100          | 100,00                   | 93           | 93,00                    |
| Banuhampu             | 445               | 445          | 100,00                   | 388          | 87,19                    |
| Sungai Pua            | 338               | 338          | 100,00                   | 283          | 83,73                    |
| Ampek Angkek          | 571               | 571          | 100,00                   | 541          | 94,75                    |
| Canduang              | 285               | 285          | 100,00                   | 261          | 91,58                    |
| Baso                  | 379               | 379          | 100,00                   | 314          | 82,85                    |
| Tilatang Kamang       | 433               | 433          | 100,00                   | 324          | 74,83                    |
| Kamang Magek          | 223               | 223          | 100,00                   | 188          | 84,30                    |
| Palembayan            | 450               | 450          | 100,00                   | 361          | 80,22                    |
| Palupuh               | 142               | 142          | 100,00                   | 105          | 73,94                    |
| <b>Kabupaten Agam</b> | <b>6.218</b>      | <b>6.218</b> | <b>100,00</b>            | <b>5.407</b> | <b>86,96</b>             |

Sumber/Source: Dinas Kesehatan Kabupaten Agam/ Department of Health Agam Regency

**Tabel 4.2.6** Jumlah Sasaran Ibu Melahirkan dan Jumlah Kematian Ibu Menurut Kecamatan di Kabupaten Agam, 2024  
**Number of Targeting Maternal and Number of Deaths District in Agam Regency, 2024**

| Kecamatan<br><i>District</i> | Sasaran Ibu Melahirkan<br><i>Targeting Maternal</i> | Jumlah Kematian Ibu/ <i>Number of Death</i> |                             |                            |
|------------------------------|---|---|-----------------------------|----------------------------|
|                              |   | Hamil<br><i>Pregnant</i>                    | Bersalin<br><i>Maternal</i> | Nifas<br><i>Postpartum</i> |
| (1)                          | (2)   | (4)   | (5)                         | (6)                        |
| Tanjung Mutiara              | 477   | 2   | –                           | –                          |
| Lubuk Basung                 | 1.068   | 4   | –                           | –                          |
| Ampek Nagari                 | 371   | 1   | –                           | –                          |
| Tanjung Raya                 | 425   | –   | –                           | –                          |
| Matur                        | 244   | –   | –                           | –                          |
| IV Koto                      | 267   | –   | –                           | –                          |
| Malalak                      | 100   | –   | –                           | –                          |
| Banuhampu                    | 445   | –   | –                           | –                          |
| Sungai Pua                   | 338   | –   | –                           | 1                          |
| Ampek Angkek                 | 571   | 1   | –                           | –                          |
| Canduang                     | 285   | –   | –                           | –                          |
| Baso                         | 379   | –   | –                           | –                          |
| Tilatang Kamang              | 433   | –   | –                           | –                          |
| Kamang Magek                 | 223   | –   | –                           | –                          |
| Palembayan                   | 450   | –   | –                           | –                          |
| Palupuh                      | 142   | 1   | –                           | –                          |
| <b>Kabupaten Agam</b>        | <b>2024</b>   | <b>6.218</b>                                | <b>9</b>                    | <b>–</b>                   |
|                              | <b>2023</b>   |   |                             |                            |
|                              | <b>2022</b>   |   |                             |                            |
|                              | <b>2021</b>   |   |                             |                            |
|                              | <b>2020</b>   |   |                             |                            |

Sumber/Source: Dinas Kesehatan Kabupaten Agam/ Department of Health Agam Regency

**Tabel 4.2.7**  
**Table****Jumlah Kematian Ibu Menurut Penyebab Kematian dan Kecamatan di Kabupaten Agam, 2024**  
**Number of Maternal Deaths According to Cause of Death by Agam Regency, 2024**

| Kecamatan<br><i>District</i> | Pendarahan<br><i>Bleeding</i> | Hipertensi<br><i>Hypertensi</i> | Pre Eklamsia<br><i>Preeclampsia</i> | Infeksi<br><i>infection</i> | Retensio<br><i>Placenta</i> | Lainnya<br><i>Others</i> |
|------------------------------|-------------------------------|---------------------------------|-------------------------------------|-----------------------------|-----------------------------|--------------------------|
| (1)                          | (2)                           | (3)                             | (4)                                 | (5)                         | (6)                         | (7)                      |
| Tanjung Mutiara              | –                             | –                               | –                                   | –                           | –                           | 2                        |
| Lubuk Basung                 | –                             | 4                               | –                                   | –                           | –                           | –                        |
| Ampek Nagari                 | –                             | –                               | –                                   | –                           | –                           | –                        |
| Tanjung Raya                 | –                             | –                               | –                                   | –                           | –                           | –                        |
| Matur                        | –                             | –                               | –                                   | –                           | –                           | –                        |
| IV Koto                      | –                             | –                               | –                                   | –                           | –                           | –                        |
| Malalak                      | –                             | –                               | –                                   | –                           | –                           | –                        |
| Banuhampu                    | –                             | –                               | –                                   | –                           | –                           | –                        |
| Sungai Pua                   | –                             | –                               | –                                   | 1                           | –                           | –                        |
| Ampek Angkek                 | 1                             | –                               | –                                   | –                           | –                           | –                        |
| Canduang                     | –                             | –                               | –                                   | –                           | –                           | –                        |
| Baso                         | –                             | –                               | –                                   | –                           | –                           | –                        |
| Tilatang Kamang              | –                             | –                               | –                                   | –                           | –                           | –                        |
| Kamang Magek                 | –                             | –                               | –                                   | –                           | –                           | –                        |
| Palembayan                   | –                             | –                               | –                                   | –                           | –                           | –                        |
| Palupuh                      | –                             | –                               | –                                   | –                           | –                           | 1                        |
| <b>Kabupaten Agam 2024</b>   | <b>1</b>                      | <b>4</b>                        | <b>–</b>                            | <b>1</b>                    | <b>–</b>                    | <b>4</b>                 |
| <b>2023</b>                  |                               |                                 |                                     |                             |                             |                          |
| <b>2022</b>                  |                               |                                 |                                     |                             |                             |                          |
| <b>2021</b>                  |                               |                                 |                                     |                             |                             |                          |
| <b>2020</b>                  |                               |                                 |                                     |                             |                             |                          |

Sumber/Source: Dinas Kesehatan Kabupaten Agam/ Department of Health Agam Regency

**Tabel 4.2.8** Jumlah kematian Ibu Menurut Penolong Persalinan dan Kecamatan di Kabupaten Agam, 2024  
**Table** *Number of Maternal Death According to Birth Attendant by District in Agam Regency, 2024*

| Kecamatan<br><i>District</i> | Tenaga Kesehatan<br><i>Medic</i> | Dukun<br><i>Shaman</i> |
|------------------------------|----------------------------------|------------------------|
| (1)                          | (2)                              | (3)                    |
| Tanjung Mutiara              | 2                                | –                      |
| Lubuk Basung                 | 4                                | –                      |
| Ampek Nagari                 | 1                                | –                      |
| Tanjung Raya                 | –                                | –                      |
| Matur                        | –                                | –                      |
| IV Koto                      | –                                | –                      |
| Malalak                      | –                                | –                      |
| Banuhampu                    | –                                | –                      |
| Sungai Pua                   | –                                | 1                      |
| Ampek Angkek                 | 1                                | –                      |
| Canduang                     | –                                | –                      |
| Baso                         | –                                | –                      |
| Tilatang Kamang              | –                                | –                      |
| Kamang Magek                 | –                                | –                      |
| Palembayan                   | –                                | –                      |
| Palupuh                      | 1                                | –                      |
| <b>Kabupaten Agam</b>        | <b>9</b>                         | <b>1</b>               |
|                              | <b>2024</b>                      |                        |
|                              | <b>2023</b>                      |                        |
|                              | <b>2022</b>                      |                        |
|                              | <b>2021</b>                      |                        |
|                              | <b>2020</b>                      |                        |

Sumber/Source: Dinas Kesehatan Kabupaten Agam/ Department of Health Agam Regency

**Tabel**  
**Table 4.2.9****Jumlah Kematiaan Ibu Menurut Tempat Bersalin dan di  
Kabupaten Agam, 2024**  
**Number of Maternal Deaths by Place of Birth and District in  
Agam Regency, 2024**

| Kecamatan<br>District | Rumah Sakit<br>Hospital | Klinik<br>Clinic | Puskesmas<br>Public Health<br>Centre | Pustu<br>Subsidiary<br>Public Health<br>Centre |
|-----------------------|-------------------------|------------------|--------------------------------------|--|
| (1)                   | (2)                     | (3)              | (4)                                  | (5)  |
| Tanjung Mutiara       | 2                       | –                | –                                    | –  |
| Lubuk Basung          | 4                       | –                | –                                    | –  |
| Ampek Nagari          | 1                       | –                | –                                    | –  |
| Tanjung Raya          | –                       | –                | –                                    | –  |
| Matur                 | –                       | –                | –                                    | –  |
| IV Koto               | –                       | –                | –                                    | –  |
| Malalak               | –                       | –                | –                                    | –  |
| Banuhampu             | –                       | –                | –                                    | –  |
| Sungai Pua            | –                       | –                | –                                    | –  |
| Ampek Angkek          | 1                       | –                | –                                    | –  |
| Canduang              | –                       | –                | –                                    | –  |
| Baso                  | –                       | –                | –                                    | –  |
| Tilatang Kamang       | –                       | –                | –                                    | –  |
| Kamang Magek          | –                       | –                | –                                    | –  |
| Palembayan            | –                       | –                | –                                    | –  |
| Palupuh               | 1                       | –                | –                                    | –  |
| <b>Kabupaten Agam</b> | <b>2024</b>             | <b>9</b>         | <b>–</b>                             | <b>–</b>                                       |
|                       | <b>2023</b>             |                  |                                      |  |
|                       | <b>2022</b>             |                  |                                      |  |
|                       | <b>2021</b>             |                  |                                      |  |
|                       | <b>2020</b>             |                  |                                      |  |

Lanjutan Tabel/*Continued Table 4.2.9*

| <b>Kecamatan</b><br><i>District</i> |             | <b>Poskesri</b><br><i>Village Health Center</i> | <b>Polindes</b><br><i>Village Birth Center</i> | <b>Rumah Pasien</b><br><i>Patient House</i> |
|-------------------------------------|-------------|---|--|---|
| (1)                                 |             | (6)   | (7)  | (8)   |
| Tanjung Mutiara                     |             | –   | –  | –   |
| Lubuk Basung                        |             | –   | –  | –   |
| Ampek Nagari                        |             | –   | –  | –   |
| Tanjung Raya                        |             | –   | –  | –   |
| Matur                               |             | –   | –  | –   |
| IV Koto                             |             | –   | –  | –   |
| Malalak                             |             | –   | –  | –   |
| Banuhampu                           |             | –   | –  | –   |
| Sungai Pua                          |             | –   | –  | 1   |
| Ampek Angkek                        |             | –   | –  | –   |
| Canduang                            |             | –   | –  | –   |
| Baso                                |             | –   | –  | –   |
| Tilatang Kamang                     |             | –   | –  | –   |
| Kamang Magek                        |             | –   | –  | –   |
| Palembayan                          |             | –   | –  | –   |
| Palupuh                             |             | –   | –  | –   |
| <b>Kabupaten Agam</b>               | <b>2024</b> | –   | –  | <b>1</b>                                    |
|                                     | <b>2023</b> |   |  |   |
|                                     | <b>2022</b> |   |  |   |
|                                     | <b>2021</b> |   |  |   |
|                                     | <b>2020</b> |   |  |   |

Sumber/*Source*: Dinas Kesehatan Kabupaten Agam/ *Department of Health Agam Regency*

**Tabel**  
**Table** 4.2.10

**Jumlah Kunjungan Bayi Usia ke Puskesmas Menurut Kecamatan di Kabupaten Agam, 2024**  
*The Visit of Babies to Public Health Center by District in Agam Regency, 2024*

| Kecamatan<br><i>District</i> | Sasaran<br><i>Target</i> | Cakupan Bayi<br><i>Neonatus</i> | Persentase<br><i>Percentage</i> |
|------------------------------|--------------------------|---------------------------------|---------------------------------|
| (1)                          | (2)                      | (3)                             | (4)                             |
| Tanjung Mutiara              | 493                      | 416                             | 84,4                            |
| Lubuk Basung                 | 1170                     | 1037                            | 88,6                            |
| Ampek Nagari                 | 457                      | 420                             | 91,9                            |
| Tanjung Raya                 | 501                      | 388                             | 77,4                            |
| Matur                        | 267                      | 225                             | 84,3                            |
| IV Koto                      | 309                      | 260                             | 84,1                            |
| Malalak                      | 126                      | 92                              | 73,0                            |
| Banuhampu                    | 552                      | 397                             | 71,9                            |
| Sungai Pua                   | 428                      | 294                             | 68,7                            |
| Ampek Angkek                 | 630                      | 525                             | 83,3                            |
| Canduang                     | 348                      | 263                             | 75,6                            |
| Baso                         | 499                      | 355                             | 71,1                            |
| Tilatang Kamang              | 486                      | 362                             | 74,5                            |
| Kamang Magek                 | 235                      | 212                             | 90,2                            |
| Palembayan                   | 518                      | 441                             | 85,1                            |
| Palupuh                      | 147                      | 124                             | 84,4                            |
| <b>Kabupaten Agam</b>        | <b>2024</b>              | <b>7.166</b>                    | <b>5.811</b>                    |
|                              | <b>2023</b>              |                                 | <b>81,1</b>                     |
|                              | <b>2022</b>              |                                 |                                 |
|                              | <b>2021</b>              |                                 |                                 |
|                              | <b>2020</b>              |                                 |                                 |

Sumber/Source: Dinas Kesehatan Kabupaten Agam/ Department of Health Agam Regency

**Tabel 4.2.11** Jumlah Bayi Lahir Hidup dan Jumlah Kematian Bayi Menurut Kecamatan di Kabupaten Agam, 2024  
*Number of Live Birth and Infant by District in Agam Regency, 2024*

| Kecamatan<br>District | Jumlah Lahir<br>Hidup<br>Live Birth | Jumlah Kematian<br>Number of Death |                        |                                       |           |
|-----------------------|-------------------------------------|------------------------------------|------------------------|---------------------------------------|-----------|
|                       |                                     | 0–7 Hari<br>0–7 Days               | 8–28 Hari<br>8–28 Days | 29 Hari–11 Bln<br>29 Days–11<br>month |           |
| (1)                   | (2)                                 | (3)                                | (4)                    | (5)                                   |           |
| Tanjung Mutiara       | 416                                 | 2                                  | 3                      | 2                                     |           |
| Lubuk Basung          | 1.037                               | 3                                  | 5                      | 6                                     |           |
| Ampek Nagari          | 420                                 | 1                                  | 1                      | 1                                     |           |
| Tanjung Raya          | 388                                 | 3                                  | –                      | –                                     |           |
| Matur                 | 225                                 | –                                  | 2                      | 3                                     |           |
| IV Koto               | 260                                 | 1                                  | 1                      | 1                                     |           |
| Malalak               | 92                                  | –                                  | 1                      | 2                                     |           |
| Banuhampu             | 397                                 | –                                  | 3                      | 1                                     |           |
| Sungai Pua            | 294                                 | 3                                  | 2                      | –                                     |           |
| Ampek Angkek          | 525                                 | 5                                  | 1                      | 3                                     |           |
| Canduang              | 263                                 | –                                  | –                      | 1                                     |           |
| Baso                  | 355                                 | 1                                  | –                      | –                                     |           |
| Tilatang Kamang       | 362                                 | 4                                  | 2                      | 1                                     |           |
| Kamang Magek          | 212                                 | 1                                  | –                      | –                                     |           |
| Palembayan            | 441                                 | 1                                  | 1                      | 2                                     |           |
| Palupuh               | 124                                 | –                                  | 2                      | 1                                     |           |
| <b>Kabupaten Agam</b> | <b>2024</b>                         | <b>5.811</b>                       | <b>25</b>              | <b>24</b>                             | <b>24</b> |
|                       | <b>2023</b>                         |                                    |                        |                                       |           |
|                       | <b>2022</b>                         |                                    |                        |                                       |           |
|                       | <b>2021</b>                         |                                    |                        |                                       |           |
|                       | <b>2020</b>                         |                                    |                        |                                       |           |

Sumber/Source: Dinas Kesehatan Kabupaten Agam/ Department of Health Agam Regency

**Tabel 4.2.12**  
**Table**

**Jumlah Kematian Bayi (0–7 Hari) Menurut Penyebab Kematian dan Kecamatan di Kabupaten Agam, 2024**  
**Number of Infant (0–7 days) According to Cause of Death by District in Agam Regency, 2024**

| Kecamatan<br><i>District</i> | Trauma<br>Lahir | Asfiksia<br><i>Affection</i> | BBLR     | Prematur | Infeksi  | Diare    |
|------------------------------|-----------------|------------------------------|----------|----------|----------|----------|
| (1)                          | (2)             | (3)                          | (4)      | (5)      | (6)      | (7)      |
| Tanjung Mutiara              | –               | –                            | –        | –        | –        | –        |
| Lubuk Basung                 | –               | 1                            | –        | –        | –        | –        |
| Ampek Nagari                 | –               | 1                            | –        | –        | –        | –        |
| Tanjung Raya                 | –               | –                            | 1        | –        | –        | –        |
| Matur                        | –               | –                            | –        | –        | –        | –        |
| IV Koto                      | –               | –                            | –        | –        | –        | –        |
| Malalak                      | –               | –                            | –        | –        | –        | –        |
| Banuhampu                    | –               | –                            | –        | –        | –        | –        |
| Sungai Pua                   | –               | –                            | 2        | –        | –        | –        |
| Ampek Angkek                 | –               | 2                            | 2        | –        | –        | –        |
| Canduang                     | –               | –                            | –        | –        | –        | –        |
| Baso                         | –               | –                            | –        | –        | –        | –        |
| Tilatang Kamang              | –               | 2                            | 1        | –        | –        | –        |
| Kamang Magek                 | –               | 1                            | –        | –        | –        | –        |
| Palembayan                   | –               | –                            | 1        | –        | –        | –        |
| Palupuh                      | –               | –                            | –        | –        | –        | –        |
| <b>Kabupaten Agam</b>        | <b>2024</b>     | <b>–</b>                     | <b>7</b> | <b>7</b> | <b>–</b> | <b>–</b> |
|                              | <b>2023</b>     |                              |          |          |          |          |
|                              | <b>2022</b>     |                              |          |          |          |          |
|                              | <b>2021</b>     |                              |          |          |          |          |
|                              | <b>2020</b>     |                              |          |          |          |          |

Lanjutan Tabel/*Continued Table* 4.2.12

| Kecamatan<br><i>District</i> |             | Ikterus | Kelainan<br>Bawaan | Aspirasi<br>Asi | Demam<br>Kejang | Kecelakaan | Lain-<br>lain |
|------------------------------|-------------|---------|--------------------|-----------------|-----------------|------------|---------------|
| (1)                          |             | (2)     | (3)                | (4)             | (5)             | (6)        | (7)           |
| Tanjung Mutiara              |             | –       | –                  | –               | –               | –          | 2             |
| Lubuk Basung                 |             | –       | 1                  | –               | –               | –          | 1             |
| Ampek Nagari                 |             | –       | –                  | –               | –               | –          | –             |
| Tanjung Raya                 |             | –       | –                  | –               | –               | –          | 2             |
| Matur                        |             | –       | –                  | –               | –               | –          | –             |
| IV Koto                      |             | –       | –                  | –               | –               | –          | 1             |
| Malalak                      |             | –       | –                  | –               | –               | –          | –             |
| Banuhampu                    |             | –       | –                  | –               | –               | –          | –             |
| Sungai Pua                   |             | –       | –                  | –               | –               | –          | 1             |
| Ampek Angkek                 |             | –       | –                  | –               | –               | –          | 1             |
| Canduang                     |             | –       | –                  | –               | –               | –          | –             |
| Baso                         |             | –       | –                  | –               | –               | –          | 1             |
| Tilatang Kamang              |             | –       | –                  | –               | –               | –          | 1             |
| Kamang Magek                 |             | –       | –                  | –               | –               | –          | –             |
| Palembayan                   |             | –       | –                  | –               | –               | –          | –             |
| Palupuh                      |             | –       | –                  | –               | –               | –          | –             |
| <b>Kabupaten Agam</b>        | <b>2024</b> | –       | <b>1</b>           | –               | –               | –          | <b>10</b>     |
|                              | <b>2023</b> |         |                    |                 |                 |            |               |
|                              | <b>2022</b> |         |                    |                 |                 |            |               |
|                              | <b>2021</b> |         |                    |                 |                 |            |               |
|                              | <b>2020</b> |         |                    |                 |                 |            |               |

Sumber/*Source*: Dinas Kesehatan Kabupaten Agam/ *Department of Health Agam Regency*

**Tabel** 4.2.13  
**Table**

**Jumlah Kematian Bayi (0–7 Hari) Menurut Penolong  
Persalinan dan Kecamatan di Kabupaten Agam, 2024**  
**Number of Infant (0–7 days) According to Helper Childbirth  
by District in Agam Regency, 2024**

| Kecamatan<br><i>District</i> | Tenaga Kesehatan     |                          | Dukun                |                          |
|------------------------------|----------------------|--------------------------|----------------------|--------------------------|
|                              | Jumlah<br>Persalinan | Jumlah Bayi<br>Meninggal | Jumlah<br>Persalinan | Jumlah Bayi<br>Meninggal |
| (1)                          | (2)                  | (3)                      | (4)                  | (5)                      |
| Tanjung Mutiara              | 432                  | 2                        | –                    | –                        |
| Lubuk Basung                 | 1.049                | 3                        | –                    | –                        |
| Ampek Nagari                 | 440                  | 1                        | –                    | –                        |
| Tanjung Raya                 | 425                  | 3                        | –                    | –                        |
| Matur                        | 244                  | –                        | –                    | –                        |
| IV Koto                      | 287                  | 1                        | –                    | –                        |
| Malalak                      | 61                   | –                        | –                    | –                        |
| Banuhampu                    | 405                  | –                        | –                    | –                        |
| Sungai Pua                   | 314                  | 3                        | –                    | –                        |
| Ampek Angkek                 | 554                  | 5                        | –                    | –                        |
| Canduang                     | 251                  | –                        | –                    | –                        |
| Baso                         | 315                  | 1                        | –                    | –                        |
| Tilatang Kamang              | 364                  | 4                        | –                    | –                        |
| Kamang Magek                 | 184                  | 1                        | –                    | –                        |
| Palembayan                   | 398                  | 1                        | –                    | –                        |
| Palupuh                      | 96                   | –                        | –                    | –                        |
| <b>Kabupaten Agam</b>        | <b>2024</b>          | <b>5.819</b>             | <b>25</b>            | <b>–</b>                 |
|                              | <b>2023</b>          |                          |                      |                          |
|                              | <b>2022</b>          |                          |                      |                          |
|                              | <b>2021</b>          |                          |                      |                          |
|                              | <b>2020</b>          |                          |                      |                          |

Sumber/Source: Dinas Kesehatan Kabupaten Agam/ Department of Health Agam Regency

**Tabel 4.2.14** Jumlah Kematian Bayi (8–28 Hari) Menurut Penyebab Kematian di Kabupaten Agam, 2024  
**Table** *Number of Infant (8–28 days) According to Cause of Death by Sub District in Agam Regency, 2024*

| Kecamatan<br><i>District</i> | Asfiksia<br><i>Asfektion</i> | BBLR     | Infeksi<br><i>Infection</i> | Diare<br><i>Diarrhea</i> | Demam<br><i>Kejang</i> |
|------------------------------|------------------------------|----------|-----------------------------|--------------------------|------------------------|
| (1)                          | (2)                          | (3)      | (4)                         | (5)                      | (6)                    |
| Tanjung Mutiara              | 3                            | –        | –                           | –                        | –                      |
| Lubuk Basung                 | 2                            | 1        | –                           | –                        | –                      |
| Ampek Nagari                 | –                            | 1        | –                           | –                        | –                      |
| Tanjung Raya                 | –                            | –        | –                           | –                        | –                      |
| Matur                        | –                            | 1        | –                           | –                        | –                      |
| IV Koto                      | –                            | –        | –                           | –                        | –                      |
| Malalak                      | –                            | –        | –                           | –                        | –                      |
| Banuhampu                    | 1                            | 2        | –                           | –                        | –                      |
| Sungai Pua                   | –                            | 2        | –                           | –                        | –                      |
| Ampek Angkek                 | –                            | 1        | –                           | –                        | –                      |
| Canduang                     | –                            | –        | –                           | –                        | –                      |
| Baso                         | –                            | –        | –                           | –                        | –                      |
| Tilatang Kamang              | 1                            | –        | –                           | –                        | –                      |
| Kamang Magek                 | –                            | –        | –                           | –                        | –                      |
| Palembayan                   | –                            | –        | –                           | –                        | –                      |
| Palupuh                      | –                            | –        | –                           | –                        | –                      |
| <b>Kabupaten Agam</b>        | <b>2024</b>                  | <b>7</b> | <b>8</b>                    | <b>–</b>                 | <b>–</b>               |
|                              | <b>2023</b>                  |          |                             |                          |                        |
|                              | <b>2022</b>                  |          |                             |                          |                        |
|                              | <b>2021</b>                  |          |                             |                          |                        |
|                              | <b>2020</b>                  |          |                             |                          |                        |

Lanjutan Tabel/*Continued Table* 4.2.14

| Kecamatan<br><i>District</i> |             | Kecelakaan<br><i>Accident</i> | Aspirasi ASI | Kelainan<br>Bawaan | Lainnya <i>Others</i> |
|------------------------------|-------------|-------------------------------|--------------|--------------------|-----------------------|
| (1)                          |             | (7)                           | (8)          | (9)                | (10)                  |
| Tanjung Mutiara              |             | –                             | –            | –                  | –                     |
| Lubuk Basung                 |             | –                             | –            | 1                  | 1                     |
| Ampek Nagari                 |             | –                             | –            | –                  | 1                     |
| Tanjung Raya                 |             | –                             | –            | –                  | –                     |
| Matur                        |             | –                             | –            | –                  | 1                     |
| IV Koto                      |             | –                             | –            | 1                  | –                     |
| Malalak                      |             | –                             | –            | –                  | 1                     |
| Banuhampu                    |             | –                             | –            | –                  | –                     |
| Sungai Pua                   |             | –                             | –            | –                  | –                     |
| Ampek Angkek                 |             | –                             | –            | –                  | –                     |
| Canduang                     |             | –                             | –            | –                  | –                     |
| Baso                         |             | –                             | –            | –                  | –                     |
| Tilatang Kamang              |             | –                             | –            | –                  | 1                     |
| Kamang Magek                 |             | –                             | –            | –                  | –                     |
| Palembayan                   |             | –                             | –            | –                  | –                     |
| Palupuh                      |             | –                             | –            | 1                  | 1                     |
| <b>Kabupaten Agam</b>        | <b>2024</b> | –                             | –            | <b>3</b>           | <b>6</b>              |
|                              | <b>2023</b> |                               |              |                    |                       |
|                              | <b>2022</b> |                               |              |                    |                       |
|                              | <b>2021</b> |                               |              |                    |                       |
|                              | <b>2020</b> |                               |              |                    |                       |

Sumber/*Source*: Dinas Kesehatan Kabupaten Agam/ *Department of Health Agam Regency*

**Tabel 4.2.15** Jumlah Kematian Bayi (8–28 hari) Menurut Penolong Persalinan dan Kecamatan di Kabupaten Agam, 2024  
**Table** *Number of Infant (8–28 days) According to Birth Attendant by District in Agam Regency, 2024*

| Kecamatan<br><i>District</i> | Tenaga Kesehatan     |                          | Dukun                |                          |
|------------------------------|----------------------|--------------------------|----------------------|--------------------------|
|                              | Jumlah<br>Persalinan | Jumlah Bayi<br>Meninggal | Jumlah<br>Persalinan | Jumlah Bayi<br>Meninggal |
| (1)                          | (2)                  | (3)                      | (4)                  | (5)                      |
| Tanjung Mutiara              | 432                  | 3                        | –                    | –                        |
| Lubuk Basung                 | 1.049                | 5                        | –                    | –                        |
| Ampek Nagari                 | 440                  | 1                        | –                    | –                        |
| Tanjung Raya                 | 425                  | –                        | –                    | –                        |
| Matur                        | 244                  | 2                        | –                    | –                        |
| IV Koto                      | 287                  | 1                        | –                    | –                        |
| Malalak                      | 61                   | 1                        | –                    | –                        |
| Banuhampu                    | 405                  | 3                        | –                    | –                        |
| Sungai Pua                   | 314                  | 2                        | –                    | –                        |
| Ampek Angkek                 | 554                  | 1                        | –                    | –                        |
| Canduang                     | 251                  | –                        | –                    | –                        |
| Baso                         | 315                  | –                        | –                    | –                        |
| Tilatang Kamang              | 364                  | 2                        | –                    | –                        |
| Kamang Magek                 | 184                  | –                        | –                    | –                        |
| Palembaran                   | 398                  | 1                        | –                    | –                        |
| Palupuh                      | 96                   | 2                        | –                    | –                        |
| <b>Kabupaten Agam</b>        | <b>2024</b>          | <b>5.819</b>             | <b>24</b>            | <b>–</b>                 |
|                              | <b>2023</b>          |                          |                      |                          |
|                              | <b>2022</b>          |                          |                      |                          |
|                              | <b>2021</b>          |                          |                      |                          |
|                              | <b>2020</b>          |                          |                      |                          |

Sumber/Source: Dinas Kesehatan Kabupaten Agam/ Department of Health Agam Regency

**Tabel 4.2.16** Jumlah Kematian Bayi (0–1 Tahun) Menurut Penyebab Kematian dan Kecamatan di Kabupaten Agam, 2024  
**Table** Number of Infant (0–1 Years old) According to Cause of Death by District in Agam Regency, 2024

| Kecamatan<br>District | Asfiksia<br>Asfektion | BBLR      | Infeksi<br>Infection | Diare<br>Diarrhea | Demam<br>Kejang |
|-----------------------|-----------------------|-----------|----------------------|-------------------|-----------------|
| (1)                   | (2)                   | (3)       | (4)                  | (5)               | (6)             |
| Tanjung Mutiara       | 3                     | –         | –                    | –                 | –               |
| Lubuk Basung          | 3                     | 1         | –                    | –                 | –               |
| Ampek Nagari          | 1                     | 1         | –                    | 1                 | –               |
| Tanjung Raya          | –                     | –         | –                    | –                 | –               |
| Matur                 | –                     | –         | –                    | –                 | –               |
| IV Koto               | –                     | –         | –                    | –                 | –               |
| Malalak               | –                     | –         | –                    | –                 | –               |
| Banuhampu             | 1                     | 2         | –                    | –                 | –               |
| Sungai Pua            | –                     | 4         | –                    | –                 | –               |
| Ampek Angkek          | 2                     | 3         | –                    | –                 | –               |
| Canduang              | –                     | –         | –                    | –                 | –               |
| Baso                  | –                     | –         | –                    | –                 | –               |
| Tilatang Kamang       | 3                     | 1         | –                    | –                 | –               |
| Kamang Magek          | 1                     | –         | –                    | –                 | –               |
| Palembayan            | –                     | 1         | –                    | 1                 | –               |
| Palupuh               | –                     | –         | –                    | –                 | –               |
| <b>Kabupaten Agam</b> | <b>2024</b>           | <b>14</b> | <b>15</b>            | <b>–</b>          | <b>2</b>        |
|                       | <b>2023</b>           |           |                      |                   |                 |
|                       | <b>2022</b>           |           |                      |                   |                 |
|                       | <b>2021</b>           |           |                      |                   |                 |
|                       | <b>2020</b>           |           |                      |                   |                 |

Lanjutan Tabel/*Continued Table* 4.2.16

| Kecamatan<br><i>District</i> |             | Kecelakaan<br><i>Accident</i> | Aspirasi ASI | Kelainan<br>Bawaan | Lainnya<br><i>Others</i> |
|------------------------------|-------------|-------------------------------|--------------|--------------------|--------------------------|
| (1)                          |             | (2)                           | (3)          | (4)                | (5)                      |
| Tanjung Mutiara              |             | –                             | –            | –                  | 4                        |
| Lubuk Basung                 |             | –                             | –            | 2                  | 8                        |
| Ampek Nagari                 |             | –                             | –            | –                  | 1                        |
| Tanjung Raya                 |             | –                             | –            | –                  | 2                        |
| Matur                        |             | –                             | –            | –                  | 4                        |
| IV Koto                      |             | –                             | –            | 1                  | 2                        |
| Malalak                      |             | –                             | –            | –                  | 3                        |
| Banuhampu                    |             | –                             | –            | –                  | 1                        |
| Sungai Pua                   |             | –                             | –            | –                  | 1                        |
| Ampek Angkek                 |             | –                             | –            | –                  | 4                        |
| Canduang                     |             | –                             | –            | –                  | 1                        |
| Baso                         |             | –                             | –            | –                  | 1                        |
| Tilatang Kamang              |             | –                             | –            | –                  | 2                        |
| Kamang Magek                 |             | –                             | –            | –                  | –                        |
| Palembayan                   |             | –                             | –            | –                  | 2                        |
| Palupuh                      |             | –                             | –            | 1                  | 2                        |
| <b>Kabupaten Agam</b>        | <b>2024</b> | –                             | –            | <b>4</b>           | <b>38</b>                |
|                              | <b>2023</b> |                               |              |                    |                          |
|                              | <b>2022</b> |                               |              |                    |                          |
|                              | <b>2021</b> |                               |              |                    |                          |
|                              | <b>2020</b> |                               |              |                    |                          |

Sumber/*Source*: Dinas Kesehatan Kabupaten Agam/ *Department of Health Agam Regency*

**Tabel 4.2.17** Jumlah Kematian Bayi (0–1 Tahun) Menurut Penolong Persalinan dan Kecamatan di Kabupaten Agam, 2024  
**Number of Infant (0–1 years old) According to Birth Attendant by District in Agam Regency, 2024**

| Kecamatan<br><i>District</i> | Tenaga Kesehatan     |                          | Dukun                |                          |
|------------------------------|----------------------|--------------------------|----------------------|--------------------------|
|                              | Jumlah<br>Persalinan | Jumlah Bayi<br>Meninggal | Jumlah<br>Persalinan | Jumlah Bayi<br>Meninggal |
| (1)                          | (2)                  | (3)                      | (4)                  | (5)                      |
| Tanjung Mutiara              | 432                  | 2                        | –                    | –                        |
| Lubuk Basung                 | 1.049                | 6                        | –                    | –                        |
| Ampek Nagari                 | 440                  | 1                        | –                    | –                        |
| Tanjung Raya                 | 425                  | –                        | –                    | –                        |
| Matur                        | 244                  | 3                        | –                    | –                        |
| IV Koto                      | 287                  | 1                        | –                    | –                        |
| Malalak                      | 61                   | 2                        | –                    | –                        |
| Banuhampu                    | 405                  | 1                        | –                    | –                        |
| Sungai Pua                   | 314                  | –                        | –                    | –                        |
| Ampek Angkek                 | 554                  | 3                        | –                    | –                        |
| Canduang                     | 251                  | 1                        | –                    | –                        |
| Baso                         | 315                  | –                        | –                    | –                        |
| Tilatang Kamang              | 364                  | 1                        | –                    | –                        |
| Kamang Magek                 | 184                  | –                        | –                    | –                        |
| Palembayan                   | 398                  | 2                        | –                    | –                        |
| Palupuh                      | 96                   | 1                        | –                    | –                        |
| <b>Kabupaten Agam</b>        | <b>2024</b>          | <b>5.819</b>             | <b>24</b>            | <b>–</b>                 |
|                              | <b>2023</b>          |                          |                      |                          |
|                              | <b>2022</b>          |                          |                      |                          |
|                              | <b>2021</b>          |                          |                      |                          |
|                              | <b>2020</b>          |                          |                      |                          |

Sumber/Source: Dinas Kesehatan Kabupaten Agam/ Department of Health Agam Regency

**Tabel 4.2.18** Jumlah Kasus Keguguran (Abortus), Lahir Mati dan Kematian 0–7 Hari Menurut Kecamatan di Kabupaten Agam, 2024  
**Number of Aborts, Death Birth and Death at 0–7 Days by District in Agam Regency, 2024**

| Kecamatan<br>District | Keguguran (Abortus)<br>Aborts | Lahir Mati<br>Death Birth | Kematian Perinatal<br>(0–7 Hari)<br>Death of Perinatal<br>(0–7 days) |
|-----------------------|-------------------------------|---------------------------|--|
| (1)                   | (2)                           | (3)                       | (4)  |
| Tanjung Mutiara       | 21                            | 4                         | 2  |
| Lubuk Basung          | 70                            | 13                        | 3  |
| Ampek Nagari          | 14                            | 3                         | 1  |
| Tanjung Raya          | 14                            | 2                         | 3  |
| Matur                 | 8                             | –                         | –  |
| IV Koto               | 16                            | 1                         | 1  |
| Malalak               | 7                             | 1                         | –  |
| Banuhampu             | 11                            | –                         | –  |
| Sungai Pua            | 15                            | 8                         | 3  |
| Ampek Angkek          | 24                            | 4                         | 5  |
| Canduang              | 8                             | 4                         | –  |
| Baso                  | 21                            | 6                         | 1  |
| Tilatang Kamang       | 10                            | 3                         | 4  |
| Kamang Magek          | 2                             | –                         | 1  |
| Palembayan            | 20                            | 12                        | 1  |
| Palupuh               | 8                             | 2                         | –  |
| <b>Kabupaten Agam</b> | <b>269</b>                    | <b>63</b>                 | <b>25</b>  |

Sumber/Source: Dinas Kesehatan Kabupaten Agam/ Department of Health Agam Regency

**Tabel 4.2.19** Jumlah Kematian Balita (Usia 0–5 Tahun) Menurut Kecamatan di Kabupaten Agam, 2024  
*Number of Infant Deaths by District Agam Regency, 2024*

| Kecamatan<br>District | Bayi (<1 Th) | 1–5 Th    |
|-----------------------|--------------|-----------|
| (1)                   | (2)          | (3)       |
| Tanjung Mutiara       | 7            | 1         |
| Lubuk Basung          | 14           | 2         |
| Ampek Nagari          | 3            | 1         |
| Tanjung Raya          | 3            | –         |
| Matur                 | 5            | 2         |
| IV Koto               | 3            | 1         |
| Malalak               | 3            | –         |
| Banuhampu             | 4            | 1         |
| Sungai Pua            | 5            | –         |
| Ampek Angkek          | 9            | 3         |
| Canduang              | 1            | 2         |
| Baso                  | 1            | –         |
| Tilatang Kamang       | 7            | –         |
| Kamang Magek          | 1            | 1         |
| Palembayan            | 4            | 1         |
| Palupuh               | 3            | 1         |
| <b>Kabupaten Agam</b> | <b>73</b>    | <b>16</b> |
|                       | 2024         |           |
|                       | 2023         |           |
|                       | 2022         |           |
|                       | 2021         |           |
|                       | 2021         |           |

Sumber/Source: Dinas Kesehatan Kabupaten Agam/ Department of Health Agam Regency

**Tabel 4.2.20**      **Penyebab Kematian Anak Balita Usia 1–5 Tahun Menurut Kecamatan di Kabupaten Agam, 2024**  
**Number of Death of Infant 1–5 Years old by Sub District Agam Regency, 2024**

| Kecamatan<br><i>District</i> | Asfiksia<br><i>Asfektion</i> | BBLR | Infeksi<br><i>Infection</i> | Diare<br><i>Diarrhea</i> | Demam<br>Kejang | Kecelakaan<br><i>Accident</i> | Lainnya<br><i>Others</i> |
|------------------------------|------------------------------|------|-----------------------------|--------------------------|-----------------|-------------------------------|--------------------------|
| (1)                          | (2)                          | (3)  | (4)                         | (5)                      | (6)             | (7)                           | (8)                      |
| Tanjung Mutiara              | –                            | –    | –                           | –                        | –               | –                             | 1                        |
| Lubuk Basung                 | –                            | –    | –                           | –                        | –               | –                             | 2                        |
| Ampek Nagari                 | –                            | –    | –                           | –                        | –               | –                             | 1                        |
| Tanjung Raya                 | –                            | –    | –                           | –                        | –               | –                             | –                        |
| Matur                        | –                            | –    | –                           | –                        | –               | –                             | 2                        |
| IV Koto                      | –                            | –    | –                           | –                        | –               | –                             | 1                        |
| Malalak                      | –                            | –    | –                           | –                        | –               | –                             | –                        |
| Banuhampu                    | –                            | –    | –                           | –                        | –               | –                             | 1                        |
| Sungai Pua                   | –                            | –    | –                           | –                        | –               | –                             | –                        |
| Ampek Angkek                 | –                            | –    | –                           | –                        | –               | –                             | 3                        |
| Canduang                     | –                            | –    | –                           | –                        | –               | –                             | 2                        |
| Baso                         | –                            | –    | –                           | –                        | –               | –                             | –                        |
| Tilatang Kamang              | –                            | –    | –                           | –                        | –               | –                             | –                        |
| Kamang Magek                 | –                            | –    | –                           | –                        | –               | –                             | 1                        |
| Palembayan                   | –                            | –    | –                           | –                        | –               | –                             | 1                        |
| Palupuh                      | –                            | –    | –                           | –                        | –               | –                             | 1                        |
| <b>Kabupaten Agam</b>        | <b>2024</b>                  | –    | –                           | –                        | –               | –                             | <b>16</b>                |
|                              | <b>2023</b>                  |      |                             |                          |                 |                               |                          |
|                              | <b>2022</b>                  |      |                             |                          |                 |                               |                          |
|                              | <b>2021</b>                  |      |                             |                          |                 |                               |                          |
|                              | <b>2020</b>                  |      |                             |                          |                 |                               |                          |

Sumber/Source: Dinas Kesehatan Kabupaten Agam/ Department of Health Agam Regency

**Tabel**  
**Table** 4.2.21

**Jumlah Pemeriksaan Berat Badan Lahir Rendah (BBLR)  
Bayi Baru Lahir Menurut Jenis Kelamin dan Kecamatan di  
Kabupaten Agam, 2024**  
*Number of Birth Weight Examination (LBW) Newborn Baby  
by Sub District Agam Regency, 2024*

| Kecamatan<br>District | Bayi Baru Lahir Ditimbang<br>Newborn Baby Weighed |                     |                 | BBLR              |                     |                 |
|-----------------------|---|---------------------|-----------------|-------------------|---------------------|-----------------|
|                       | Laki-laki<br>Male                                 | Perempuan<br>Female | Jumlah<br>Total | Laki-laki<br>Male | Perempuan<br>Female | Jumlah<br>Total |
| (1)                   | (2)   | (3)                 | (4)             | (5)               | (6)                 | (7)             |
| Tanjung Mutiara       | 193   | 217                 | 410             | 141               | 159                 | 300             |
| Lubuk Basung          | 486   | 547                 | 1.033           | 379               | 428                 | 807             |
| Ampek Nagari          | 212   | 240                 | 452             | 137               | 155                 | 292             |
| Tanjung Raya          | 164   | 184                 | 348             | 90                | 101                 | 191             |
| Matur                 | 83  | 93                  | 176             | 78                | 88                  | 166             |
| IV Koto               | 117   | 132                 | 249             | 104               | 117                 | 221             |
| Malalak               | 15  | 17                  | 32              | 15                | 17                  | 32              |
| Banuhampu             | 187   | 211                 | 398             | 141               | 158                 | 299             |
| Sungai Pua            | 103   | 117                 | 220             | 68                | 77                  | 145             |
| Ampek Angkek          | 249   | 281                 | 530             | 210               | 236                 | 446             |
| Canduang              | 121   | 136                 | 257             | 107               | 120                 | 227             |
| Baso                  | 125   | 142                 | 267             | 115               | 130                 | 245             |
| Tilatang Kamang       | 172   | 194                 | 366             | 108               | 121                 | 229             |
| Kamang Magek          | 100   | 112                 | 212             | 77                | 87                  | 164             |
| Palembayan            | 205   | 232                 | 437             | 156               | 175                 | 331             |
| Palupuh               | 63  | 71                  | 134             | 55                | 61                  | 116             |
| <b>Kabupaten Agam</b> | <b>2.595</b>                                      | <b>2.926</b>        | <b>5.521</b>    | <b>1.979</b>      | <b>2.232</b>        | <b>4.211</b>    |

Sumber/Source: Dinas Kesehatan Kabupaten Agam/ Department of Health Agam Regency

**Tabel 4.2.22** Jumlah Bayi 0–6 Tahun diberi ASI Eksklusif Menurut Kecamatan di Kabupaten Agam, 2024  
**Number of Infants 0–6 Years Were Given Exclusive Breastfeeding by District Agam Regency, 2024**

| Kecamatan<br>District | Bayi 0–6 Tahun<br>Baby 0–6 Years |                     |                 | Diberi ASI Eksklusif<br>Exclusive Breastfeeding |                     |                 |
|-----------------------|----------------------------------|---------------------|-----------------|---|---------------------|-----------------|
|                       | Laki–laki<br>Male                | Perempuan<br>Female | Jumlah<br>Total | Laki–laki<br>Male                               | Perempuan<br>Female | Jumlah<br>Total |
| (1)                   | (2)                              | (3)                 | (4)             | (5)   | (6)                 | (7)             |
| Tanjung Mutiara       | 249                              | 272                 | 521             | 164   | 185                 | 349             |
| Lubuk Basung          | 490                              | 535                 | 1.025           | 368   | 415                 | 783             |
| Ampek Nagari          | 174                              | 189                 | 363             | 134   | 151                 | 285             |
| Tanjung Raya          | 337                              | 369                 | 706             | 274   | 308                 | 582             |
| Matur                 | 62                               | 67                  | 129             | 47  | 54                  | 101             |
| IV Koto               | 134                              | 147                 | 281             | 105   | 119                 | 224             |
| Malalak               | 64                               | 69                  | 133             | 54  | 61                  | 115             |
| Banuhampu             | 239                              | 262                 | 501             | 177   | 200                 | 377             |
| Sungai Pua            | 172                              | 188                 | 360             | 122   | 137                 | 259             |
| Ampek Angkek          | 271                              | 296                 | 567             | 212   | 239                 | 451             |
| Canduang              | 144                              | 157                 | 301             | 102   | 116                 | 218             |
| Baso                  | 154                              | 169                 | 323             | 118   | 133                 | 251             |
| Tilatang Kamang       | 178                              | 195                 | 373             | 147   | 165                 | 312             |
| Kamang Magek          | 111                              | 121                 | 232             | 86  | 98                  | 184             |
| Palembayan            | 221                              | 241                 | 462             | 177   | 200                 | 377             |
| Palupuh               | 163                              | 179                 | 342             | 90  | 101                 | 191             |
| <b>Kabupaten Agam</b> | <b>3.164</b>                     | <b>3.455</b>        | <b>6.619</b>    | <b>2.378</b>                                    | <b>2.681</b>        | <b>5.059</b>    |

Sumber/Source: Dinas Kesehatan Kabupaten Agam/ Department of Health Agam Regency

Tabel  
Table 4.2.23

**Cakupan Pelayanan Kesehatan Bayi Menurut Kecamatan di Kabupaten Agam, 2024**  
**Coverage of Infant Health Services by Sub District Agam Regency, 2024**

| Kecamatan<br>District | Jumlah Bayi<br>Number of Infants |                     |                 | Cakupan Pelayanan Kesehatan<br>Coverage of Infant Health Services |                     |                 |
|-----------------------|----------------------------------|---------------------|-----------------|---|---------------------|-----------------|
|                       | Laki-laki<br>Male                | Perempuan<br>Female | Jumlah<br>Total | Laki-laki<br>Male   | Perempuan<br>Female | Jumlah<br>Total |
| (1)                   | (2)                              | (3)                 | (4)             | (5)   | (6)                 | (7)             |
| Tanjung Mutiara       | 232                              | 261                 | 493             | 152   | 172                 | 324             |
| Lubuk Basung          | 550                              | 620                 | 1170            | 438   | 493                 | 931             |
| Ampek Nagari          | 215                              | 242                 | 457             | 136   | 154                 | 290             |
| Tanjung Raya          | 235                              | 266                 | 501             | 190   | 215                 | 405             |
| Matur                 | 125                              | 142                 | 267             | 121   | 136                 | 257             |
| IV Koto               | 145                              | 164                 | 309             | 86  | 96                  | 182             |
| Malalak               | 59                               | 67                  | 126             | 40  | 45                  | 85              |
| Banuhampu             | 259                              | 293                 | 552             | 178   | 200                 | 378             |
| Sungai Pua            | 201                              | 227                 | 428             | 120   | 135                 | 255             |
| Ampek Angkek          | 296                              | 334                 | 630             | 225   | 254                 | 479             |
| Canduang              | 164                              | 184                 | 348             | 108   | 122                 | 230             |
| Baso                  | 235                              | 264                 | 499             | 196   | 222                 | 418             |
| Tilatang Kamang       | 228                              | 258                 | 486             | 159   | 180                 | 339             |
| Kamang Magek          | 110                              | 125                 | 235             | 66  | 74                  | 140             |
| Palembayan            | 243                              | 275                 | 518             | 161   | 182                 | 343             |
| Palupuh               | 69                               | 78                  | 147             | 63  | 71                  | 134             |
| <b>Kabupaten Agam</b> | <b>3.368</b>                     | <b>3.798</b>        | <b>7.166</b>    | <b>2.439</b>  | <b>2.751</b>        | <b>5.190</b>    |

Sumber/Source: Dinas Kesehatan Kabupaten Agam/ Department of Health Agam Regency

**Tabel 4.2.24** Jumlah Posyandu Menurut Strata dan Kecamatan di Kabupaten Agam, 2024  
*Number of Posyandu by Strata and District in Agam Regency, 2024*

| Kecamatan<br><i>Districts</i> | Strata Posyandu<br><i>Level of Posyandu</i> |            |            |            | Jumlah Posyandu<br><i>Number of Posyandu</i> | Posyandu Aktif<br><i>Active Posyandu</i> |
|-------------------------------|---|------------|------------|------------|--|--|
|                               | Pratama                                     | Madya      | Purnama    | Mandiri    |  |  |
| (1)                           | (2)   | (3)        | (4)        | (5)        | (6)  | (7)                                      |
| Tanjung Mutiara               | –   | 37         | 18         | 5          | 60   | 60                                       |
| Lubuk Basung                  | 2   | 33         | 51         | 16         | 102  | 55                                       |
| Ampek Nagari                  | –   | 8          | 47         | –          | 55   | 51                                       |
| Tanjung Raya                  | –   | –          | 31         | 25         | 56   | 50                                       |
| Matur                         | –   | 15         | 17         | 10         | 42   | 36                                       |
| IV Koto                       | –   | 14         | 29         | 4          | 47   | 47                                       |
| Malalak                       | –   | 15         | 6          | –          | 24   | 24                                       |
| Banuhampu                     | –   | 21         | 25         | 12         | 58   | 53                                       |
| Sungai Pua                    | –   | 8          | 23         | 11         | 42   | 42                                       |
| Ampek Angkek                  | –   | 23         | 20         | 19         | 62   | 62                                       |
| Canduang                      | –   | 20         | 14         | 11         | 45   | 40                                       |
| Baso                          | 13  | 31         | 15         | 12         | 71   | 71                                       |
| Tilatang Kamang               | –   | 6          | 50         | 14         | 70   | 69                                       |
| Kamang Magek                  | –   | –          | 43         | 14         | 57   | 57                                       |
| Palembayan                    | –   | 24         | 26         | 19         | 69   | 69                                       |
| Palupuh                       | –   | 5          | 16         | 9          | 30   | 30                                       |
| <b>Kabupaten Agam</b>         | <b>15</b>                                   | <b>260</b> | <b>431</b> | <b>181</b> | <b>890</b>                                   | <b>816</b>                               |

Sumber/Source: Dinas Kesehatan Kabupaten Agam/ Department of Health Agam Regency

Tabel 4.2.25  
Table

**Jumlah Imunisasi Bayi Menurut Jenis dan Kecamatan di Kabupaten Agam, 2024**  
**Number of Infant Immunization by Types and District Agam Regency, 2024**

| Kecamatan<br><i>Districts</i> | Imunisasi<br><i>Immunization</i>        |              |                          |             |                          |
|-------------------------------|---|--------------|--------------------------|-------------|--------------------------|
|                               | Sasaran Bayi<br><i>Target of Babies</i> | DPT-1        | Persentase<br>Percentage | DPT-3       | Persentase<br>Percentage |
| (1)                           | (2)                                     | (3)          | (4)                      | (5)         | (6)                      |
| Tanjung Mutiara               | 624                                     | 304          | 48,72                    | 271         | 43,43                    |
| Lubuk Basung                  | 1.430                                   | 591          | 41,33                    | 423         | 29,58                    |
| Ampek Nagari                  | 596                                     | 213          | 35,74                    | 187         | 31,38                    |
| Tanjung Raya                  | 573                                     | 234          | 40,84                    | 151         | 26,35                    |
| Matur                         | 300                                     | 99           | 33,00                    | 55          | 18,33                    |
| IV Koto                       | 414                                     | 147          | 35,51                    | 106         | 25,60                    |
| Malalak                       | 123                                     | 32           | 26,02                    | 19          | 15,45                    |
| Banuhampu                     | 616                                     | 147          | 23,86                    | 85          | 13,80                    |
| Sungai Pua                    | 396                                     | 79           | 19,95                    | 43          | 10,86                    |
| Ampek Angkek                  | 815                                     | 249          | 30,55                    | 221         | 27,12                    |
| Canduang                      | 399                                     | 162          | 40,60                    | 135         | 33,83                    |
| Baso                          | 603                                     | 191          | 31,67                    | 153         | 25,37                    |
| Tilatang Kamang               | 554                                     | 171          | 30,87                    | 90          | 16,25                    |
| Kamang Magek                  | 324                                     | 121          | 37,35                    | 89          | 27,47                    |
| Palembayan                    | 666                                     | 214          | 32,13                    | 176         | 26,43                    |
| Palupuh                       | 229                                     | 84           | 36,68                    | 79          | 34,50                    |
| <b>Kabupaten Agam</b>         | <b>8.662</b>                            | <b>3.038</b> | <b>35,07</b>             | <b>2283</b> | <b>26,36</b>             |
| <b>2023</b>                   |   |              |                          |             |                          |
| <b>2022</b>                   |   |              |                          |             |                          |
| <b>2021</b>                   |   |              |                          |             |                          |
| <b>2020</b>                   |   |              |                          |             |                          |

Sumber/Source: Dinas Kesehatan Kabupaten Agam/ Department of Health Agam Regency

Lanjutan Tabel/Continued Table 4.2.25

| Kecamatan<br><i>Districts</i> | Polio                                |                                     |                          |                                      |                          |              |
|-------------------------------|--------------------------------------|-------------------------------------|--------------------------|--------------------------------------|--------------------------|--------------|
|                               | Sasaran Bayi<br><i>Target Babies</i> | Bayi dengan<br>Imunisasi<br>Polio I | Persentase<br>Percentage | Bayi dengan<br>Imunisasi<br>Polio IV | Persentase<br>Percentage |              |
| (1)                           | (2)                                  | (3)                                 | (4)                      | (5)                                  | (6)                      |              |
| Tanjung Mutiara               | 624                                  | 391                                 | 62,66                    | 399                                  | 63,94                    |              |
| Lubuk Basung                  | 1.430                                | 910                                 | 63,64                    | 642                                  | 44,90                    |              |
| Ampek Nagari                  | 596                                  | 331                                 | 55,54                    | 282                                  | 47,32                    |              |
| Tanjung Raya                  | 573                                  | 282                                 | 49,21                    | 227                                  | 39,62                    |              |
| Matur                         | 300                                  | 163                                 | 54,33                    | 76                                   | 25,33                    |              |
| IV Koto                       | 414                                  | 212                                 | 51,21                    | 154                                  | 37,20                    |              |
| Malalak                       | 123                                  | 58                                  | 47,15                    | 31                                   | 25,20                    |              |
| Banuhampu                     | 616                                  | 242                                 | 39,29                    | 112                                  | 18,18                    |              |
| Sungai Pua                    | 396                                  | 122                                 | 30,81                    | 79                                   | 19,95                    |              |
| Ampek Angkek                  | 815                                  | 325                                 | 39,88                    | 295                                  | 36,20                    |              |
| Canduang                      | 399                                  | 247                                 | 61,90                    | 199                                  | 49,87                    |              |
| Baso                          | 603                                  | 260                                 | 43,12                    | 176                                  | 29,19                    |              |
| Tilatang Kamang               | 554                                  | 227                                 | 40,97                    | 133                                  | 24,01                    |              |
| Kamang Magek                  | 324                                  | 163                                 | 50,31                    | 112                                  | 34,57                    |              |
| Palembayan                    | 666                                  | 359                                 | 53,90                    | 309                                  | 46,40                    |              |
| Palupuh                       | 229                                  | 106                                 | 46,29                    | 98                                   | 42,79                    |              |
| <b>Kabupaten Agam</b>         | <b>2024</b>                          | <b>8.662</b>                        | <b>4.398</b>             | <b>50,77</b>                         | <b>3.324</b>             | <b>38,37</b> |
|                               | <b>2023</b>                          |                                     |                          |                                      |                          |              |
|                               | <b>2022</b>                          |                                     |                          |                                      |                          |              |
|                               | <b>2021</b>                          |                                     |                          |                                      |                          |              |
|                               | <b>2020</b>                          |                                     |                          |                                      |                          |              |

Lanjutan Tabel/*Continued Table* 4.2.25

| Kecamatan<br><i>Districts</i> | Imunisasi<br><i>Immunization</i>        |                                 |                          |                                    |                          |              |
|-------------------------------|---|---------------------------------|--------------------------|------------------------------------|--------------------------|--------------|
|                               | Sasaran Bayi<br><i>Target of Babies</i> | Bayi dengan<br>Imunisasi<br>BCG | Persentase<br>Percentage | Bayi dengan<br>Imunisasi<br>Campak | Persentase<br>Percentage |              |
| (1)                           | (2)                                     | (3)                             | (4)                      | (5)                                | (6)                      |              |
| Tanjung Mutiara               | 624                                     | 373                             | 59,78                    | 341                                | 54,65                    |              |
| Lubuk Basung                  | 1.430                                   | 860                             | 60,14                    | 689                                | 48,18                    |              |
| Ampek Nagari                  | 596                                     | 281                             | 47,15                    | 233                                | 39,09                    |              |
| Tanjung Raya                  | 573                                     | 273                             | 47,64                    | 255                                | 44,50                    |              |
| Matur                         | 300                                     | 159                             | 53,00                    | 99                                 | 33,00                    |              |
| IV Koto                       | 414                                     | 188                             | 45,41                    | 145                                | 35,02                    |              |
| Malalak                       | 123                                     | 42                              | 34,15                    | 43                                 | 34,96                    |              |
| Banuhampu                     | 616                                     | 214                             | 34,74                    | 77                                 | 12,50                    |              |
| Sungai Pua                    | 396                                     | 114                             | 28,79                    | 123                                | 31,06                    |              |
| Ampek Angkek                  | 815                                     | 319                             | 39,14                    | 254                                | 31,17                    |              |
| Canduang                      | 399                                     | 200                             | 50,13                    | 151                                | 37,84                    |              |
| Baso                          | 603                                     | 243                             | 40,30                    | 186                                | 30,85                    |              |
| Tilatang Kamang               | 554                                     | 176                             | 31,77                    | 145                                | 26,17                    |              |
| Kamang Magek                  | 324                                     | 163                             | 50,31                    | 98                                 | 30,25                    |              |
| Palembayan                    | 666                                     | 336                             | 50,45                    | 244                                | 36,64                    |              |
| Palupuh                       | 229                                     | 105                             | 45,85                    | 106                                | 46,29                    |              |
| <b>Kabupaten Agam</b>         | <b>2024</b>                             | <b>8.662</b>                    | <b>4.046</b>             | <b>46,71</b>                       | <b>3.189</b>             | <b>36,82</b> |
|                               | <b>2023</b>                             |                                 |                          |                                    |                          |              |
|                               | <b>2022</b>                             |                                 |                          |                                    |                          |              |
|                               | <b>2021</b>                             |                                 |                          |                                    |                          |              |
|                               | <b>2020</b>                             |                                 |                          |                                    |                          |              |

Lanjutan Tabel/*Continued Table 4.2.25*

| Kecamatan<br><i>Districts</i> | Imunisasi<br><i>Immunization</i>     |                             |                          |              |
|-------------------------------|--------------------------------------|-----------------------------|--------------------------|--------------|
|                               | Sasaran Bayi<br><i>Target Babies</i> | Bayi dengan Imunisasi<br>HB | Persentase<br>Percentage |              |
| (1)                           | (2)                                  | (3)                         | (4)                      |              |
| Tanjung Mutiara               | 624                                  | 408                         | 65,38                    |              |
| Lubuk Basung                  | 1.430                                | 986                         | 68,95                    |              |
| Ampek Nagari                  | 596                                  | 414                         | 69,46                    |              |
| Tanjung Raya                  | 573                                  | 396                         | 69,11                    |              |
| Matur                         | 300                                  | 221                         | 73,67                    |              |
| IV Koto                       | 414                                  | 259                         | 62,56                    |              |
| Malalak                       | 123                                  | 90                          | 73,17                    |              |
| Banuhampu                     | 616                                  | 357                         | 57,95                    |              |
| Sungai Pua                    | 396                                  | 242                         | 61,11                    |              |
| Ampek Angkek                  | 815                                  | 460                         | 56,44                    |              |
| Canduang                      | 399                                  | 252                         | 63,16                    |              |
| Baso                          | 603                                  | 344                         | 57,05                    |              |
| Tilatang Kamang               | 554                                  | 306                         | 55,23                    |              |
| Kamang Magek                  | 324                                  | 202                         | 62,35                    |              |
| Palembayan                    | 666                                  | 419                         | 62,91                    |              |
| Palupuh                       | 229                                  | 121                         | 52,84                    |              |
| <b>Kabupaten Agam</b>         | <b>2024</b>                          | <b>8.662</b>                | <b>5.477</b>             | <b>63,23</b> |
|                               | <b>2023</b>                          |                             |                          |              |
|                               | <b>2022</b>                          |                             |                          |              |
|                               | <b>2021</b>                          |                             |                          |              |
|                               | <b>2020</b>                          |                             |                          |              |

Sumber/*Source*: Dinas Kesehatan Kabupaten Agam/ *Department of Health Agam Regency*

**Tabel 4.2.26**  
**Table**

**Status Gizi Balita Menurut Kecamatan di Kabupaten Agam, 2024**  
*Nutritional Status of Children by old and District in Agam Regency, 2024*

| Kecamatan<br><i>Districts</i> | Persentase Status Gizi Berat Badan Menurut Umur |            |              |               |            |
|-------------------------------|---|------------|--------------|---------------|------------|
|                               | BB Lebih  | Normal     | Kurang       | Sangat Kurang |            |
| (1)                           | (2)   | (3)        | (4)          | (5)           |            |
| Tanjung Mutiara               | 34  | 1838       | 120          | 17            |            |
| Lubuk Basung                  | 172   | 3910       | 491          | 77            |            |
| Ampek Nagari                  | 36  | 1695       | 288          | 38            |            |
| Tanjung Raya                  | 62  | 1892       | 200          | 29            |            |
| Matur                         | 23  | 921        | 82           | 7             |            |
| IV Koto                       | 43  | 1390       | 102          | 11            |            |
| Malalak                       | 14  | 432        | 53           | 14            |            |
| Banuhampu                     | 78  | 1993       | 199          | 43            |            |
| Sungai Pua                    | 38  | 1481       | 84           | 14            |            |
| Ampek Angkek                  | 90  | 2444       | 176          | 35            |            |
| Canduang                      | 35  | 1374       | 125          | 24            |            |
| Baso                          | 72  | 1946       | 140          | 17            |            |
| Tilatang Kamang               | 67  | 1846       | 139          | 22            |            |
| Kamang Magek                  | 37  | 945        | 103          | 10            |            |
| Palembayan                    | 40  | 1970       | 266          | 62            |            |
| Palupuh                       | 17  | 716        | 77           | 8             |            |
| <b>Kabupaten Agam</b>         | <b>2024</b>                                     | <b>858</b> | <b>26793</b> | <b>2645</b>   | <b>428</b> |
|                               | <b>2023</b>                                     |            |              |               |            |
|                               | <b>2022</b>                                     |            |              |               |            |
|                               | <b>2021</b>                                     |            |              |               |            |
|                               | <b>2020</b>                                     |            |              |               |            |

Lanjutan Tabel/*Continued Table* 4.2.26

| Kecamatan<br><i>Districts</i> | Persentase Status Tinggi badan |                        |                                    |            |
|-------------------------------|--------------------------------|------------------------|------------------------------------|------------|
|                               | Normal<br><i>Normal</i>        | Pendek<br><i>Short</i> | Sangat Pendek<br><i>Very Short</i> |            |
| (1)                           | (2)                            | (3)                    | (4)                                |            |
| Tanjung Mutiara               | 1948                           | 41                     | 14                                 |            |
| Lubuk Basung                  | 4330                           | 205                    | 89                                 |            |
| Ampek Nagari                  | 1889                           | 116                    | 46                                 |            |
| Tanjung Raya                  | 2045                           | 104                    | 33                                 |            |
| Matur                         | 952                            | 63                     | 18                                 |            |
| IV Koto                       | 1389                           | 115                    | 39                                 |            |
| Malalak                       | 472                            | 22                     | 18                                 |            |
| Banuhampu                     | 2095                           | 154                    | 60                                 |            |
| Sungai Pua                    | 1441                           | 117                    | 58                                 |            |
| Ampek Angkek                  | 2540                           | 164                    | 36                                 |            |
| Canduang                      | 1405                           | 126                    | 28                                 |            |
| Baso                          | 2022                           | 123                    | 28                                 |            |
| Tilatang Kamang               | 1876                           | 167                    | 30                                 |            |
| Kamang Magek                  | 993                            | 80                     | 21                                 |            |
| Palembayan                    | 2097                           | 162                    | 75                                 |            |
| Palupuh                       | 762                            | 37                     | 18                                 |            |
| <b>Kabupaten Agam</b>         | <b>2024</b>                    | <b>28.256</b>          | <b>1796</b>                        | <b>611</b> |
|                               | <b>2023</b>                    |                        |                                    |            |
|                               | <b>2022</b>                    |                        |                                    |            |
|                               | <b>2021</b>                    |                        |                                    |            |
|                               | <b>2020</b>                    |                        |                                    |            |

Lanjutan Tabel/Continued Table 4.2.26

| Kecamatan<br><i>Districts</i> | Persentase Status Berat Badan |                         |                      |                                  |           |
|-------------------------------|-------------------------------|-------------------------|----------------------|----------------------------------|-----------|
|                               | Gemuk<br><i>Fat</i>           | Normal<br><i>Normal</i> | Kurus<br><i>Thin</i> | Sangat Kurus<br><i>Very Thin</i> |           |
| (1)                           | (2)                           | (3)                     | (4)                  | (5)                              |           |
| Tanjung Mutiara               | 18                            | 1839                    | 62                   | 9                                |           |
| Lubuk Basung                  | 71                            | 3978                    | 294                  | 9                                |           |
| Ampek Nagari                  | 16                            | 1796                    | 147                  | 10                               |           |
| Tanjung Raya                  | 33                            | 1954                    | 66                   | 15                               |           |
| Matur                         | 13                            | 912                     | 36                   | 2                                |           |
| IV Koto                       | 22                            | 1381                    | 22                   | 2                                |           |
| Malalak                       | 7                             | 441                     | 25                   | 6                                |           |
| Banuhampu                     | 40                            | 2017                    | 68                   | 4                                |           |
| Sungai Pua                    | 32                            | 1396                    | 38                   | –                                |           |
| Ampek Angkek                  | 37                            | 2413                    | 108                  | 12                               |           |
| Canduang                      | 12                            | 1395                    | 45                   | 8                                |           |
| Baso                          | 38                            | 1900                    | 58                   | 2                                |           |
| Tilatang Kamang               | 33                            | 1805                    | 65                   | 1                                |           |
| Kamang Magek                  | 18                            | 933                     | 39                   | 2                                |           |
| Palembayan                    | 27                            | 2082                    | 118                  | 9                                |           |
| Palupuh                       | 5                             | 733                     | 39                   | –                                |           |
| <b>Kabupaten Agam</b>         | <b>2024</b>                   | <b>422</b>              | <b>26.975</b>        | <b>1.230</b>                     | <b>91</b> |
|                               | <b>2023</b>                   |                         |                      |                                  |           |
|                               | <b>2022</b>                   |                         |                      |                                  |           |
|                               | <b>2021</b>                   |                         |                      |                                  |           |
|                               | <b>2020</b>                   |                         |                      |                                  |           |

Sumber/Source: Dinas Kesehatan Kabupaten Agam/ Department of Health Agam Regency

**Tabel 4.2.27** Balita Gizi Buruk yang Mendapat Perawatan Menurut Kecamatan di Kabupaten Agam, 2024  
*Toddler Gets Malnutrition Treatment According to The District in Agam Regency, 2024*

| Kecamatan<br>Districts | Jumlah<br>Balita Gizi<br>Buruk | Jumlah<br>Balita Gizi<br>Buruk yang<br>Ditangani | Jumlah<br>Balita Gizi<br>Buruk yang<br>Membaik | Jumlah Balita<br>Gizi Buruk<br>dengan Status<br>Gizi Tetap | Jumlah<br>Balita Gizi<br>Baik yang<br>Bertambah |
|------------------------|--------------------------------|--|--|--|---|
| (1)                    | (2)                            | (3)  | (4)  | (5)  | (6)   |
| Tanjung Mutiara        | 9                              | 9  | 7  | 2  | –   |
| Lubuk Basung           | 9                              | 9  | 3  | 6  | –   |
| Ampek Nagari           | 3                              | 3  | 2  | 1  | –   |
| Tanjung Raya           | 13                             | 13   | 6  | 7  | –   |
| Matur                  | 2                              | 2  | 1  | 1  | –   |
| IV Koto                | 2                              | 2  | –  | 1  | –   |
| Malalak                | 6                              | 6  | 2  | 4  | –   |
| Banuhampu              | 4                              | 4  | 1  | 3  | –   |
| Sungai Pua             | –                              | –  | –  | –  | –   |
| Ampek Angkek           | 12                             | 12   | 6  | 6  | –   |
| Canduang               | 8                              | 8  | 4  | 4  | –   |
| Baso                   | 2                              | 2  | 2  | –  | 2   |
| Tilatang Kamang        | 1                              | 1  | 1  | –  | 1   |
| Kamang Magek           | 4                              | 4  | 1  | 3  | 1   |
| Palembayan             | 3                              | 3  | 2  | 1  | 2   |
| Palupuh                | –                              | –  | –  | –  | –   |
| <b>Kabupaten Agam</b>  | <b>2024</b>                    | <b>78</b>  | <b>78</b>                                      | <b>39</b>  | <b>6</b>  |
|                        | <b>2023</b>                    |  |  |  |   |
|                        | <b>2022</b>                    |  |  |  |   |
|                        | <b>2021</b>                    |  |  |  |   |
|                        | <b>2020</b>                    |  |  |  |   |

Sumber/Source: Dinas Kesehatan Kabupaten Agam/ Department of Health Agam Regency

**Tabel 4.2.28**  
**Table**

**Ibu Hamil Anemia dan Kekurangan Energi Kronis (KEK) Menurut Kecamatan di Kabupaten Agam, 2024**  
**Pregnancy Anemia and Chronic Energy Deficiency (CED) by District in Agam Regency, 2024**

| Kecamatan<br><i>Districts</i> | Jumlah Ibu Hamil<br>(Bumil) | Jumlah Bumil<br>yang Periksa HB | Jumlah Bumil<br>yang Periksa LILA | Jumlah Bumil<br>yang Anemia |
|-------------------------------|-----------------------------|---------------------------------|-----------------------------------|-----------------------------|
| (1)                           | (2)                         | (3)                             | (4)                               | (5)                         |
| Tanjung Mutiara               | 477                         | 477                             | 477                               | 31                          |
| Lubuk Basung                  | 1.068                       | 1.068                           | 1.068                             | 125                         |
| Ampek Nagari                  | 371                         | 371                             | 371                               | 18                          |
| Tanjung Raya                  | 425                         | 425                             | 425                               | 34                          |
| Matur                         | 244                         | 244                             | 244                               | 5                           |
| IV Koto                       | 267                         | 267                             | 267                               | 5                           |
| Malalak                       | 100                         | 100                             | 100                               | 8                           |
| Banuhampu                     | 445                         | 445                             | 445                               | 8                           |
| Sungai Pua                    | 338                         | 338                             | 338                               | 7                           |
| Ampek Angkek                  | 571                         | 571                             | 571                               | 24                          |
| Canduang                      | 285                         | 285                             | 285                               | 19                          |
| Baso                          | 379                         | 379                             | 379                               | 30                          |
| Tilatang Kamang               | 433                         | 433                             | 433                               | 36                          |
| Kamang Magek                  | 223                         | 223                             | 223                               | 11                          |
| Palembayan                    | 450                         | 450                             | 450                               | 35                          |
| Palupuh                       | 142                         | 142                             | 142                               | 20                          |
| <b>Kabupaten Agam</b>         | <b>6.218</b>                | <b>6.218</b>                    | <b>6.218</b>                      | <b>416</b>                  |
| <b>2024</b>                   |                             |                                 |                                   |                             |
| <b>2023</b>                   |                             |                                 |                                   |                             |
| <b>2022</b>                   |                             |                                 |                                   |                             |
| <b>2021</b>                   |                             |                                 |                                   |                             |
| <b>2020</b>                   |                             |                                 |                                   |                             |

Lanjutan Tabel/*Continued Table* 4.2.28

| Kecamatan<br><i>Districts</i> |             | Jumlah Bumil KEK | Jumlah Bumil Anemia dan<br>KEK yang ditangani |
|-------------------------------|-------------|------------------|---|
| (1)                           |             | (6)              | (7)   |
| Tanjung Mutiara               |             | 71               | 102   |
| Lubuk Basung                  |             | 148              | 273   |
| Ampek Nagari                  |             | 65               | 83  |
| Tanjung Raya                  |             | 42               | 76  |
| Matur                         |             | 20               | 25  |
| IV Koto                       |             | 22               | 27  |
| Malalak                       |             | 11               | 19  |
| Banuhampu                     |             | 45               | 53  |
| Sungai Pua                    |             | 12               | 19  |
| Ampek Angkek                  |             | 47               | 71  |
| Canduang                      |             | 66               | 85  |
| Baso                          |             | 45               | 75  |
| Tilatang Kamang               |             | 36               | 72  |
| Kamang Magek                  |             | 42               | 53  |
| Palembayan                    |             | 46               | 81  |
| Palupuh                       |             | 11               | 31  |
| <b>Kabupaten Agam</b>         | <b>2024</b> | <b>729</b>       | <b>1.145</b>                                  |
|                               | <b>2023</b> |                  |   |
|                               | <b>2022</b> |                  |   |
|                               | <b>2021</b> |                  |   |
|                               | <b>2020</b> |                  |   |

Sumber/*Source*: Dinas Kesehatan Kabupaten Agam/ *Department of Health Agam Regency*

**Tabel 4.2.29**  
**Table**

**Jumlah Kasus Baru TB BTA+, Kasus Tb dan Kasus TB pada Anak (0–14 Tahun) Menurut Kecamatan di Kabupaten Agam, 2024**  
**Number of TB BTA+ New Case, TB Case and TB Case in Children (0–14 years) by District in Agam Regency, 2024**

| Kecamatan<br>Districts | Kasus Baru TB BTA+<br>TB BTA+ New Case |                     | Seluruh Kasus TB<br>All of TB Case |                     | TB Anak<br>TB Case in<br>Children |
|------------------------|--|---------------------|------------------------------------|---------------------|-----------------------------------|
|                        | Laki-laki<br>Male                      | Perempuan<br>Female | Laki-laki<br>Male                  | Perempuan<br>Female |                                   |
| (1)                    | (2)                                    | (3)                 | (4)                                | (5)                 | (6)                               |
| Tanjung Mutiara        | 25                                     | 9                   | 27                                 | 9                   | 2                                 |
| Lubuk Basung           | 113                                    | 59                  | 172                                | 103                 | 198                               |
| Ampek Nagari           | 27                                     | 9                   | 29                                 | 9                   | 1                                 |
| Tanjung Raya           | 15                                     | 9                   | 20                                 | 9                   | 1                                 |
| Matur                  | 6                                      | 3                   | 8                                  | 4                   | –                                 |
| IV Koto                | 15                                     | 12                  | 17                                 | 11                  | 2                                 |
| Malalak                | 3                                      | 1                   | 3                                  | 1                   | –                                 |
| Banuhampu              | 15                                     | 5                   | 18                                 | 5                   | –                                 |
| Sungai Pua             | 9                                      | 4                   | 9                                  | 4                   | 3                                 |
| Ampek Angkek           | 13                                     | 10                  | 20                                 | 15                  | 11                                |
| Canduang               | 7                                      | 7                   | 10                                 | 7                   | 1                                 |
| Baso                   | 15                                     | 9                   | 18                                 | 12                  | 2                                 |
| Tilatang Kamang        | 15                                     | 8                   | 20                                 | 7                   | 21                                |
| Kamang Magek           | 8                                      | 2                   | 9                                  | 2                   | –                                 |
| Palembayan             | 23                                     | 9                   | 23                                 | 9                   | 3                                 |
| Palupuh                | 9                                      | 4                   | 9                                  | 4                   | –                                 |
| <b>Kabupaten Agam</b>  | <b>318</b>                             | <b>160</b>          | <b>412</b>                         | <b>211</b>          | <b>245</b>                        |

Sumber/Source: Dinas Kesehatan Kabupaten Agam/ Department of Health Agam Regency

**Tabel 4.2.30** Jumlah Kasus Diare yang Ditangani Menurut JenisKelamin dan Kecamatan di Kabupaten Agam, 2024  
**Table** Number of Diarrhea Cases Handled by Sex District in Agam Regency, 2024

| Kecamatan<br><i>Districts</i> | Kasus Diare<br><i>Diarrhea Cases</i> |                            |                        | Ditangani                |                            |                        |
|-------------------------------|--------------------------------------|----------------------------|------------------------|--------------------------|----------------------------|------------------------|
|                               | Laki-laki<br><i>Male</i>             | Perempuan<br><i>Female</i> | Jumlah<br><i>Total</i> | Laki-laki<br><i>Male</i> | Perempuan<br><i>Female</i> | Jumlah<br><i>Total</i> |
| (1)                           | (2)                                  | (3)                        | (4)                    | (5)                      | (6)                        | (7)                    |
| Tanjung Mutiara               | 34                                   | 30                         | 64                     | 34                       | 30                         | 64                     |
| Lubuk Basung                  | 95                                   | 92                         | 187                    | 95                       | 92                         | 187                    |
| Ampek Nagari                  | 62                                   | 47                         | 109                    | 62                       | 47                         | 109                    |
| Tanjung Raya                  | 36                                   | 47                         | 83                     | 36                       | 47                         | 83                     |
| Matur                         | 19                                   | 15                         | 34                     | 19                       | 15                         | 34                     |
| IV Koto                       | 27                                   | 21                         | 48                     | 27                       | 21                         | 48                     |
| Malalak                       | 14                                   | 14                         | 28                     | 14                       | 14                         | 28                     |
| Banuhampu                     | 48                                   | 24                         | 72                     | 48                       | 24                         | 72                     |
| Sungai Pua                    | 15                                   | 23                         | 38                     | 15                       | 23                         | 38                     |
| Ampek Angkek                  | 31                                   | 35                         | 66                     | 31                       | 35                         | 66                     |
| Canduang                      | 24                                   | 24                         | 48                     | 24                       | 24                         | 48                     |
| Baso                          | 32                                   | 19                         | 51                     | 32                       | 19                         | 51                     |
| Tilatang Kamang               | 29                                   | 29                         | 58                     | 29                       | 29                         | 58                     |
| Kamang Magek                  | 17                                   | 39                         | 56                     | 17                       | 39                         | 56                     |
| Palembayan                    | 35                                   | 28                         | 63                     | 35                       | 28                         | 63                     |
| Palupuh                       | 13                                   | 13                         | 26                     | 13                       | 13                         | 26                     |
| <b>Kabupaten Agam</b>         | <b>531</b>                           | <b>500</b>                 | <b>1.031</b>           | <b>531</b>               | <b>500</b>                 | <b>1.031</b>           |

Sumber/Source: Dinas Kesehatan Kabupaten Agam/ Department of Health Agam Regency

**Tabel 4.2.31**  
**Table**

**Jumlah Kasus Demam Berdarah Dengue (DBD) Menurut Jenis Kelamin dan Kecamatan di Kabupaten Agam, 2024**  
**Number of Dengue Hemorrhagic Fever (DHF) by Sex District in Agam Regency, 2024**

| Kecamatan<br><i>Districts</i> | Kasus DBD<br><i>DHF Case</i> |                            |                        | DBD Ditangani            |                            |                        |
|-------------------------------|------------------------------|----------------------------|------------------------|--------------------------|----------------------------|------------------------|
|                               | Laki-laki<br><i>Male</i>     | Perempuan<br><i>Female</i> | Jumlah<br><i>Total</i> | Laki-laki<br><i>Male</i> | Perempuan<br><i>Female</i> | Jumlah<br><i>Total</i> |
| (1)                           | (2)                          | (3)                        | (4)                    | (5)                      | (6)                        | (7)                    |
| Tanjung Mutiara               | 13                           | 20                         | 33                     | 13                       | 20                         | 33                     |
| Lubuk Basung                  | 39                           | 32                         | 71                     | 39                       | 32                         | 71                     |
| Ampek Nagari                  | 6                            | 5                          | 11                     | 6                        | 5                          | 11                     |
| Tanjung Raya                  | 8                            | 12                         | 20                     | 8                        | 12                         | 20                     |
| Matur                         | 4                            | 1                          | 5                      | 4                        | 1                          | 5                      |
| IV Koto                       | 0                            | 5                          | 5                      | –                        | 5                          | 5                      |
| Malalak                       | 1                            | 1                          | 2                      | 1                        | 1                          | 2                      |
| Banuhampu                     | 13                           | 6                          | 19                     | 13                       | 6                          | 19                     |
| Sungai Pua                    | 5                            | 5                          | 10                     | 5                        | 5                          | 10                     |
| Ampek Angkek                  | 15                           | 18                         | 33                     | 15                       | 18                         | 33                     |
| Canduang                      | 3                            | 5                          | 8                      | 3                        | 5                          | 8                      |
| Baso                          | 5                            | 12                         | 17                     | 5                        | 12                         | 17                     |
| Tilatang Kamang               | 7                            | 16                         | 23                     | 7                        | 16                         | 23                     |
| Kamang Magek                  | 2                            | –                          | 2                      | 2                        | –                          | 2                      |
| Palembayan                    | 12                           | 10                         | 22                     | 12                       | 10                         | 22                     |
| Palupuh                       | –                            | 1                          | 1                      | –                        | 1                          | 1                      |
| <b>Kabupaten Agam</b>         | <b>133</b>                   | <b>149</b>                 | <b>282</b>             | <b>133</b>               | <b>149</b>                 | <b>282</b>             |

Sumber/Source: Dinas Kesehatan Kabupaten Agam/ Department of Health Agam Regency

**Tabel 4.2.32** Jumlah Pengukuran Tekanan Darah Penduduk Usia 18 Tahun ke Atas dan Kondisi Hioertensinya Menurut Jenis Kelamin dan Kecamatan di Kabupaten Agam, 2024  
**Number of Blood Pressure Measurement of Population Aged 18 Years and Over and Hypertension Conditions by Sex District in Agam Regency, 2024**

| Kecamatan<br>Districts         | Pengukuran Tekanan Darah<br>Blood Pressure Measurement |                     |                 | Hipertensi<br>Hypertension |                     |                 |
|--------------------------------|--|---------------------|-----------------|----------------------------|---------------------|-----------------|
|                                | Laki-laki<br>Male                                      | Perempuan<br>Female | Jumlah<br>Total | Laki-laki<br>Male          | Perempuan<br>Female | Jumlah<br>Total |
| (1)                            | (2)  | (3)                 | (4)             | (5)                        | (6)                 | (7)             |
| Tanjung Mutiara                | 1.308  | 1.475               | 2.783           | 208                        | 234                 | 442             |
| Lubuk Basung                   | 4.750  | 5.356               | 10.106          | 662                        | 746                 | 1.408           |
| Ampek Nagari                   | 1.219  | 1.375               | 2.594           | 93                         | 105                 | 198             |
| Tanjung Raya                   | 5.118  | 5.771               | 10.889          | 612                        | 691                 | 1.303           |
| Matur                          | 2.166  | 2.442               | 4.608           | 159                        | 180                 | 339             |
| IV Koto                        | 2.640  | 2.976               | 5.616           | 657                        | 740                 | 1.397           |
| Malalak                        | 787  | 887                 | 1.674           | 125                        | 141                 | 266             |
| Banuhampu                      | 2.820  | 3.179               | 5.999           | 213                        | 240                 | 453             |
| Sungai Pua                     | 4.349  | 4.905               | 9.254           | 385                        | 434                 | 819             |
| Ampek Angkek                   | 2.926  | 3.299               | 6.225           | 431                        | 486                 | 917             |
| Canduang                       | 3.149  | 3.551               | 6.700           | 172                        | 193                 | 365             |
| Baso                           | 4.854  | 5.473               | 10.327          | 720                        | 811                 | 1.531           |
| Tilatang Kamang                | 3.287  | 3.706               | 6.993           | 333                        | 376                 | 709             |
| Kamang Magek                   | 330  | 373                 | 703             | 50                         | 56                  | 106             |
| Palembayan                     | 4.152  | 4.682               | 8.834           | 471                        | 532                 | 1.003           |
| Palupuh                        | 2.810  | 3.169               | 5.979           | 253                        | 286                 | 539             |
| <b>Kabupaten Agam<br/>2024</b> | <b>46.663</b>  | <b>52.621</b>       | <b>99.284</b>   | <b>5.544</b>               | <b>6.251</b>        | <b>11.795</b>   |

Sumber/Source: Dinas Kesehatan Kabupaten Agam/ Department of Health Agam Regency

**Tabel 4.2.33**  
**Table**

**Jumlah Tenaga Medis dan Paramedis di Rumah Sakit Umum Lubuk Basung Menurut Status Kepegawaian, 2024**  
**Number of Medical and Paramedic Personnel at Regional Hospital of Lubuk Basung by Employment Status, 2024**

| Uraian<br>Description  | Status Kepegawaian |                 |         |      |
|--|--------------------|-----------------|---------|------|
|  | PNS                | PTT/<br>Kontrak | Honorer | BLUD |
| (1)  | (2)                | (3)             | (4)     | (5)  |
| Magister Kesehatan/ <i>Master of Science Health</i>                                  | 7                  | –               | –       | –    |
| Dokter Spesialis/ <i>Spesialist</i>  | 20                 | –               | 1       | –    |
| Dokter Umum/ <i>General Practitioner</i>   | 15                 | –               | 3       | 4    |
| Dokter Gigi/ <i>General Practitioner</i>   | 1                  | –               | 1       | –    |
| Apoteker/ <i>Pharmacist</i>  | 4                  | –               | 4       | –    |
| Sarjana Keperawatan/ <i>Bachelor of Nursing</i>                                      | 65                 | 1               | 17      | 10   |
| Sarjana Kesehatan Masyarakat/ <i>Bachelor of Public Health</i>                       | 2                  | –               | –       | –    |
| D4 Sanitasi/ <i>Sanitation</i>   | 1                  | –               | –       | –    |
| D4 Kebidanan/ <i>Obstetirch</i>  | 6                  | –               | 3       | 1    |
| D4 Perawat/ <i>Nursing</i>   | 1                  | –               | –       | –    |
| Sarjana Muda Keperawatan/ <i>Bachelor of Nursing</i>                                 | 27                 | –               | 26      | 4    |
| Sarjana Muda Kebidanan/ <i>Bachelor of Obstetirch</i>                                | 19                 | –               | 6       | 2    |
| Sarjana Muda Anestesi/ <i>Bachelor of Anesthetic</i>                                 | 2                  | –               | –       | –    |
| Sarjana Muda Gizi/ <i>Bachelor of Nutrition</i>                                      | 3                  | –               | 2       | –    |
| Sarjana Muda Analisis Kesehatan/ <i>Bachelor of Health Analysis</i>                  | 11                 | –               | 6       | –    |
| Sarjana Muda Teknik Elektro Medik/ <i>Bachelor of Medical Electrical Engineering</i> | 4                  | –               | 1       | –    |
| Sarjana Muda Sanitasi/ <i>Bachelor of Sanitaion</i>                                  | 3                  | –               | 3       | –    |
| Sarjana Muda Farmasi/ <i>Bachelor of Pharmacy</i>                                    | 10                 | –               | 6       | 3    |
| Sarjana Muda Fisioterapi/ <i>Bachelor of Physiotherapy</i>                           | 2                  | –               | 1       | 1    |
| Sarjana Muda Rekam Medis/ <i>Bachelor of Medical Record</i>                          | 9                  | –               | 8       | 3    |
| Sarjana Muda Penata Rontgen/ <i>Bachelor of Roentgent</i>                            | 6                  | –               | 6       | –    |
| Sarjana Muda Perawat Gigi/ <i>Dental Nurse</i>                                       | 2                  | –               | –       | –    |
| Sarjana Muda Refaksionis Optisien  | 1                  | –               | 1       | –    |
| Perawat/ <i>Nurse</i>  | –                  | –               | –       | –    |
| Bidan/ <i>Midwife</i>  | –                  | –               | –       | –    |
| Analisis/ <i>Analyst</i>   | –                  | –               | –       | –    |
| Pengatur Gizi/ <i>Nutrition Manager</i>  | –                  | –               | –       | –    |
| Asisten Apoteker/ <i>Pharmacist Assitant</i>   | –                  | –               | –       | –    |
| Pekarya Kesehatan  | –                  | –               | –       | –    |
| Tenaga Non Kesehatan   | 18                 | 35              | –       | 44   |
| <b>RSUD</b>  | –                  | –               | –       | –    |

Sumber/Source: RSUD Lubuk Basung/ *Regional Hospital of Lubuk Basung*

**Tabel 4.2.34** Jumlah Pasien Rawat Inap di Rumah Sakit Umum Lubuk Basung Menurut Unit Rawatan dan Bulan, 2024  
**Table 4.2.34** Number of Inpatient at Regional Hospital of Lubuk Basung by Room and Month, 2024

| Bulan<br>Months       | Unit Rawatan<br>Units Inpatients |                      |                         |                          |  |              |
|-----------------------|----------------------------------|----------------------|-------------------------|--------------------------|--|--------------|
|                       | Bedah<br>Surgical<br>Department  | Anak<br>Child Health | Kebidanan<br>Obstetrics | Ginekologi<br>Gynecology | Penyakit<br>dalam<br>Internal<br>Disease |              |
| (1)                   | (2)                              | (3)                  | (4)                     | (5)                      | (6)                                      |              |
| Januari/ January      | 153                              | 58                   | 22                      | 15                       | 179                                      |              |
| Februari/ February    | 138                              | 40                   | 14                      | 16                       | 203                                      |              |
| Maret/ March          | 149                              | 65                   | 26                      | 20                       | 160                                      |              |
| April/ April          | 130                              | 57                   | 16                      | 11                       | 200                                      |              |
| Mei/ May              | 161                              | 63                   | 27                      | 18                       | 199                                      |              |
| Juni/ June            | 153                              | 51                   | 23                      | 6                        | 191                                      |              |
| Juli/ July            | 150                              | 35                   | 18                      | 12                       | 176                                      |              |
| Agustus/ August       | 141                              | 44                   | 24                      | 12                       | 167                                      |              |
| September/ September  | 138                              | 47                   | 24                      | 7                        | 117                                      |              |
| Oktober/ October      | 150                              | 54                   | 21                      | 13                       | 119                                      |              |
| November/ November    | 139                              | 37                   | 19                      | 7                        | 122                                      |              |
| Desember/ December    | 115                              | 38                   | 10                      | 11                       | 142                                      |              |
| <b>Kabupaten Agam</b> | <b>2024</b>                      | <b>1.717</b>         | <b>589</b>              | <b>244</b>               | <b>148</b>                               | <b>1.975</b> |
|                       | <b>2023</b>                      |                      |                         |                          |  |              |
|                       | <b>2022</b>                      |                      |                         |                          |  |              |
|                       | <b>2021</b>                      |                      |                         |                          |  |              |
|                       | <b>2020</b>                      |                      |                         |                          |  |              |

Lanjutan Tabel/*Continued Table* 4.2.34

| Bulan<br>Months             | Unit Rawatan<br>Units Inpatients |                   |               |            |               |           |            |
|-----------------------------|----------------------------------|-------------------|---------------|------------|---------------|-----------|------------|
|                             | Perinatologi<br>Perinatologi     | Bayi<br>Baby/bblr | Paru<br>Lungs | VIP<br>VIP | Kulit<br>Skin | ICU       |            |
| (1)                         | (7)                              | (8)               | (9)           | (10)       | (11)          | (12)      |            |
| Januari/ <i>January</i>     | 5                                | 13                | 44            | 14         | 2             | 2         |            |
| Februari/ <i>February</i>   | 4                                | 10                | 39            | 14         | 4             | 9         |            |
| Maret/ <i>March</i>         | 6                                | 17                | 47            | 23         | 2             | 4         |            |
| April/ <i>April</i>         | 5                                | 15                | 43            | 37         | –             | 5         |            |
| Mei/ <i>May</i>             | 6                                | 17                | 49            | 40         | –             | 8         |            |
| Juni/ <i>June</i>           | 5                                | 12                | 46            | 37         | –             | 5         |            |
| Juli/ <i>July</i>           | 6                                | 13                | 44            | 30         | 3             | 4         |            |
| Agustus/ <i>August</i>      | 11                               | 15                | 36            | 17         | –             | 7         |            |
| September/ <i>September</i> | 4                                | 19                | 57            | 28         | 1             | 18        |            |
| Oktober/ <i>October</i>     | 9                                | –                 | 47            | 25         | –             | 15        |            |
| November/ <i>November</i>   | 7                                | 11                | 51            | 24         | 2             | 14        |            |
| Desember/ <i>December</i>   | 2                                | 8                 | 61            | 18         | –             | 16        |            |
| <b>Kabupaten Agam</b>       | <b>2024</b>                      | <b>70</b>         | <b>150</b>    | <b>564</b> | <b>307</b>    | <b>14</b> | <b>107</b> |
|                             | <b>2023</b>                      |                   |               |            |               |           |            |
|                             | <b>2022</b>                      |                   |               |            |               |           |            |
|                             | <b>2021</b>                      |                   |               |            |               |           |            |
|                             | <b>2020</b>                      |                   |               |            |               |           |            |

Sumber/*Source*: RSUD Lubuk Basung/ *Regional Hospital of Lubuk Basung*

**Tabel**  
**Table 4.2.35**

**Jumlah Pasien Rawat Jalan di Rumah Sakit Umum Lubuk Basung Menurut Bagian dan Bulan, 2024**  
**Number of Outpatient at Regional Hospital of Lubuk Basung by Room and Month, 2024**

| Bulan<br>Months       | Rawat Jalan<br>Outpatient       |                      |                         |                          |  |               |
|-----------------------|---------------------------------|----------------------|-------------------------|--------------------------|--|---------------|
|                       | Bedah<br>Surgical<br>Department | Anak<br>Child Health | Kebidanan<br>Obstetrics | Ginekologi<br>Gynecology | Penyakit<br>dalam<br>Internal<br>disease |               |
| (1)                   | (2)                             | (3)                  | (4)                     | (5)                      | (6)                                      |               |
| Januari/ January      | 1.411                           | 404                  | 57                      | 47                       | 2.126                                    |               |
| Februari/ February    | 1.302                           | 392                  | 48                      | 44                       | 1.786                                    |               |
| Maret/ March          | 1.083                           | 460                  | 52                      | 46                       | 1.783                                    |               |
| April/ April          | 928                             | 368                  | 89                      | 45                       | 1.783                                    |               |
| Mei/ May              | 1.178                           | 526                  | 69                      | 45                       | 2.158                                    |               |
| Juni/ June            | 1.171                           | 489                  | 75                      | 40                       | 1.852                                    |               |
| Juli/ July            | 1.370                           | 523                  | 80                      | 50                       | 2.165                                    |               |
| Agustus/ August       | 1.285                           | 530                  | 76                      | 32                       | 2.445                                    |               |
| September/ September  | 1.138                           | 423                  | 54                      | 33                       | 2.210                                    |               |
| Oktober/ October      | 1.287                           | 606                  | 60                      | 52                       | 2.162                                    |               |
| November/ November    | 1.177                           | 565                  | 54                      | 32                       | 2.081                                    |               |
| Desember/ December    | 1.172                           | 453                  | 57                      | 35                       | 1.904                                    |               |
| <b>Kabupaten Agam</b> | <b>2024</b>                     | <b>14.502</b>        | <b>5.739</b>            | <b>771</b>               | <b>501</b>                               | <b>24.455</b> |
|                       | <b>2023</b>                     |                      |                         |                          |  |               |
|                       | <b>2022</b>                     |                      |                         |                          |  |               |
|                       | <b>2021</b>                     |                      |                         |                          |  |               |
|                       | <b>2020</b>                     |                      |                         |                          |  |               |

Lanjutan Tabel/*Continued Table* 4.2.35

| Bulan<br><i>Months</i>      | Rawat Jalan<br><i>Outpatient</i>     |                   |                     |                     |                               |               |
|-----------------------------|--------------------------------------|-------------------|---------------------|---------------------|-------------------------------|---------------|
|                             | Penyakit Paru<br><i>Lung Disease</i> | THT<br><i>THT</i> | Mata<br><i>Eyes</i> | Jiwa<br><i>Soul</i> | Neurologi<br><i>Neurologi</i> |               |
| (1)                         | (7)                                  | (8)               | (9)                 | (10)                | (11)                          |               |
| Januari/ <i>January</i>     | 694                                  | 459               | 1.277               | 252                 | 1.589                         |               |
| Februari/ <i>February</i>   | 469                                  | 506               | 989                 | 64                  | 1.159                         |               |
| Maret/ <i>March</i>         | 419                                  | 463               | 768                 | 365                 | 1.167                         |               |
| April/ <i>April</i>         | 425                                  | 401               | 898                 | 239                 | 1.197                         |               |
| Mei/ <i>May</i>             | 486                                  | 502               | 1.081               | 278                 | 1.449                         |               |
| Juni/ <i>June</i>           | 422                                  | 484               | 1.080               | 264                 | 1.321                         |               |
| Juli/ <i>July</i>           | 496                                  | 560               | 1.441               | 251                 | 1.725                         |               |
| Agustus/ <i>August</i>      | 465                                  | 515               | 1.225               | 314                 | 1.272                         |               |
| September/ <i>September</i> | 459                                  | 444               | 1.287               | 233                 | 1.271                         |               |
| Oktober/ <i>October</i>     | 413                                  | 458               | 1.343               | 247                 | 1.383                         |               |
| November/ <i>November</i>   | 448                                  | 459               | 1.150               | 305                 | 1.416                         |               |
| Desember/ <i>December</i>   | 437                                  | 369               | 1.177               | 247                 | 1.451                         |               |
| <b>Kabupaten Agam</b>       | <b>2024</b>                          | <b>5.633</b>      | <b>5.620</b>        | <b>13.716</b>       | <b>3.059</b>                  | <b>16.400</b> |
|                             | <b>2023</b>                          |                   |                     |                     |                               |               |
|                             | <b>2022</b>                          |                   |                     |                     |                               |               |
|                             | <b>2021</b>                          |                   |                     |                     |                               |               |
|                             | <b>2020</b>                          |                   |                     |                     |                               |               |

Lanjutan Tabel/*Continued Table* 4.2.35

| Bulan<br>Months             | Rawat Jalan<br>Outpatient |  |                              |               |              |               |
|-----------------------------|---------------------------|--|------------------------------|---------------|--------------|---------------|
|                             | Gigi<br>Teeth             | Kulit dan<br>Penyakit Kelamin<br>Skin and Venereal<br>Diseases | Fisioterapi<br>Physiotherapy | Poli<br>Poly  | IGD<br>IGD   |               |
| (1)                         | (12)                      | (13)   | (14)                         | (15)          | (16)         |               |
| Januari/ <i>January</i>     | 280                       | 468  | 1.150                        | 22            | 1.404        |               |
| Februari/ <i>February</i>   | 206                       | 437  | 979                          | 14            | 1.376        |               |
| Maret/ <i>March</i>         | 158                       | 346  | 1.129                        | 44            | 1.538        |               |
| April/ <i>April</i>         | 136                       | 342  | 727                          | 177           | 1.676        |               |
| Mei/ <i>May</i>             | 198                       | 357  | 948                          | 58            | 1.621        |               |
| Juni/ <i>June</i>           | 271                       | 430  | 880                          | 77            | 1.548        |               |
| Juli/ <i>July</i>           | 391                       | 468  | 1.119                        | 82            | 1.568        |               |
| Agustus/ <i>August</i>      | 403                       | 529  | 986                          | 458           | 1.438        |               |
| September/ <i>September</i> | 349                       | 406  | 993                          | 384           | 1.528        |               |
| Oktober/ <i>October</i>     | 404                       | 366  | 1.130                        | 38            | 1.519        |               |
| November/ <i>November</i>   | 393                       | 392  | 1.334                        | 23            | 1.447        |               |
| Desember/ <i>December</i>   | 354                       | 366  | 941                          | 54            | 1.603        |               |
| <b>Kabupaten Agam</b>       | <b>2024</b>               | <b>3.543</b>   | <b>4.907</b>                 | <b>12.316</b> | <b>1.431</b> | <b>18.266</b> |
|                             | <b>2023</b>               |  |                              |               |              |               |
|                             | <b>2022</b>               |  |                              |               |              |               |
|                             | <b>2021</b>               |  |                              |               |              |               |
|                             | <b>2020</b>               |  |                              |               |              |               |

Sumber/*Source*: RSUD Lubuk Basung/ *Regional Hospital of Lubuk Basung*

**Tabel 4.2.36** Jumlah Fasilitas Kesehatan Pada Rumah Sakit Umum Daerah Lubuk Basung, 2021–2024  
**Table** *Number of Health Facilities at Regional Hospital of Lubuk Basung, 2021–2024*

| Uraian<br>Description                                 | 2020 | 2021 | 2022 | 2023 | 2024 |
|---|------|------|------|------|------|
| (1)   | (1)  | (2)  | (3)  | (4)  | (5)  |
| Gedung Rawat Inap/Interne Building                    | 1    | 8    | 9    | 9    | 9    |
| VIP   | 1    | 1    | 1    | 1    | 1    |
| Kamar Operasi (OK)                                    | 2    | 2    | 1    | 1    | 1    |
| Intalasi Rawat Jalan                                  | 1    | 1    | 2    | 2    | 2    |
| Gedung Medical Record (MR)                            | 1    | 1    | 1    | 1    | 1    |
| IGD PONEK   | 1    | 1    | 1    | 1    | 1    |
| Instalasi Formasi                                     | 1    | 1    | 1    | 1    | 1    |
| Instalasi Rontgen                                     | 1    | 1    | 1    | 1    | 1    |
| Instalasi Laboratorium                                | 1    | 1    | 1    | 1    | 1    |
| Instalasi Gizi  | 1    | 1    | 1    | 1    | 1    |
| Gedung Administrasi/Kantor                            | 1    | –    | –    | –    | –    |
| Rumah Dokter Spesialis                                | 8    | 8    | –    | –    | –    |
| Rumah Dinas Direktur                                  | –    | –    | –    | –    | –    |
| Rumah Dinas Pramedis                                  | 1    | –    | –    | –    | –    |
| Loundry   | 1    | 1    | 1    | 1    | 1    |
| Unit Transfusi Darah Rumah Sakit (UTDRS)              | 1    | 1    | 1    | 1    | 1    |
| Instalasi Pemeliharaan Sarana dan Prasarana RS (IPRS) | 1    | 1    | 1    | 1    | 1    |
| IPAL  | 1    | 1    | 1    | 1    | 1    |
| Incenerator   | 1    | 1    | 1    | 1    | 1    |
| Ginset  | 1    | 1    | 1    | 1    | 1    |
| Gardu Satpam  | 1    | 2    | 3    | 3    | 3    |
| Mushalla  | –    | 2    | –    | –    | –    |
| WC Umum   | 9    | 2    | 15   | 15   | 15   |
| Tempat Tidur  | 150  | 150  | 150  | 154  | 154  |
| Mobil Ambulance                                       | 6    | 7    | 5    | 5    | 5    |
| Mobil Operasional dan IPRS                            | 1    | 1    | 1    | 1    | –    |
| Mobil Operasional Administrasi                        | 2    | 2    | 4    | 4    | 5    |
| Kendaraan Roda Dua                                    | 1    | 1    | 3    | 3    | 3    |
| Tower Air   | 41   | 56   | 56   | 62   | 62   |
| Bak Reservoir   | 13   | 8    | 8    | 8    | 8    |

**Tabel 4.2.37** Target dan Realisasi Peserta KB Aktif Menurut Kecamatan di Kabupaten Agam, 2024  
**Table** *Target and Realization of Active Family Planning Acceptor by District in Agam Regency, 2024*

| Kecamatan<br><i>Districts</i> | PUS<br><i>Fertile Age Couple</i> | Realisasi<br><i>Realization</i> | Persentase Terhadap PUS<br><i>Percentage to Fertile Age Couple</i> |
|-------------------------------|----------------------------------|---------------------------------|--|
| (1)                           | (2)                              | (3)                             | (4)  |
| Tanjung Mutiara               | 3.523                            | 1.833                           | 52,03  |
| Lubuk Basung                  | 8.157                            | 4.473                           | 54,84  |
| Ampek Nagari                  | 3.474                            | 2.146                           | 61,77  |
| Tanjung Raya                  | 3.431                            | 2.036                           | 59,34  |
| Matur                         | 2.046                            | 1.228                           | 60,02  |
| IV Koto                       | 3.752                            | 2.127                           | 56,69  |
| Malalak                       | 1.014                            | 754                             | 74,36  |
| Banuhampu                     | 4.763                            | 2.228                           | 46,78  |
| Sungai Pua                    | 2.564                            | 1.400                           | 54,60  |
| Ampek Angkek                  | 5.209                            | 3.120                           | 59,90  |
| Canduang                      | 2.662                            | 1.533                           | 57,59  |
| Baso                          | 4.378                            | 2.408                           | 55,00  |
| Tilatang Kamang               | 4.476                            | 2.738                           | 61,17  |
| Kamang Magek                  | 2.809                            | 1.609                           | 57,28  |
| Palembayan                    | 4.920                            | 2.790                           | 56,71  |
| Palupuh                       | 1.651                            | 1.096                           | 66,38  |
| <b>Kabupaten Agam</b>         | <b>2024</b>                      | <b>58.829</b>                   | <b>33.519</b>  |
|                               | <b>2023</b>                      |                                 | <b>56,98</b>   |
|                               | <b>2022</b>                      |                                 |  |
|                               | <b>2021</b>                      |                                 |  |
|                               | <b>2020</b>                      |                                 |  |

Sumber/Source: Dinas Pengendalian Penduduk, Keluarga Berencana, Pemberdayaan Perempuan dan Perlindungan Anak Kabupaten Agam/ Department of Population Control, Family Planning, Women Empowerment and Child Protection of Agam Regency

**Tabel 4.2.38** Target dan Realisasi Peserta KB Baru Menurut Kecamatan di Kabupaten Agam, 2024  
**Table** Target and Realization of New Family Planning Acceptor by District in Agam Regency, 2024

| Kecamatan<br>Districts | Target<br>Target | Realisasi<br>Realization | Persentase<br>Percentage |
|------------------------|------------------|--------------------------|--------------------------|
| (1)                    | (2)              | (3)                      | (4)                      |
| Tanjung Mutiara        | 732              | 508                      | 69,40                    |
| Lubuk Basung           | 950              | 995                      | 104,74                   |
| Ampek Nagari           | 365              | 504                      | 138,08                   |
| Tanjung Raya           | 581              | 511                      | 87,95                    |
| Matur                  | 284              | 214                      | 75,35                    |
| IV Koto                | 426              | 543                      | 127,46                   |
| Malalak                | 194              | 279                      | 143,81                   |
| Banuhampu              | 525              | 504                      | 96,00                    |
| Sungai Pua             | 454              | 257                      | 56,61                    |
| Ampek Angkek           | 957              | 622                      | 64,99                    |
| Canduang               | 371              | 306                      | 82,48                    |
| Baso                   | 499              | 503                      | 100,80                   |
| Tilatang Kamang        | 898              | 630                      | 70,16                    |
| Kamang Magek           | 293              | 259                      | 88,40                    |
| Palembayan             | 648              | 630                      | 97,22                    |
| Palupuh                | 184              | 215                      | 116,85                   |
| <b>Kabupaten Agam</b>  | <b>2024</b>      | <b>8.361</b>             | <b>7.480</b>             |
|                        | <b>2023</b>      |                          |                          |
|                        | <b>2022</b>      |                          |                          |
|                        | <b>2021</b>      |                          |                          |
|                        | <b>2020</b>      |                          |                          |

Sumber/Source: Dinas Pengendalian Penduduk, Keluarga Berencana, Pemberdayaan Perempuan dan Perlindungan Anak Kabupaten Agam/ Department of Population Control, Family Planning, Women Empowerment and Child Protection of Agam Regency

**Tabel 4.2.39** Jumlah Klinik KB, Klinik Pembantu, Pos KB dan Sub Pos KB Desa Menurut Kecamatan di Kabupaten Agam, 2024  
*Number of Family Planning Clinics, Subsidiary Clinics, Family Planning Subsidiary Post and Village Family Planning Sub Pos by District in Agam Regency, 2024*

| Kecamatan<br>Districts | Klinik KB<br>Family Planning<br>Clinics | Klinik Pembantu<br>Subsidiary Clinics | Pos KB<br>Family Planning<br>Subsidiary Post | Sub. Pos KB Desa<br>Village Family<br>Planning Subsidiary<br>Post |
|------------------------|---|---------------------------------------|--|---|
| (1)                    | (2)                                     | (3)                                   | (4)  |   |
| Tanjung Mutiara        | 2                                       | 12                                    | 18   | 50  |
| Lubuk Basung           | 2                                       | 12                                    | 5  | 127   |
| Ampek Nagari           | 2                                       | 12                                    | 4  | 47  |
| Tanjung Raya           | 2                                       | 15                                    | 10   | 72  |
| Matur                  | 1                                       | 7                                     | 6  | 60  |
| IV Koto                | 1                                       | 10                                    | 24   | 43  |
| Malalak                | 1                                       | 2                                     | 4  | 13  |
| Banuhampu              | 1                                       | 5                                     | 14   | 71  |
| Sungai Pua             | 1                                       | 4                                     | 5  | 59  |
| Ampek Angkek           | 1                                       | 5                                     | 32   | 52  |
| Canduang               | 1                                       | 6                                     | 18   | 58  |
| Baso                   | 2                                       | 8                                     | 27   | 61  |
| Tilatang Kamang        | 2                                       | 5                                     | 10   | 74  |
| Kamang Magek           | 1                                       | 7                                     | 5  | 71  |
| Palembayan             | 2                                       | 13                                    | 29   | 63  |
| Palupuh                | 1                                       | 8                                     | 5  | 33  |
| <b>Kab Agam</b>        | <b>2024</b>                             | <b>23</b>                             | <b>131</b>                                   | <b>216</b>  |
|                        | <b>2023</b>                             |                                       |  | <b>954</b>  |
|                        | <b>2022</b>                             |                                       |  |   |
|                        | <b>2021</b>                             |                                       |  |   |
|                        | <b>2020</b>                             |                                       |  |   |

Sumber/Source: Dinas Pengendalian Penduduk, Keluarga Berencana, Pemberdayaan Perempuan dan Perlindungan Anak Kabupaten Agam/ Department of Population Control, Family Planning, Women Empowerment and Child Protection of Agam Regency

**Tabel 4.2.40** Jumlah Pemakai Mix Kontrasepsi KB Aktif Menurut Jenis dan Kecamatan di Kabupaten Agam, 2024  
**Table** Number of Active Acceptor by Type and District in Agam Regency, 2024

| Kecamatan<br>Districts | IUD<br>IUD  | Pil<br>Pill  | Kondom<br>Condom | Suntik<br>Injection |               |
|------------------------|-------------|--------------|------------------|---------------------|---------------|
| (1)                    | (2)         | (3)          | (4)              | (5)                 |               |
| Tanjung Mutiara        | 221         | 128          | 200              | 1.067               |               |
| Lubuk Basung           | 485         | 534          | 137              | 2.218               |               |
| feeding Ampek Nagari   | 194         | 271          | 112              | 1.054               |               |
| Tanjung Raya           | 135         | 237          | 221              | 956                 |               |
| Matur                  | 252         | 119          | 199              | 381                 |               |
| IV Koto                | 201         | 241          | 318              | 921                 |               |
| Malalak                | 19          | 78           | 58               | 370                 |               |
| Banuhampu              | 407         | 257          | 231              | 756                 |               |
| Sungai Pua             | 213         | 149          | 142              | 599                 |               |
| Ampek Angkek           | 284         | 425          | 821              | 1.199               |               |
| Canduang               | 137         | 117          | 222              | 842                 |               |
| Baso                   | 128         | 197          | 262              | 1.428               |               |
| Tilatang Kamang        | 508         | 441          | 456              | 1.047               |               |
| Kamang Magek           | 230         | 129          | 316              | 628                 |               |
| Palembayan             | 267         | 421          | 117              | 1.405               |               |
| Palupuh                | 28          | 266          | 108              | 450                 |               |
| <b>Kabupaten Agam</b>  | <b>2024</b> | <b>3.709</b> | <b>4.010</b>     | <b>3.920</b>        | <b>15.321</b> |
|                        | <b>2023</b> |              |                  |                     |               |
|                        | <b>2022</b> |              |                  |                     |               |
|                        | <b>2021</b> |              |                  |                     |               |
|                        | <b>2020</b> |              |                  |                     |               |

Lanjutan Tabel/*Continued Table* 4.2.40

| Kecamatan<br><i>Districts</i> | MOP<br><i>MOP</i> | MOW<br><i>MOW</i> | IMP<br><i>IMP</i> | Jumlah Total |
|-------------------------------|-------------------|-------------------|-------------------|--------------|
| (1)                           | (6)               | (7)               | (8)               | (9)          |
| Tanjung Mutiara               | 3                 | 89                | 114               | 1.822        |
| Lubuk Basung                  | 10                | 440               | 637               | 4.461        |
| feeding Ampek Nagari          | 3                 | 197               | 308               | 2.139        |
| Tanjung Raya                  | 8                 | 266               | 175               | 1.998        |
| Matur                         | 2                 | 129               | 120               | 1.202        |
| IV Koto                       | 27                | 142               | 259               | 2.109        |
| Malalak                       | 1                 | 22                | 118               | 666          |
| Banuhampu                     | 4                 | 138               | 240               | 2.033        |
| Sungai Pua                    | 4                 | 81                | 125               | 1.313        |
| Ampek Angkek                  | 5                 | 165               | 82                | 2.981        |
| Canduang                      | 2                 | 95                | 100               | 1.515        |
| Baso                          | 10                | 135               | 186               | 2.346        |
| Tilatang Kamang               | 7                 | 129               | 142               | 2.730        |
| Kamang Magek                  | 5                 | 81                | 199               | 1.588        |
| Palembayan                    | 5                 | 282               | 282               | 2.779        |
| Palupuh                       | 4                 | 57                | 124               | 1.037        |
| <b>Kabupaten Agam</b>         | <b>2024</b>       | <b>100</b>        | <b>2.448</b>      | <b>3.211</b> |
|                               | <b>2023</b>       |                   |                   |              |
|                               | <b>2022</b>       |                   |                   |              |
|                               | <b>2021</b>       |                   |                   |              |
|                               | <b>2020</b>       |                   |                   |              |

Sumber/*Source*: Dinas Pengendalian Penduduk, Keluarga Berencana, Pemberdayaan Perempuan dan Perlindungan Anak Kabupaten Agam/ *Department of Population Control, Family Planning, Women Empowerment and Child Protection of Agam Regency*

**Tabel** 4.2.41  
**Table**

**Persentase Penduduk yang Memiliki Keluhan Kesehatan Selama Sebulan Terakhir di Kabupaten Agam, 2018 – 2024**  
*Percentage of People Who Had Health Complaint During a Month Prior to The Survey in Agam Regency, 2018 – 2024*

| Tahun<br>Year | Persentase<br>Percentage |
|---------------|--------------------------|
| (1)           | (2)                      |
| 2018          |                          |
| 2019          |                          |
| 2020          |                          |
| 2021          |                          |
| 2022          |                          |
| 2023          |                          |
| 2024          |                          |

Sumber/Source: Dinas Pengendalian Penduduk, Keluarga Berencana, Pemberdayaan Perempuan dan Perlindungan Anak Kabupaten Agam/ Department of Population Control, Family Planning, Women Empowerment and Child Protection of Agam Regency

### 4.3 AGAMA DAN SOSIAL LAINNYA RELIGION AND OTHER SOCIAL AFFAIRS

**Tabel 4.3.1** Jumlah Penduduk Menurut Kecamatan dan Agama yang Dianut di Kabupaten Agam, 2024  
*Population by District and Religion in Agam Regency, 2024*

| Kecamatan<br><i>District</i> | Islam          | Protestan<br><i>Protestant</i> | Katolik<br><i>Catholic</i> | Hindu    | Budha<br><i>Buddha</i> | Lainnya<br><i>Others</i> |
|------------------------------|----------------|--------------------------------|----------------------------|----------|------------------------|--------------------------|
| (1)                          | (2)            | (3)                            | (4)                        | (5)      | (6)                    | (7)                      |
| Tanjung Mutiara              | 32.825         | 1.564                          | 168                        | –        | –                      | –                        |
| Lubuk Basung                 | 84.692         | 336                            | 65                         | –        | –                      | –                        |
| Ampek Nagari                 | 29.442         | 1.371                          | 102                        | –        | –                      | –                        |
| Tanjung Raya                 | 38.582         | 17                             | –                          | –        | –                      | –                        |
| Matur                        | 19.695         | 2                              | –                          | –        | –                      | –                        |
| IV Koto                      | 26.706         | 1                              | –                          | –        | –                      | –                        |
| Malalak                      | 10.756         | –                              | –                          | –        | –                      | –                        |
| Banuhampu                    | 38.837         | 11                             | 14                         | –        | 2                      | –                        |
| Sungai Pua                   | 27.986         | –                              | –                          | –        | –                      | –                        |
| Ampek Angkek                 | 45.355         | 108                            | 145                        | –        | –                      | –                        |
| Canduang                     | 25.946         | –                              | 2                          | –        | –                      | –                        |
| Baso                         | 37.810         | 23                             | –                          | –        | –                      | –                        |
| Tilatang Kamang              | 37.628         | 23                             | 1                          | –        | 5                      | –                        |
| Kamang Magek                 | 22.242         | 1                              | –                          | –        | –                      | –                        |
| Palembayan                   | 35.081         | 278                            | 10                         | –        | –                      | –                        |
| Palupuh                      | 15.422         | –                              | –                          | –        | –                      | –                        |
| <b>Kabupaten Agam</b>        | <b>529.005</b> | <b>3.735</b>                   | <b>507</b>                 | <b>–</b> | <b>7</b>               | <b>–</b>                 |

Catatan/Note: Penduduk yang Terdaftar di Registrasi Dukcapil/Registered Based

Sumber/Source: Dinas Kependudukan dan Catatan Sipil Kabupaten Agam/ Department of Population and Civil Registration of Agam Regency

**Tabel**  
**Table** 4.3.2**Jumlah Tempat Peribadatan Menurut Kecamatan di Kabupaten Agam, 2024**  
**Number of Places of Worship by District in Agam Regency, 2024**

| Kecamatan<br><i>District</i> | Masjid<br><i>Mosque</i> | Mushola<br><i>Pray Room</i> | Gereja<br>Protestan<br><i>Protestant Church</i> | Gereja<br>Katholik<br><i>Catholic Church</i> | Pura<br><i>Temple</i> | Vihara   |
|------------------------------|-------------------------|-----------------------------|---|--|-----------------------|----------|
| (1)                          | (2)                     | (3)                         | (4)   | (5)  | (6)                   | (7)      |
| Tanjung Mutiara              | 25                      | 81                          | –   | –  | –                     | –        |
| Lubuk Basung                 | 113                     | 209                         | –   | –  | –                     | –        |
| Ampek Nagari                 | 32                      | 53                          | –   | –  | –                     | –        |
| Tanjung Raya                 | 43                      | 178                         | –   | –  | –                     | –        |
| Matur                        | 34                      | 62                          | –   | –  | –                     | –        |
| IV Koto                      | 23                      | 62                          | –   | –  | –                     | –        |
| Malalak                      | 20                      | 45                          | –   | –  | –                     | –        |
| Banuhampu                    | 29                      | 72                          | –   | –  | –                     | –        |
| Sungai Pua                   | 10                      | 65                          | –   | –  | –                     | –        |
| Ampek Angkek                 | 38                      | 89                          | –   | –  | –                     | –        |
| Canduang                     | 25                      | 82                          | –   | –  | –                     | –        |
| Baso                         | 30                      | 91                          | –   | –  | –                     | –        |
| Tilatang Kamang              | 37                      | 99                          | –   | –  | –                     | –        |
| Kamang Magek                 | 25                      | 71                          | –   | –  | –                     | –        |
| Palembayan                   | 57                      | 127                         | –   | –  | –                     | –        |
| Palupuh                      | 27                      | 74                          | –   | –  | –                     | –        |
| <b>Kabupaten Agam</b>        | <b>568</b>              | <b>1.460</b>                | <b>–</b>  | <b>–</b>                                     | <b>–</b>              | <b>–</b> |

Sumber/Source: Kementerian Agama Kabupaten Agam/Ministry of Religious Affairs Agam Regency

**Tabel 4.3.3** Jumlah Desa<sup>1</sup>/Kelurahan yang Mengalami Bencana Alam<sup>2</sup> Menurut Kecamatan di Kabupaten Agam, 2022–2024  
**Number of Villages<sup>1</sup>/Kelurahan that Had Natural Disaster<sup>2</sup> by District in Agam Regency, 2022–2024**

| Kecamatan<br>District | Banjir<br>Flood |      |           |
|-----------------------|-----------------|------|-----------|
|                       | 2022            | 2023 | 2024      |
| (1)                   | (2)             | (3)  | (4)       |
| Tanjung Mutiara       | –               | –    | 3         |
| Lubuk Basung          | –               | –    | 5         |
| Ampek Nagari          | –               | –    | 2         |
| Tanjung Raya          | –               | –    | 2         |
| Matur                 | –               | –    | –         |
| IV Koto               | –               | –    | –         |
| Malalak               | –               | –    | 1         |
| Banuhampu             | –               | –    | 1         |
| Sungai Pua            | –               | –    | 4         |
| Ampek Angkek          | –               | –    | –         |
| Canduang              | –               | –    | –         |
| Baso                  | –               | –    | 1         |
| Tilatang Kamang       | –               | –    | –         |
| Kamang Magek          | –               | –    | 1         |
| Palembayan            | –               | –    | 1         |
| Palupuh               | –               | –    | 3         |
| <b>Kabupaten Agam</b> | –               | –    | <b>24</b> |

Lanjutan Tabel/*Continued Table* 4.3.3

| Kecamatan<br><i>District</i> | Gempa Bumi<br><i>Earthquake</i> |      |           |
|------------------------------|---------------------------------|------|-----------|
|                              | 2022                            | 2023 | 2024      |
| (1)                          | (5)                             | (6)  | (7)       |
| Tanjung Mutiara              | –                               | –    | 4         |
| Lubuk Basung                 | –                               | –    | 2         |
| Ampek Nagari                 | –                               | –    | –         |
| Tanjung Raya                 | –                               | –    | 4         |
| Matur                        | –                               | –    | –         |
| IV Koto                      | –                               | –    | –         |
| Malalak                      | –                               | –    | –         |
| Banuhampu                    | –                               | –    | –         |
| Sungai Pua                   | –                               | –    | 5         |
| Ampek Angkek                 | –                               | –    | 1         |
| Canduang                     | –                               | –    | –         |
| Baso                         | –                               | –    | –         |
| Tilatang Kamang              | –                               | –    | 5         |
| Kamang Magek                 | –                               | –    | –         |
| Palembayan                   | –                               | –    | –         |
| Palupuh                      | –                               | –    | 5         |
| <b>Kabupaten Agam</b>        | –                               | –    | <b>26</b> |

Lanjutan Tabel/*Continued Table* 4.3.3

| Kecamatan<br><i>District</i> | Tanah Longsor<br><i>Landslide</i> |          |           |
|------------------------------|-----------------------------------|----------|-----------|
|                              | 2022                              | 2023     | 2024      |
| (1)                          | (5)                               | (6)      | (7)       |
| Tanjung Mutiara              | –                                 | –        | –         |
| Lubuk Basung                 | –                                 | –        | 2         |
| Ampek Nagari                 | –                                 | –        | 2         |
| Tanjung Raya                 | –                                 | –        | 6         |
| Matur                        | –                                 | –        | 6         |
| IV Koto                      | –                                 | –        | 5         |
| Malalak                      | –                                 | –        | 4         |
| Banuhampu                    | –                                 | –        | 3         |
| Sungai Pua                   | –                                 | –        | 2         |
| Ampek Angkek                 | –                                 | –        | –         |
| Canduang                     | –                                 | –        | 3         |
| Baso                         | –                                 | –        | 4         |
| Tilatang Kamang              | –                                 | –        | 1         |
| Kamang Magek                 | –                                 | –        | –         |
| Palembayan                   | –                                 | –        | 6         |
| Palupuh                      | –                                 | –        | 5         |
| <b>Kabupaten Agam</b>        | <b>–</b>                          | <b>–</b> | <b>49</b> |

Catatan/*Note*: <sup>1</sup> Desa pada tabel ini termasuk Unit Permukiman Transmigrasi (UPT) yang masih dibina oleh kementerian terkait dan nagari di Provinsi Sumatera Barat/*Villages in this table are included in Transmigration Settlement Unit which is still fostered by the relevant ministries and the nagari in the Province of Sumatera Barat*

<sup>2</sup> Kejadian dalam setahun sebelum tahun pencacahan/*Occured during the last one year before the enumeration years*

Pada tahun 2024, pendataan Podes tidak dilaksanakan/*In 2024, Podes data collection will not be carried out*

Sumber/*Source*: Badan Pusat Statistik, Pendataan Potensi Desa (Podes)/*BPS-Statistics Indonesia, Village Potential Data Collecting*

**Tabel 4.3.4**  
**Table**

**Jumlah Ulama, Mubaligh dan Khatib Menurut Kecamatan dan Agama yang Dianut di Kabupaten Agam, 2024**  
**Number of Ulama Mubaligh and Khatib by District in Agam Regency, 2024**

| Kecamatan<br>District | Ulama      | Mubaligh     | Khatib     | Jumlah<br>Total |
|-----------------------|------------|--------------|------------|-----------------|
| (1)                   | (2)        | (3)          | (4)        | (5)             |
| Tanjung Mutiara       | 7          | 30           | 23         | 60              |
| Lubuk Basung          | 60         | 134          | 128        | 322             |
| Ampek Nagari          | 31         | 98           | 25         | 154             |
| Tanjung Raya          | 2          | 69           | 54         | 125             |
| Matur                 | 9          | 61           | 60         | 130             |
| IV Koto               | 70         | 95           | 84         | 249             |
| Malalak               | 32         | 86           | 30         | 148             |
| Banuhampu             | 69         | 112          | 70         | 251             |
| Sungai Pua            | 20         | 60           | 44         | 124             |
| Ampek Angkek          | 22         | 97           | 36         | 155             |
| Canduang              | 48         | 65           | 103        | 168             |
| Baso                  | 25         | 80           | 60         | 165             |
| Tilatang Kamang       | 38         | 161          | 75         | 274             |
| Kamang Magek          | 27         | 55           | 76         | 158             |
| Palembayan            | 15         | 64           | 78         | 157             |
| Palupuh               | 50         | 32           | 7          | 109             |
| <b>Kabupaten Agam</b> | <b>525</b> | <b>1.299</b> | <b>953</b> | <b>2.749</b>    |

Sumber/Source: Kementerian Agama Kabupaten Agam/Ministry of Religious Affairs Agam Regency

**Tabel 4.3.5** Banyaknya Daerah (Titik) Bencana Alam Menurut Jenis Kejadian dan Kecamatan di Kabupaten Agam, 2024  
**Table** *Number of Region of Natural Disasters by Type and District in Agam Regency, 2024*

| Kecamatan<br><i>District</i> | Jenis Kejadian<br><i>Type of Natural Disasters</i> |                                   |  |                              |                             |                                     |
|------------------------------|--|-----------------------------------|--|------------------------------|-----------------------------|-------------------------------------|
|                              | Banjir/<br>Gelombang<br>Pasang<br><i>Flood</i>     | Kebakaran<br>Hutan<br><i>Fire</i> | Topan/<br>Angin<br>Kencang<br><i>Hurricane</i> | Longsor<br><i>Land Slide</i> | Gempa<br><i>Earthquakes</i> | Abrasi<br>Pantai<br><i>Abrasion</i> |
| (1)                          | (2)  | (3)                               | (4)  | (5)                          | (6)                         | (7)                                 |
| Tanjung Mutiara              | 10   | –                                 | 14   | 2                            | –                           | –                                   |
| Lubuk Basung                 | 5  | –                                 | 38   | 2                            | –                           | –                                   |
| Ampek Nagari                 | 3  | –                                 | 4  | 2                            | –                           | –                                   |
| Tanjung Raya                 | 6  | 1                                 | 11   | 5                            | –                           | –                                   |
| Matur                        | –  | –                                 | 5  | 11                           | –                           | –                                   |
| IV Koto                      | 6  | –                                 | 4  | 15                           | –                           | –                                   |
| Malalak                      | –  | –                                 | –  | 5                            | –                           | –                                   |
| Banuhampu                    | 6  | –                                 | 2  | 1                            | –                           | –                                   |
| Sungai Pua                   | 3  | –                                 | –  | 2                            | –                           | –                                   |
| Ampek Angkek                 | 3  | –                                 | 1  | –                            | –                           | –                                   |
| Canduang                     | 6  | –                                 | 1  | 2                            | –                           | –                                   |
| Baso                         | 2  | –                                 | 2  | 20                           | –                           | –                                   |
| Tilatang Kamang              | 3  | –                                 | 3  | 3                            | –                           | –                                   |
| Kamang Magek                 | 2  | –                                 | 2  | 1                            | –                           | –                                   |
| Palembayan                   | 5  | 1                                 | –  | 15                           | –                           | –                                   |
| Palupuh                      | –  | –                                 | 1  | 20                           | –                           | –                                   |
| <b>Kabupaten Agam</b>        | <b>60</b>  | <b>2</b>                          | <b>88</b>                                      | <b>106</b>                   | <b>–</b>                    | <b>–</b>                            |

Sumber/*Source*: Badan Penanggulangan Bencana Daerah Kabupaten Agam/*Department of Regional Disaster Management of Agam Regency*

**Tabel 4.3.6**  
**Table**

**Banyaknya Kecelakaan Lalu Lintas Korban dan Kerugian Kabupaten Agam pada Wilayah Hukum Polres Agam, 2024**

***Number of Traffic Accidents, Victims and Material Loss of Agam Regency Within Law Territorial of Police Resort of Agam, 2024***

| Bulan<br>Month        | Jumlah<br>Kecelakaan<br>Total of<br>Traffic<br>Accidents | Jumlah Korban Kecelakaan<br>Total of Traffic Accidents Victims |                                   |                                  | Kerugian Materi<br>Material Losses<br>(000 Rp) |
|-----------------------|--|--|-----------------------------------|----------------------------------|--|
|                       |  | Meninggal<br>Dead  | Luka Berat<br>Serious<br>Injuries | Luka Ringan<br>Minor<br>Injuries |  |
| (1)                   | (2)  | (3)  | (4)                               | (5)                              | (6)  |
| Januari/January       | 29   | 7  | 13                                | 9                                | 47.700.000                                     |
| Februari/February     | 17   | 3  | 10                                | 4                                | 57.500.000                                     |
| Maret/March           | 11   | 1  | 7                                 | 3                                | 33.000.000                                     |
| April/April           | 14   | 4  | 10                                | –                                | 46.600.000                                     |
| Mei/May               | 9  | 1  | 7                                 | 1                                | 100.800.000                                    |
| Juni/June             | 12   | 2  | 6                                 | 4                                | 21.800.000                                     |
| Juli/July             | 10   | –  | 8                                 | 2                                | 18.000.000                                     |
| Agustus/August        | 13   | 1  | 8                                 | 4                                | 41.800.000                                     |
| September/September   | 10   | –  | 1                                 | 9                                | 25.000.000                                     |
| Oktober/October       | 8  | –  | 1                                 | 7                                | 22.000.000                                     |
| November/November     | 15   | 2  | 1                                 | 12                               | 63.000.000                                     |
| Desember/December     | 18   | 2  | 2                                 | 12                               | 48.500.000                                     |
| <b>Kabupaten Agam</b> | <b>166</b>   | <b>23</b>  | <b>74</b>                         | <b>67</b>                        | <b>522.700.000</b>                             |

Sumber/Source: Kepolisian Negara Republik Indonesia Resort Agam/Indonesian Police Department Resort Agam Regency

**Tabel 4.3.7** Sepuluh Tindak Pidana Terbesar pada Wilayah Hukum Polres Agam, 2024  
**Table** *Ten Most Crime by Type Within Law Territorial of Police Resort of Agam, 2024*

| Jenis Tindak Pidana<br><i>Type of Crime</i> | Pada Wilayah Hukum Polres Lubuk Basung<br><i>Within Law Territorial of Police Resort of Lubuk Basung</i> |
|---|--|
| (1)   | (2)  |
| Curanmor                                    | 3  |
| Penganiayaan Ringan                         | 58   |
| Pencurian Biasa                             | 21   |
| Penyalahgunaan Narkoba                      | –  |
| Pencabulan                                  | 23   |
| Penggelapan                                 | 6  |
| Perjudian                                   | 9  |
| pengrusakan                                 | 7  |
| Pengeroyokan                                | 4  |
| Anak yang Berhadapan dengan Hukum           | 11   |

Sumber/Source: Kepolisian Negara Republik Indonesia Resort Agam/Indonesian Police Department Resort Agam Regency

**Tabel 4.3.8**  
**Table**

**Jumlah Hewan Qurban Hari Raya Idul Adha Menurut Kecamatan di Kabupaten Agam, 2024**  
**Number of Animal Sacrificed at Idul Adha by Districts in Agam Regency, 2024**

| Kecamatan<br><i>District</i> | Jenis Hewan<br><i>Kind of Animal</i> |                    |                          |
|------------------------------|--------------------------------------|--------------------|--------------------------|
|                              | Kambing<br><i>Goat</i>               | Sapi<br><i>Cow</i> | Kerbau<br><i>Buffalo</i> |
| (1)                          | (2)                                  | (3)                | (4)                      |
| Tanjung Mutiara              | 4                                    | 184                | –                        |
| Lubuk Basung                 | 29                                   | 495                | –                        |
| Ampek Nagari                 | –                                    | 110                | –                        |
| Tanjung Raya                 | 19                                   | 340                | –                        |
| Matur                        | 1                                    | 209                | –                        |
| IV Koto                      | 5                                    | 318                | –                        |
| Malalak                      | 6                                    | 82                 | –                        |
| Banuhampu                    | 6                                    | 545                | –                        |
| Sungai Pua                   | 3                                    | 304                | –                        |
| Ampek Angkek                 | 8                                    | 605                | –                        |
| Canduang                     | 10                                   | 193                | –                        |
| Baso                         | 9                                    | 382                | –                        |
| Tilatang Kamang              | 17                                   | 639                | –                        |
| Kamang Magek                 | 3                                    | 419                | –                        |
| Palembayan                   | 23                                   | 218                | –                        |
| Palupuh                      | 3                                    | 100                | –                        |
| <b>Kabupaten Agam</b>        | <b>146</b>                           | <b>5.143</b>       | <b>–</b>                 |

Sumber/Source: Kementerian Agama Kabupaten Agam/Ministry of Religious Affairs Agam Regency

**Tabel 4.3.9** Program Pendistribusian Dana Badan Amil Zakat Kabupaten Agam (000 rupiah), 2020–2024  
**Table** *Reception and Distribution of Badan Amil Zakat of Agam Regency (000 rupiahs), 2020–2024*

| Program<br>Program                | Tahun<br>Year |           |           |            |            |
|-----------------------------------|---------------|-----------|-----------|------------|------------|
|                                   | 2020          | 2021      | 2022      | 2023       | 2024       |
| (1)                               | (2)           | (3)       | (4)       | (5)        | (6)        |
| Penerimaan                        | 9.357.650     | 9.557.015 | 9.833.121 | 11.813.152 | 12.661.164 |
| Agam Makmur                       | 1.174.100     | 1.042.500 | 1.004.016 | 1.265.923  | 2.121.406  |
| Agam Cerdas                       | 2.508.380     | 3.028.046 | 2.719.870 | 1.560.101  | 2.710.013  |
| Agam Sehat                        | 634.581       | 510.615   | 473.068   | 597.789    | 748.001    |
| Agam Taqwa                        | 155.140       | 292.752   | 299.029   | 155.350    | 134.105    |
| Agam Peduli                       | 3.476.186     | 3.394.552 | 2.974.183 | 4.141.882  | 4.710.467  |
| Zakat Community Development (ZCD) | –             | –         | –         | –          | –          |
| Pekan Gizi Nusantara (PGN)        | –             | –         | –         | –          | –          |
| Amil 12,5 %                       | 1.165.249     | 1.192.728 | 1.229.146 | 1.540.314  | 1.627.231  |

Sumber/Source: Badan Amil Kabupaten Agam/Badan Amil Zakat of Agam Regency

**Tabel**  
**Table** 4.3.10

**Program Pendistribusian Dana Badan Amil Zakat  
Kabupaten Agam (000 rupiah), 2024**  
*Reception and Distribution of Badan Amil Zakat of Agam  
Regency (000 rupiahs), 2024*

| Program<br>Program             | Tahun<br>Year                                  |                          |
|--------------------------------|--|--------------------------|
|                                | Jumlah Mustahik<br>Number of Mustahiq (People) | Nilai<br>Value (Rupiahs) |
| (1)                            | (2)  | (3)                      |
| Agam Makmur                    | –  | –                        |
| Pengembangan Usaha Dagang      | 625  | 1.515.356.500            |
| Peremajaan Alat Usaha          | 121  | 464.800.000              |
| Pengembangan Usaha Ternak      | 16   | 50.250.000               |
| Usaha Pertanian dan Perkebunan | 41   | 91.000.000               |
| Bantuan Usaha Terhutang Riba   | –  | –                        |
| Agam Cerdas                    | 1.433  | 2.710.013.200            |
| Agam Sehat                     | 357  | 748.001.400              |
| Agam Taqwa                     | 113  | 134.105.100              |
| Agam Peduli                    | 15.130   | 4.710.467.773            |
| Amil 12,5 %                    | –  | 1.627.231.434            |
| <b>Jumlah</b>                  | <b>17.836</b>                                  | <b>12.051.225.407</b>    |

Sumber/Source: Badan Amil Kabupaten Agam/Badan Amil Zakat of Agam Regency

**Tabel 4.3.11** Jumlah Kejadian Pelanggaran Perda Pada Satuan Polisi Pamong Praja dan Pemadam Kebakaran Kabupaten Agam, 2024  
**Number of Regional Regulations Violation on the Civil Service Police Unit and Fire Department of Agam Regency, 2024**

| Jenis Pelanggaran<br><i>Kind of Violation</i> | Jumlah<br><i>Total</i> | Persentase<br><i>Percentage</i> |
|---|------------------------|---------------------------------|
| (1)   | (2)                    | (3)                             |
| IMB   | 24                     | 23%                             |
| K3  | 79                     | 76%                             |
| Izin Usaha                                    | –                      | 0%                              |
| Miras   | 1                      | 1%                              |
| Warnet  | –                      | 0%                              |
| <b>Jumlah</b>                                 | <b>104</b>             | <b>100%</b>                     |

Sumber/Source: Dinas SatpolPP dan Pemadam Kebakaran Kabupaten Agam/*Civil Service Police Unit and Fire Department of Agam Regency*

**Tabel 4.3.12** Jumlah Perkara yang Diterima dan Diputus Menurut Jenisnya di Pengadilan Agama Maninjau Kabupaten Agam, 2024  
*Number of Cases Received and Decided by Type at the Maninjau Religious Court of Agam Regency, 2024*

| Jenis Perkara<br><i>Case Type</i> | Sisa Tahun Lalu<br><i>Rest of Last Year</i> | Perkara Diterima<br><i>Case accepted</i> | Perkara Diputus<br><i>The case was decided</i> |
|-----------------------------------|---|--|--|
| (1)                               | (2)   | (3)                                      | (4)  |
| Izin Kawin                        | –   | –  | –  |
| Izin Poligami                     | –   | –  | –  |
| Pengesahan Nikah                  | –   | 13                                       | 13   |
| Dispensasi Kawin                  | –   | 3  | 3  |
| Cerai Talak                       | 1   | 41                                       | 42   |
| Cerai Gugat                       | 1   | 171                                      | 171  |
| Ditolak                           | –   | –  | –  |
| Gugur                             | –   | –  | –  |
| Dicabut                           | –   | –  | –  |
| NO                                | –   | –  | –  |
| Pengesahan Anak                   | –   | –  | –  |
| Penunjuk Wali                     | –   | –  | –  |
| Harta Bersama                     | –   | –  | –  |
| Wali Adhal                        | 1   | 5  | 6  |
| Pembatalan Perkawinan             | –   | –  | –  |
| P3HP/Penetapan Waris              | –   | 6  | 6  |
| Perubahan Identitas               | –   | –  | –  |
| Perwalian                         | –   | 3  | 3  |
| Asal Usul Anak                    | –   | 1  | 1  |
| <b>Jumlah</b>                     | <b>3</b>                                    | <b>243</b>                               | <b>245</b>                                     |

Sumber/Source: Pengadilan Agama Maninjau/Religious Court of Maninjau

**Tabel 4.3.13** Jumlah Perkara yang Diterima dan Diputus Pengadilan Agama Maninjau Menurut Bulan di Kabupaten Agam, 2024  
*Number of Cases Received and Resolved by Maninjau Religious Courts by Month in Agam District, 2024*

| Bulan<br>Month                          | Jumlah Perkara<br>Number of Cases |                       |                     |                     |
|---|-----------------------------------|-----------------------|---------------------|---------------------|
|   | Diterima<br>Received              | Diputuskan<br>Decided | Dicabut<br>Canceled | Ditolak<br>Rejected |
| (1)                                     | (2)                               | (3)                   | (4)                 | (5)                 |
| Sisa 2023<br><i>Not decided in 2023</i> | 3                                 | –                     | –                   | –                   |
| Januari/ <i>January</i>                 | 30                                | 11                    | 1                   | 1                   |
| Februari/ <i>February</i>               | 21                                | 17                    | 3                   | 1                   |
| Maret/ <i>March</i>                     | 22                                | 15                    | 6                   | 1                   |
| April/ <i>April</i>                     | 23                                | 9                     | –                   | –                   |
| Mei/ <i>May</i>                         | 25                                | 25                    | –                   | –                   |
| Juni/ <i>June</i>                       | 24                                | 13                    | 1                   | 1                   |
| Juli/ <i>July</i>                       | 22                                | 19                    | 2                   | –                   |
| Agustus/ <i>August</i>                  | 20                                | 25                    | –                   | –                   |
| September/ <i>September</i>             | 23                                | 15                    | 1                   | –                   |
| Oktober/ <i>October</i>                 | 19                                | 35                    | –                   | 1                   |
| November/ <i>November</i>               | 11                                | 18                    | –                   | –                   |
| Desember/ <i>December</i>               | 3                                 | 17                    | 1                   | –                   |
| <b>Kabupaten Agam</b>                   | <b>246</b>                        | <b>219</b>            | <b>15</b>           | <b>5</b>            |

Lanjutan Tabel/*Continued Table* 4.3.13

| Bulan<br>Month                          | Jumlah Perkara<br>Number of Cases |          |                     |
|---|-----------------------------------|----------|---------------------|
|   | Gugur<br>Void                     | NO       | Sisa<br>Not decided |
| (1)                                     | (6)                               | (7)      | (8)                 |
| Sisa 2024<br><i>Not decided in 2024</i> | –                                 | –        | 3                   |
| Januari/ <i>January</i>                 | –                                 | –        | 20                  |
| Februari/ <i>February</i>               | 1                                 | –        | 19                  |
| Maret/ <i>March</i>                     | 1                                 | –        | 18                  |
| April/ <i>April</i>                     | –                                 | –        | 32                  |
| Mei/ <i>May</i>                         | –                                 | –        | 32                  |
| Juni/ <i>June</i>                       | 1                                 | –        | 40                  |
| Juli/ <i>July</i>                       | 1                                 | –        | 40                  |
| Agustus/ <i>August</i>                  | 2                                 | –        | 33                  |
| September/ <i>September</i>             | –                                 | –        | 40                  |
| Oktober/ <i>October</i>                 | –                                 | –        | 23                  |
| November/ <i>November</i>               | –                                 | –        | 16                  |
| Desember/ <i>December</i>               | –                                 | –        | 1                   |
| <b>Kabupaten Agam</b>                   | <b>6</b>                          | <b>–</b> | <b>1</b>            |

Sumber/*Source*: Pengadilan Agama Maninjau/*Religious Court of Maninjau*

**Tabel 4.3.14** Jumlah Perkara Menurut Kondisi dan Wilayah Hukum 2024  
**Table** *Number of Cases by Condition and Law Territory , 2024*

| Bulan<br>Month        | Jumlah Perkara<br>Number of Cases |                       |                     |                     |
|-----------------------|-----------------------------------|-----------------------|---------------------|---------------------|
|                       | Diterima<br>Received              | Diputuskan<br>Decided | Dicabut<br>Canceled | Ditolak<br>Rejected |
| (1)                   | (2)                               | (3)                   | (4)                 | (5)                 |
| Tanjung Raya          | 95                                | 87                    | 5                   | –                   |
| Matur                 | 49                                | 42                    | 4                   | 3                   |
| IV Koto               | 64                                | 53                    | 8                   | 2                   |
| Malalak               | 28                                | 25                    | –                   | –                   |
| Luar Wilayah Hukum    | 7                                 | 7                     | –                   | –                   |
| <b>Kabupaten Agam</b> | <b>243</b>                        | <b>214</b>            | <b>17</b>           | <b>5</b>            |
|                       | <b>243</b>                        | <b>214</b>            | <b>17</b>           | <b>5</b>            |

Lanjutan Tabel/*Continued Table* 4.3.14

| <b>Bulan</b><br><i>Month</i> | <b>Jumlah Perkara</b><br><b>Number of Cases</b> |           |                                   |
|------------------------------|---|-----------|-----------------------------------|
|                              | <b>Gugur</b><br><i>Disqualified</i>             | <b>NO</b> | <b>Sisa</b><br><i>Not decided</i> |
| (1)                          | (6)   | (7)       | (8)                               |
| Tanjung Raya                 | 2   | –         | 1                                 |
| Matur                        | –   | –         | –                                 |
| IV Koto                      | 1   | –         | –                                 |
| Malalak                      | 3   | –         | –                                 |
| Luar Wilayah Hukum           | –   | –         | –                                 |
| <b>Kabupaten Agam</b>        | <b>6</b>  | <b>–</b>  | <b>1</b>                          |

Sumber/*Source*: Pengadilan Agama Maninjau/*Religious Court of Maninjau*

**Tabel 4.3.15** Jumlah Perkara yang Diterima dan Diputus Menurut Jenisnya di Pengadilan Agama Lubuk Basung, 2024  
**Number of Cases Received and Decided by Type at the Lubuk Basung Religious Court, 2024**

| Jenis Perkara<br><i>Case Type</i> | Sisa Tahun Lalu<br><i>Rest of Last Year</i> | Perkara Diterima<br><i>Case accepted</i> | Perkara Diputus<br><i>The case was decided</i> |
|-----------------------------------|---|--|--|
| (1)                               | (2)   | (3)                                      | (4)  |
| Izin Kawin                        | –   | –  | –  |
| Izin Poligami                     | –   | –  | –  |
| Pengesahan Nikah                  | –   | 54                                       | 54   |
| Dispensasi Kawin                  | –   | 10                                       | 10   |
| Cerai Talak                       | –   | 59                                       | 59   |
| Cerai Gugat                       | 1   | 320                                      | 318  |
| Ditolak                           | –   | –  | –  |
| Gugur                             | –   | –  | –  |
| Dicabut                           | –   | –  | –  |
| NO                                | –   | –  | –  |
| Pengesahan Anak                   | –   | 1  | 1  |
| Penunjuk Wali                     | –   | –  | –  |
| Harta Bersama                     | –   | 4  | 3  |
| Wali Adhal                        | –   | –  | –  |
| Pembatalan Perkawinan             | –   | 1  | 1  |
| P3HP/Penetapan Waris              | –   | –  | –  |
| Perubahan Identitas               | –   | 10                                       | 10   |
| Perwalian                         | –   | –  | –  |
| Asal Usul Anak                    | –   | 4  | 4  |
| Lain–Lain                         | –   | 1  | 1  |
| <b>Jumlah</b>                     | <b>1</b>                                    | <b>464</b>                               | <b>461</b>                                     |

Sumber/Source: Pengadilan Agama Lubuk Basung/Religious Court of Lubuk Basung

**Tabel**  
**Table** 4.3.16

**Jumlah Perkara yang Diterima dan Diputus Pengadilan Agama Lubuk Basung Menurut Bulan, 2024**  
**Number of Cases Received and Resolved by Lubuk Basung Religious Courts by Month, 2024**

| Bulan<br>Month                   | Jumlah Perkara<br>Number of Cases |                       |                     |                     |
|----------------------------------|-----------------------------------|-----------------------|---------------------|---------------------|
|                                  | Diterima<br>Received              | Diputuskan<br>Decided | Dicabut<br>Canceled | Ditolak<br>Rejected |
| (1)                              | (2)                               | (3)                   | (4)                 | (5)                 |
| Sisa 2023<br>Not decided in 2023 | –                                 | –                     | –                   | –                   |
| Januari/ January                 | 60                                | 6                     | 2                   | –                   |
| Februari/ February               | 43                                | 46                    | 3                   | 4                   |
| Maret/ March                     | 24                                | 36                    | 4                   | –                   |
| April/ April                     | 33                                | 12                    | 1                   | –                   |
| Mei/ May                         | 79                                | 49                    | 6                   | 1                   |
| Juni/ June                       | 28                                | 50                    | 4                   | 1                   |
| Juli/ July                       | 56                                | 41                    | 3                   | 2                   |
| Agustus/ August                  | 35                                | 34                    | 6                   | 1                   |
| September/ September             | 33                                | 36                    | –                   | –                   |
| Oktober/ October                 | 36                                | 37                    | 2                   | 1                   |
| November/ November               | 36                                | 34                    | 3                   | 2                   |
| Desember/ December               | 4                                 | 20                    | 1                   | 1                   |
| <b>Jumlah</b>                    | <b>467</b>                        | <b>401</b>            | <b>35</b>           | <b>13</b>           |

Lanjutan Tabel/*Continued Table* 4.3.16

| Bulan<br>Month                          | Jumlah Perkara<br>Number of Cases |          |                     |
|---|-----------------------------------|----------|---------------------|
|   | Gugur<br>Void                     | NO       | Sisa<br>Not decided |
| (1)                                     | (6)                               | (7)      | (8)                 |
| Sisa 2023<br><i>Not decided in 2023</i> | –                                 | –        | –                   |
| Januari/ <i>January</i>                 | –                                 | 1        | 53                  |
| Februari/ <i>February</i>               | –                                 | –        | 43                  |
| Maret/ <i>March</i>                     | –                                 | 1        | 26                  |
| April/ <i>April</i>                     | –                                 | 1        | 45                  |
| Mei/ <i>May</i>                         | 1                                 | –        | 67                  |
| Juni/ <i>June</i>                       | 3                                 | –        | 37                  |
| Juli/ <i>July</i>                       | –                                 | 1        | 46                  |
| Agustus/ <i>August</i>                  | 2                                 | –        | 38                  |
| September/ <i>September</i>             | 1                                 | –        | 34                  |
| Oktober/ <i>October</i>                 | –                                 | 1        | 29                  |
| November/ <i>November</i>               | 1                                 | 1        | 24                  |
| Desember/ <i>December</i>               | –                                 | 2        | 4                   |
| <b>Jumlah</b>                           | <b>8</b>                          | <b>8</b> | <b>446</b>          |

Sumber/*Source*: Pengadilan Agama Lubuk Basung/*Religious Court of Lubuk Basung*

**Tabel**  
**Table** 4.3.17

**Jumlah Perkara Menurut Kondisi dan Wilayah Hukum**  
**2024**  
*Number of Cases by Condition and Law Territory , 2024*

| Bulan<br>Month         | Jumlah Perkara<br>Number of Cases |                       |                     |                     |
|------------------------|-----------------------------------|-----------------------|---------------------|---------------------|
|                        | Diterima<br>Received              | Diputuskan<br>Decided | Dicabut<br>Canceled | Ditolak<br>Rejected |
| (1)                    | (2)                               | (3)                   | (4)                 | (5)                 |
| Tanjung Mutiara        | 72                                | 66                    | 2                   | 1                   |
| Lubuk Basung           | 213                               | 178                   | 22                  | 6                   |
| Ampek Nagari           | 99                                | 86                    | 5                   | 3                   |
| Palembayan             | 77                                | 68                    | 6                   | 1                   |
| Luar Wilayah Hukum     | 6                                 | 6                     | –                   | –                   |
| <b>PA Lubuk Basung</b> | <b>467</b>                        | <b>404</b>            | <b>35</b>           | <b>11</b>           |

Lanjutan Tabel/*Continued Table* 4.3.17

| Bulan<br><i>Month</i>  | Jumlah Perkara<br>Number of Cases |                       |          |                     |
|------------------------|-----------------------------------|-----------------------|----------|---------------------|
|                        | Ditolak<br>Rejected               | Gugur<br>Disqualified | NO       | Sisa<br>Not decided |
| (1)                    | (6)                               | (7)                   | (8)      | (9)                 |
| Tanjung Mutiara        | 2                                 | –                     | 1        | –                   |
| Lubuk Basung           | 2                                 | 2                     | 3        | –                   |
| Ampek Nagari           | 2                                 | 3                     | –        | –                   |
| Palembayan             | 2                                 | –                     | –        | –                   |
| Luar Wilayah Hukum     | –                                 | –                     | –        | –                   |
| <b>PA Lubuk Basung</b> | <b>8</b>                          | <b>5</b>              | <b>4</b> | <b>–</b>            |

Sumber/*Source*: Pengadilan Agama Lubuk Basung/*Religious Court of Lubuk Basung*

**Tabel 4.3.18**  
**Table**

**Jumlah Perkara Perdata dan Pidana Pada Pengadilan Negeri Lubuk Basung Menurut Kecamatan di Kabupaten Agam, 2024**  
**Number of Criminal and Civil Cases at District Court of Lubuk Basung by Districts in Agam Regency, 2024**

| Kecamatan<br>Subdistrict | Perdata<br>Civil Cases |                       |                                      |                       |
|--------------------------|------------------------|-----------------------|--------------------------------------|-----------------------|
|                          | Gugatan<br>Claim       | Diputuskan<br>Decided | Gugatan<br>Sederhana<br>Simple Claim | Permohonan<br>Request |
| (1)                      | (2)                    | (3)                   | (4)                                  | (5)                   |
| Tanjung Mutiara          | 7                      | –                     | 1                                    | 10                    |
| Lubuk Basung             | 15                     | 5                     | 8                                    | 35                    |
| Ampek Nagari             | 2                      | 3                     | 2                                    | 9                     |
| Tanjung Raya             | 1                      | 2                     | 2                                    | 6                     |
| Matur                    | 6                      | –                     | –                                    | 6                     |
| IV Koto                  | 1                      | –                     | 2                                    | 3                     |
| Malalak                  | –                      | –                     | –                                    | –                     |
| Banuhampu                | 1                      | –                     | 4                                    | 6                     |
| Sungai Pua               | 4                      | –                     | 2                                    | 6                     |
| Ampek Angkek             | –                      | –                     | –                                    | –                     |
| Canduang                 | –                      | –                     | –                                    | –                     |
| Baso                     | –                      | –                     | –                                    | –                     |
| Tilatang Kamang          | –                      | –                     | –                                    | –                     |
| Kamang Magek             | –                      | –                     | –                                    | –                     |
| Palembayan               | 13                     | –                     | –                                    | 14                    |
| Palupuh                  | –                      | –                     | –                                    | –                     |
| <b>Kabupaten Agam</b>    | <b>50</b>              | <b>10</b>             | <b>21</b>                            | <b>95</b>             |

Lanjutan Tabel/*Continued Table* 4.3.18

| Kecamatan<br><i>Subdistrict</i> | Pidana<br><i>Criminal Cases</i> |                         |                      | Lalu Lintas dan<br>Lain–lain<br><i>Traffic and Others</i> |
|---------------------------------|---------------------------------|-------------------------|----------------------|---|
|                                 | Biasa<br><i>Ordinary</i>        | Singkat<br><i>Short</i> | Cepat<br><i>Fast</i> |   |
| (1)                             | (4)                             | (5)                     | (6)                  | (7)   |
| Tanjung Mutiara                 | 16                              | –                       | 1                    | 75  |
| Lubuk Basung                    | 58                              | –                       | –                    | 1610  |
| Ampek Nagari                    | 8                               | –                       | –                    | 35  |
| Tanjung Raya                    | 17                              | –                       | –                    | 42  |
| Matur                           | 6                               | –                       | –                    | 22  |
| IV Koto                         | 5                               | –                       | –                    | 16  |
| Malalak                         | 1                               | –                       | –                    | 58  |
| Banuhampu                       | 18                              | –                       | –                    | 23  |
| Sungai Pua                      | 2                               | –                       | –                    | 10  |
| Ampek Angkek                    | –                               | –                       | –                    | –   |
| Canduang                        | –                               | –                       | –                    | –   |
| Baso                            | –                               | –                       | –                    | –   |
| Tilatang Kamang                 | –                               | –                       | –                    | –   |
| Kamang Magek                    | –                               | –                       | –                    | –   |
| Palembayan                      | 17                              | –                       | –                    | –   |
| Palupuh                         | –                               | –                       | –                    | –   |
| <b>Kabupaten Agam</b>           | <b>148</b>                      | <b>–</b>                | <b>–</b>             | <b>1.891</b>  |

Sumber/*Source*: Pengadilan Negeri Lubuk Basung/*Regional Court of Lubuk Basung*

**Tabel**  
**Table** 4.3.19

**Jumlah Perkara yang Masuk Pengadilan Negeri Lubuk  
Basung Menurut Bulan, 2024**  
**Number of Cases Received at Lubuk Basung District Court  
by Month, 2024**

| Bulan<br>Month        | Perdata<br>Civil Cases |                       |                                      |                       |
|-----------------------|------------------------|-----------------------|--------------------------------------|-----------------------|
|                       | Gugatan<br>Claim       | Diputuskan<br>Decided | Gugatan<br>Sederhana<br>Simple Claim | Permohonan<br>Request |
| (1)                   | (2)                    | (3)                   | (4)                                  | (5)                   |
| Januari/ January      | 5                      | 3                     | –                                    | 3                     |
| Februari/ February    | 3                      | 5                     | –                                    | 2                     |
| Maret/ March          | 1                      | 3                     | 2                                    | 2                     |
| April/ April          | –                      | 5                     | –                                    | –                     |
| Mei/ May              | 6                      | 3                     | 1                                    | 2                     |
| Juni/ June            | 3                      | 4                     | –                                    | 2                     |
| Juli/ July            | 4                      | 2                     | 2                                    | 1                     |
| Agustus/ August       | 5                      | –                     | 2                                    | 2                     |
| September/ September  | 6                      | 6                     | –                                    | –                     |
| Oktober/ October      | 3                      | 2                     | –                                    | 3                     |
| November/ November    | 4                      | 7                     | 3                                    | 3                     |
| Desember/ December    | 9                      | 4                     | –                                    | 2                     |
| <b>Kabupaten Agam</b> | <b>61</b>              | <b>44</b>             | <b>10</b>                            | <b>23</b>             |

Lanjutan Tabel/*Continued Table* 4.3.19

| Bulan<br>Month              | Pidana<br>Criminal Cases |                  |               | Lalu Lintas dan<br>Lain—lain<br>Traffic and Others |
|-----------------------------|--------------------------|------------------|---------------|--|
|                             | Biasa<br>Ordinary        | Singkat<br>Short | Cepat<br>Fast |  |
| (1)                         | (4)                      | (5)              | (6)           | (7)  |
| Januari/ <i>January</i>     | 15                       | –                | –             | 192  |
| Februari/ <i>February</i>   | 7                        | –                | –             | 77   |
| Maret/ <i>March</i>         | 7                        | –                | –             | 65   |
| April/ <i>April</i>         | 8                        | –                | –             | 137  |
| Mei/ <i>May</i>             | 9                        | –                | 1             | 160  |
| Juni/ <i>June</i>           | 23                       | –                | –             | 236  |
| Juli/ <i>July</i>           | 9                        | –                | –             | 154  |
| Agustus/ <i>August</i>      | 15                       | –                | –             | 113  |
| September/ <i>September</i> | 16                       | –                | –             | 182  |
| Oktober/ <i>October</i>     | 12                       | –                | –             | 355  |
| November/ <i>November</i>   | 21                       | –                | –             | 139  |
| Desember/ <i>December</i>   | 6                        | –                | –             | 81   |
| <b>Kabupaten Agam</b>       | <b>156</b>               | <b>–</b>         | <b>1</b>      | <b>1.891</b>                                       |

Sumber/*Source*: Pengadilan Negeri Lubuk Basung/*Regional Court of Lubuk Basung*

**Tabel 4.3.20**  
**Table**

**Jumlah Perkara yang Masuk Kejaksaan Negeri Agam  
Menurut Bulan, 2024**  
**Number of Cases Received at Lubuk Basung District  
Attorney by Month, 2024**

| Bulan<br>Month        | Jenis Perkara<br>Type of Cases        |  |                                |   | Jumlah<br>Total |
|-----------------------|---------------------------------------|--|--------------------------------|---|-----------------|
|                       | Pidana<br>Umum<br>General<br>Criminal | Pidana<br>Khusus<br>Specific<br>Criminal | Pidan Ringan<br>Light Criminal | Pelanggaran<br>Lalu Lintas<br>Violation |                 |
| (1)                   | (2)                                   | (3)                                      | (4)                            | (5)                                     | (6)             |
| Januari/ January      | 9                                     | –  | –                              | 67                                      | 76              |
| Februari/ February    | 10                                    | –  | –                              | 59                                      | 69              |
| Maret/ March          | 7                                     | –  | –                              | 31                                      | 38              |
| April/ April          | 16                                    | –  | –                              | 40                                      | 56              |
| Mei/ May              | 10                                    | –  | –                              | 107                                     | 117             |
| Juni/ June            | 11                                    | –  | –                              | 135                                     | 146             |
| Juli/ July            | 15                                    | 1  | –                              | 56                                      | 72              |
| Agustus/ August       | 15                                    | 2  | –                              | 96                                      | 113             |
| September/ September  | 9                                     | 1  | –                              | 75                                      | 85              |
| Oktober/ October      | 15                                    | –  | –                              | 215                                     | 230             |
| November/ November    | 22                                    | –  | –                              | 93                                      | 115             |
| Desember/ December    | 11                                    | –  | –                              | 49                                      | 60              |
| <b>Kabupaten Agam</b> | <b>150</b>                            | <b>4</b>                                 | <b>–</b>                       | <b>1.023</b>                            | <b>1.177</b>    |

Sumber/Source: Kejaksaan Negeri Kabupaten Agam/Regional Attorney of Agam Regency

**Tabel 4.3.21** Jumlah Narapidana Menurut Jenis Kelamin dan Lama Hukuman Pada Lembaga Permasyarakatan di Wilayah Kabupaten Agam, 2024  
*Number of Convicted Criminal by Sex and Duration of Penalty at Penitentiary in Agam Regency, 2024*

| UPT                          | Hukuman 1 Thn ke Atas<br><i>More Than 1 Year</i> |                            |                 | Hukuman Kurang dari 1 Tahun<br><i>Less Than 1 Year</i> |                            |                 |
|------------------------------|--|----------------------------|-----------------|--|----------------------------|-----------------|
|                              | Laki-laki<br><i>Male</i>                         | Perempuan<br><i>Female</i> | Jumlah<br>Total | Laki-laki<br><i>Male</i>                               | Perempuan<br><i>Female</i> | Jumlah<br>Total |
| (1)                          | (2)  | (3)                        | (4)             | (5)  | (6)                        | (7)             |
| LAPAS KELAS IIA BUKITTINGGI  | 389  | –                          | 389             | 16   | 1                          | 17              |
| LAPAS KELAS IIB LUBUK BASUNG | 381  | –                          | 381             | 4  | –                          | 4               |
| RUTAN KELAS IIB MANINJAU     | 42   | 1                          | 43              | 11   | 2                          | 13              |
| <b>Kabupaten Agam</b>        | –  | –                          | –               | –  | –                          | –               |

Sumber/Source: Lembaga Pemasyarakatan Biaro, Lubuk Basung dan Maninjau/Penitentiary of Biaro, Lubuk Basung and Maninjau

**Tabel 4.3.22** Tindak Pidana Khusus Menurut Jenisnya Pada Lembaga Perasyarakatan di Wilayah Kabupaten Agam, 2024  
*Special Crime by Kind at Penitentiary in Agam Regency, 2024*

| Jenis Tindak Pidana<br><i>Kind of Cases</i> | UPT Lembaga Perasyarakatan<br><i>Penitentiary</i> |                                 |                             | Jumlah<br><i>Total</i> |
|---|---|---------------------------------|-----------------------------|------------------------|
|   | LAPAS KELAS IIA<br>BUKITTINGGI                    | LAPAS KELAS IIB<br>LUBUK BASUNG | RUTAN KELAS IIB<br>MANINJAU |                        |
| (1)   | (2)   | (3)                             | (4)                         | (5)                    |
| Narkotika                                   | 285   | 257                             | 26                          | –                      |
| Korupsi                                     | –   | 2                               | 1                           | –                      |
| Pencucian Uang                              | –   | –                               | –                           | –                      |
| Terorisme                                   | –   | –                               | –                           | –                      |
| Human Trafficking                           | –   | –                               | –                           | –                      |
| Illegal Logging                             | –   | –                               | –                           | –                      |
| Perlindungan Anak                           | 76  | 73                              | 9                           | –                      |
| Keimigrasian                                | –   | –                               | –                           | –                      |
| Kesehatan                                   | –   | –                               | 1                           | –                      |
| Lain—Lain                                   | –   | –                               | 2                           | –                      |
| <b>Kabupaten Agam</b>                       | <b>361</b>  | <b>332</b>                      | <b>39</b>                   | <b>–</b>               |

Sumber/Source: Lembaga Pemasyarakatan Biaro, Lubuk Basung dan Maninjau/*Penitentiary of Biaro, Lubuk Basung and Maninjau*

**Tabel 4.3.22** Tindak Pidana Umum Menurut Jenisnya Pada Lembaga Perasyarakatan di Wilayah Kabupaten Agam, 2024  
**Table** *General Crime by Kind at Penitentiary in Agam Regency, 2024*

| Jenis Tindak Pidana<br><i>Kind of Cases</i> | UPT Lembaga Perasyarakatan<br><i>Penitentiary</i> |                                 |                             | Jumlah<br><i>Total</i> |
|---|---|---------------------------------|-----------------------------|------------------------|
|   | LAPAS KELAS IIA<br>BUKITTINGGI                    | LAPAS KELAS IIB<br>LUBUK BASUNG | RUTAN KELAS IIB<br>MANINJAU |                        |
| (1)   | (2)   | (3)                             | (4)                         | (5)                    |
| Perampokan                                  | 2   | 2                               | 1                           | –                      |
| Kesusilaan                                  | 3   | –                               | –                           | –                      |
| Penadahan                                   | –   | –                               | –                           | –                      |
| Politik/Makar                               | –   | –                               | –                           | –                      |
| Terhadap Kepala Negara                      | –   | –                               | –                           | –                      |
| Terhadap Ketertiban                         | –   | –                               | –                           | –                      |
| Penyuapan                                   | –   | –                               | –                           | –                      |
| Mata Uang                                   | –   | –                               | –                           | –                      |
| Perjudian                                   | 4   | 10                              | –                           | –                      |
| Penculikan                                  | –   | –                               | –                           | –                      |
| Pemerasan                                   | –   | –                               | –                           | –                      |
| Merusak Barang                              | –   | 1                               | 1                           | –                      |
| Dalam Jabatan                               | –   | –                               | 1                           | –                      |
| Penganiayaan                                | 8   | 11                              | 2                           | –                      |
| Pembakaran                                  | –   | 2                               | 1                           | –                      |
| Pencurian                                   | 60  | 51                              | 9                           | –                      |
| Pembunuhan                                  | 10  | 4                               | –                           | –                      |
| Penggelapan                                 | 6   | 10                              | 1                           | –                      |
| Pemalsuan Materai Surat                     | –   | –                               | –                           | –                      |
| Penipuan                                    | 3   | 1                               | 1                           | –                      |
| Lain—Lain                                   | –   | 16                              | –                           | –                      |
| <b>Kabupaten Agam</b>                       | <b>96</b>   | <b>108</b>                      | <b>17</b>                   | <b>–</b>               |

Sumber/Source: Lembaga Pemasyarakatan Biaro, Lubuk Basung dan Maninjau/Penitentiary of Biaro, Lubuk Basung and Maninjau

#### 4.4 KEMISKINAN POVERTY

**Tabel 4.4.1** Garis Kemiskinan, Jumlah, dan Persentase Penduduk Miskin di Kabupaten Agam, 2017–2024  
*Poverty Line, Number, and Percentage of Poor People in Agam Regency, 2017–2024*

| Tahun<br>Year | Garis Kemiskinan<br>(rupiah/kapita/bulan)<br>Poverty Line<br>(rupiah/capita/month) | Jumlah Penduduk<br>Miskin (ribu)<br>Number of Poor People<br>(thousand) | Persentase Penduduk<br>Miskin<br>Percentage of Poor<br>People |
|---------------|--|---|---|
| (1)           | (2)  | (3)   | (4)   |
| 2017          | 327.004  | 36,57   | 7,59  |
| 2018          | 341.372  | 32,92   | 6,76  |
| 2019          | 379.304  | 33,1  | 6,75  |
| 2020          | 424.728  | 33,31   | 6,75  |
| 2021          | 444.711  | 34,26   | 6,85  |
| 2022          | 485.222  | 31,33   | 6,22  |
| 2023          | 530.290  | 33,41   | 6,6   |
| 2024          | 558.963  | 34,82   | 6,83  |

Sumber/Source: Badan Pusat Statistik, Survei Sosial Ekonomi Nasional Maret/BPS-Statistics Indonesia, March National Socioeconomic Survey

**Tabel 4.4.2** Indeks Kedalaman Kemiskinan dan Indeks Keparahan Kemiskinan di Kabupaten Agam, 2017–2024  
**Poverty Gap Index and Poverty Severity Index in Agam Regency, 2017–2024**

| Tahun<br>Year | Indeks Kedalaman Kemiskinan<br>Poverty Gap Index | Indeks Keparahan Kemiskinan<br>Poverty Severity Index |
|---------------|--|---|
| (1)           | (2)  | (3)   |
| 2017          | 0,96   | 0,2   |
| 2018          | 1,13   | 0,31  |
| 2019          | 0,82   | 0,13  |
| 2020          | 0,79   | 0,17  |
| 2021          | 0,98   | 0,23  |
| 2022          | 0,7  | 0,12  |
| 2023          | 0,75   | 0,13  |
| 2024          | 0,5  | 0,07  |

Sumber/Source: Badan Pusat Statistik, Survei Sosial Ekonomi Nasional Maret/BPS-Statistics Indonesia, March National Socioeconomic Survey

**Tabel 4.4.3**  
**Table**

**Penyaluran Bansos Menurut Kecamatan di Kabupaten Agam, 2023–2024**  
**Poor Rice Distribution by District in Agam Regency, 2023–2024**

| Kecamatan<br>District | 2023          |                       | 2024          |          |
|-----------------------|---------------|-----------------------|---------------|----------|
|                       | KPM           | Rupiah                | KPM           | Rupiah   |
| (1)                   | (2)           | (3)                   | (4)           | (5)      |
| Tanjung Mutiara       | 1.420         | 1.642.338.680         | 1.398         | –        |
| Lubuk Basung          | 3.255         | 3.589.004.024         | 3.208         | –        |
| Ampek Nagari          | 1.162         | 1.286.622.865         | 1.133         | –        |
| Tanjung Raya          | 1.950         | 2.164.497.868         | 1.935         | –        |
| Matur                 | 1.251         | 1.474.958.233         | 1.283         | –        |
| IV Koto               | 1.352         | 1.517.858.229         | 1.325         | –        |
| Malalak               | 694           | 710.636.944           | 695           | –        |
| Banuhampu             | 871           | 969.103.606           | 808           | –        |
| Sungai Pua            | 735           | 767.833.257           | 716           | –        |
| Ampek Angkek          | 1.136         | 1.329.207.222         | 1.090         | –        |
| Canduang              | 801           | 858.570.240           | 778           | –        |
| Baso                  | 2.086         | 2.370.369.826         | 2.059         | –        |
| Tilatang Kamang       | 1.336         | 1.577.991.566         | 1.239         | –        |
| Kamang Magek          | 660           | 813.966.586           | 625           | –        |
| Palembayan            | 2.193         | 2.400.905.776         | 2.167         | –        |
| Palupuh               | 1.410         | 1.706.015.543         | 1.402         | –        |
| <b>Kabupaten Agam</b> | <b>22.312</b> | <b>25.179.880.465</b> | <b>21.861</b> | <b>–</b> |

Sumber/Source: Dinas Sosial Kabupaten Agam/Social Department of Agam Regency

**Tabel 4.4.4**  
**Table**

**Penyaluran PKH Menurut Kecamatan di Kabupaten Agam, 2023–2024**  
**Hopes Family Program Distribution by District in Agam Regency, 2023–2024**

| Kecamatan<br><i>District</i> | 2023          |                       | 2024          |          |
|------------------------------|---------------|-----------------------|---------------|----------|
|                              | KPM           | Rupiah                | KPM           | Rupiah   |
| (1)                          | (2)           | (3)                   | (4)           | (5)      |
| Tanjung Mutiara              | 1.365         | 790.338.680           | 1.174         | –        |
| Lubuk Basung                 | 2.866         | 1.636.004.024         | 2.511         | –        |
| Ampek Nagari                 | 1.027         | 589.422.865           | 859           | –        |
| Tanjung Raya                 | 1.710         | 994.497.868           | 1.442         | –        |
| Matur                        | 1.167         | 724.358.233           | 1.060         | –        |
| IV Koto                      | 1.257         | 706.658.229           | 1.084         | –        |
| Malalak                      | 528           | 294.236.944           | 417           | –        |
| Banuhampu                    | 751           | 446.503.606           | 534           | –        |
| Sungai Pua                   | 561           | 326.833.257           | 496           | –        |
| Ampek Angkek                 | 1.126         | 653.607.222           | 973           | –        |
| Canduang                     | 647           | 377.970.240           | 556           | –        |
| Baso                         | 1.998         | 1.118.769.826         | 1.751         | –        |
| Tilatang Kamang              | 1.336         | 776.391.566           | 1.019         | –        |
| Kamang Magek                 | 660           | 417.966.586           | 398           | –        |
| Palembayan                   | 1.953         | 1.085.105.776         | 1.786         | –        |
| Palupuh                      | 1.410         | 860.015.543           | 1.118         | –        |
| <b>Kabupaten Agam</b>        | <b>20.362</b> | <b>11.798.680.465</b> | <b>17.178</b> | <b>–</b> |

Sumber/Source: Dinas Sosial Kabupaten Agam/Social Department of Agam Regency

**BAB**

**5**

*Chapter*

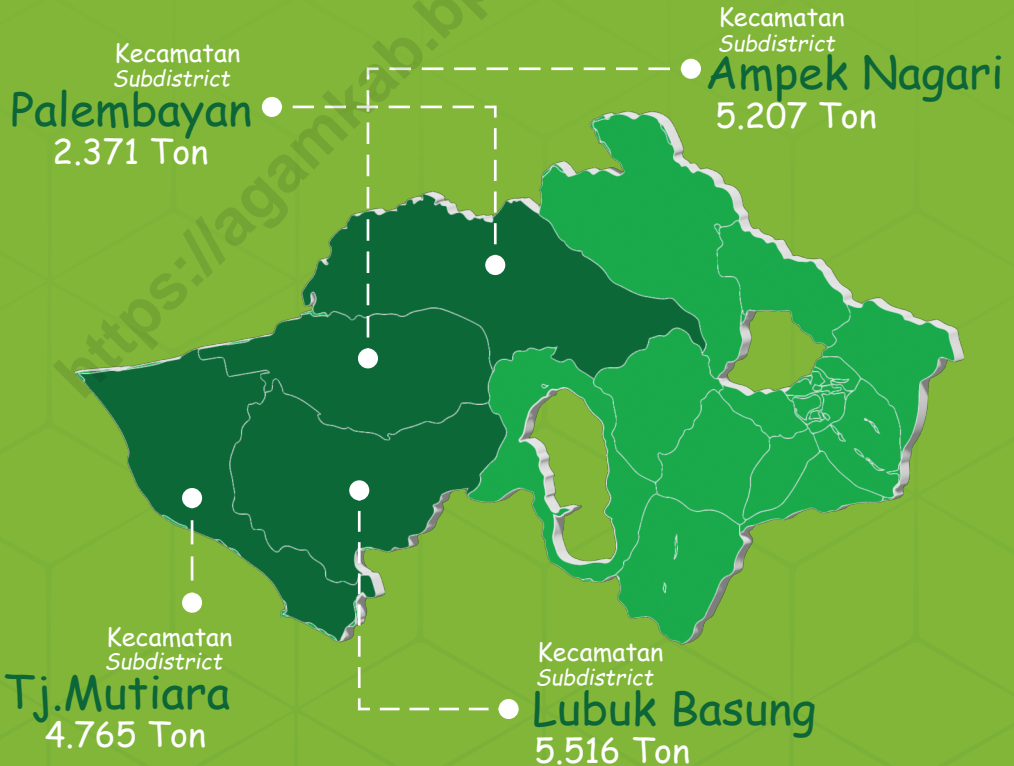
**PERTANIAN, PETERNAKAN  
DAN PERIKANAN**

*Agriculture, Livestock, and Fishery*



**Daerah Penghasil  
Kelapa Sawit Terbesar  
di Kabupaten Agam 2024**

*Largest Palm Oil Producing Area in Agam Regency 2024*





**PENJELASAN TEKNIS**

1. Data bidang pertanian dikumpulkan dari Dinas Pertanian dan Dinas Perikanan dan Ketahanan Pangan Kabupaten Agam. Dinas Pertanian dan Dinas Perikanan dan Ketahanan Pangan Kabupaten Agam melaksanakan pengelolaan teknis terhadap subsektor tanaman pangan, hortikultura, perkebunan, kehutanan, perikanan, peternakan, penyuluhan pertanian dan ketahanan pangan.
2. Luas panen adalah luas kotor tanaman padi dan palawija, sayuran, buah–buahan, biofarmaka dan tanaman hias yang diambil hasilnya/dipanen pada periode pelaporan.
3. Produksi adalah hasil menurut bentuk produk dari setiap tanaman padi dan palawija, sayuran, buah–buahan, biofarmaka pada bulan/triwulan laporan.
4. Produktivitas adalah rata–rata jumlah produksi per luas panen. Produktivitas didapatkan dari Produksi pada tahun 2024 dibagi dengan luas panen selama tahun 2024.
5. Lahan sawah adalah lahan pertanian yang berpetak–petak dan dibatasi oleh pematang (galengan), saluran untuk menahan/ menyalurkan air, yang biasanya ditanami padi sawah tanpa memandang dari mana

**TECHNICAL NOTES**

1. *Agriculture data collected from Department of Agriculture and Department of Fisheries and Food Security. Department of Agriculture and Department of Fisheries and Food Security to implement the technical management of food crops, horticultura, plantation, forestry, fishery, animal husbandry, agricultural extension and food security.*
2. *Harvested area is gross area which race and Pulses, vegetable, fruit, medicinal and ornamental plant of crop harvested during the period of report.*
3. *Production is the standard production quantity form of race and pulses, vegetable, fruit, medicinal and ornamental plant based on harvested area reported. monthly/quarterly.*
4. *Productivity is the average amount of production per area harvested. Productivity obtained from production in 2024 divided by the area harvested during 2024.*
5. *Wetland is agricultural land that separated by small dykes to resist water, where the main crop is usually wetland paddy without considering where it is got from or the status of the land. It includes the land that is registered at land income tax office,*

diperoleh atau status lahan tersebut. Lahan yang dimaksud termasuk lahan yang terdaftar di Pajak Bumi Bangunan, luran Pembangunan Daerah, lahan bengkok, lahan serobotan, lahan rawa yang ditanami padi dan lahan bekas tanaman tahunan yang telah dijadikan sawah, baik yang ditanami padi, palawija atau tanaman semusim lainnya.

6. Tegal/Kebun adalah lahan pertanian bukan sawah (lahan kering) yang ditanami tanaman semusim atau tahunan dan terpisah dengan halaman sekitar rumah serta penggunaannya tidak berpindah pindah.
  7. Ladang/Huma adalah lahan pertanian bukan sawah (lahan kering) yang biasanya ditanami tanaman semusim dan penggunaannya hanya semusim atau dua musim, kemudian akan ditinggalkan bila sudah tidak subur lagi (berpindah–pindah). Kemungkinan lahan ini beberapa tahun kemudian akan dikerjakan Sumatera Barat jika sudah subur.
  8. Lahan yang sementara tidak diusahakan adalah lahan yang biasanya diusahakan tetapi untuk sementara (lebih dari 1 (satu) tahun tetapi kurang dari atau sama dengan 2 (dua) tahun) tidak diusahakan, termasuk lahan sawah yang tidak diusahakan selama lebih dari 2 (dua) tahun.
  9. Data pokok tanaman pangan yang dikumpulkan adalah luas *regional development contribution, 'bengkok' land, illegal ownership, swamps for rice cultivation, and annual crop land mark that has been used as rice field, which are both planted with paddy, secondary crops or the other seasonal crops*
6. *Dry field/Garden is an dryland (unirrigated land) which is planted with seasonal or annual crops and separately from the yard around the house without shifting*
  7. *Unirrigated agricultural field/ Shifting cultivation land is dryland (unirrigated land) that usually is cultivated for seasonal crops and utilized only for one or two seasons, then it will be left when it is not fertile (shifting). Maybe, this land will be used again in a few years if it has been fertile.*
  8. *Temporarily unused land is land that is regularly used but temporarily (more than a year but less or equal than twoyears) is unused, it includes wetland that is not cultivated more than two years*
  9. *The main food crops data collected consists of harvested area*

panen dan produktivitas (hasil per hektar). Produksi tanaman pangan merupakan hasil perkalian antara luas panen dengan produktivitas. Pengumpulan data luas panen dilakukan setiap bulan dengan pendekatan area kecamatan di seluruh wilayah Indonesia.

10. Data produksi padi dan palawija yang disajikan adalah dalam kualitas: gabah kering giling (padi), pipilan kering (jagung), biji kering (kedelai dan kacang tanah), dan umbi basah (ubi kayu dan ubi jalar).
11. Tanaman sayuran dan buah-buahan semusim. Tanaman sayuran semusim adalah tanaman sumber vitamin, garam mineral dan lain-lain yang dikonsumsi dari bagian tanaman yang berupa daun, bunga, buah, dan umbinya, yang berumur kurang dari satu tahun. Tanaman buah-buahan semusim adalah tanaman sumber vitamin, garam mineral, dan lain-lain yang dikonsumsi dari bagian tanaman yang berupa buah, berumur kurang dari satu tahun, tidak berbentuk pohon/rumpun tetapi menjalar dan berbatang lunak.
12. Tanaman buah-buahan tahunan adalah tanaman sumber vitamin, garam mineral, dan lain-lain yang dikonsumsi dari bagian tanamanyang berupa buah dan merupakan tanaman tahunan. Tanaman sayuran tahunan adalah tanaman sumber vitamin, garam

*and productivity (yield per hectare). Food crops production is generated by harvested area multiplied by productivity. The harvested area data is collected every month using sub district area approach in all sub district in Indonesia.*

10. *Production of paddy and secondary crops data are presented in the form of: dry unhusked rice (paddy), dry loose maize (maize), dry shells crops (soybeans and peanuts), and fresh roots (cassava and sweet potatoes).*
11. *Seasonal vegetable and fruit plants. Seasonal vegetable plants are plants which are the sources of vitamin, mineral salt, etc, consumed from the part of the plant in the form of leaf, flower, fruit, and root with the age of less than one year. Seasonal fruit plants are plants which are the sources of vitamin, mineral salt, etc, consumed from the part of the plant in the form of fruits. These plants are creeps with the age of less than one year.*
12. *Annual fruit and vegetable plants, Annual fruit plants are plants which are the sources of vitamin, contained mineral salt, etc, consumed from the part of plant in the form of fruit and more than one year of age. Annual vegetable plants are plants which are the*

mineral, dan lain-lain yang dikonsumsi dari bagian tanaman yang berupa daun dan atau buah yang berumur lebih dari satu tahun.

13. Tanaman biofarmaka adalah tanaman yang bermanfaat untuk obat-obatan, kosmetik, dan kesehatan yang dikonsumsi atau digunakan dari bagian-bagian tanaman seperti daun, batang, buah, umbi (rimpang) ataupun akar.
14. Luas panen tanaman hortikultura adalah luas tanaman sayuran, buah-buahan, biofarmaka, dan tanaman hias yang diambil hasilnya/dipanen pada periode pelaporan.
15. Luas panen untuk tanaman sayuran adalah luas tanaman yang dipanen sekaligus/habis/dibongkar dan luas tanaman yang dipanen berkali-kali (lebih dari satu kali)/belum habis. Tanaman yang dipanen sekaligus/ habis/dibongkar adalah tanaman yang sehabis panen langsung dibongkar/dicabut, terdiri dari bawang merah, bawang putih, bawang daun, kentang, kol/kubis, kembang kol, petsai/sawi, wortel, lobak, dan kacang merah. Tanaman yang dipanen berkali-kali (lebih dari satu kali)/belum habis adalah tanaman yang pemanenannya lebih dari satu kali dan biasanya dibongkar apabila panen terakhir sudah tidak memadai lagi, terdiri dari: kacang

*sources of vitamin, contained mineral salt, etc, consumed from the part of the plant in the form of vegetable and more than one year of age.*

13. *Medicinal plants are plants which are useful for medicine. It is consumed from part of the plant such as leaf, flower, fruit, tuber, and root.*
14. *Harvested area of horticulture is area which vegetable, fruit, medicinal and ornamental plant of crop harvested during the period of report.*
15. *Harvested area of vegetables is area of entirely plant harvested/ demolished and plant harvested several times/undemolished. Entirely plants harvested/ demolished are plants usually harvested once and demolished to be substituted by other plants, consisting of: shallots, garlic, leeks, potato, cabbage, cauli flower, mustard green, carrots, chinese radish, and red kidney beans. Plants harvested several times/ undemolished are plants usually harvested more than once and demolished in the case that the last harvest was economically not profitable. They consist of : yard long beans, chili, small chili, mushroom, tomatoes, egg plant, french beans, cucumber, pumpkin/*

panjang, cabe besar, cabe rawit, jamur, tomat, terung, buncis, ketimun, labu siam, kangkung, bayam, melon, semangka, dan blewah.

*chajota, swamp cabbage, spinach, melon, watermelon, and blewah .*

16. Rumah Tangga Perikanan Tangkap adalah rumah tangga yang melakukan kegiatan penangkapan ikan/binatang air lainnya/tanaman air dengan tujuan sebagian/seluruh hasilnya untuk dijual.
17. Rumah Tangga Perikanan Budidaya adalah rumah tangga yang melakukan kegiatan budidaya ikan/ binatang air lainnya/tanaman air dengan tujuan sebagian/seluruh hasilnya untuk dijual.

16. *A capture fishery household is a household conducting activities in catching fishes/ other aquatic animals/aquatic plants, for which the products are wholly or partly to be sold.*
17. *An aquaculture fishery household is a household conducting activities in culturing fishes/other aquatic animals/aquatic plants, for which the products are wholly or partly to be sold. different types of parameters.*

<https://lagamkab.aps.go.id>



**ULASAN****DESCRIPTION****Hortikultura**

Produksi sayuran di Kabupaten Agam didominasi oleh terung, tomat, bawang merah, cabai rawit, dan buncis. Bila dibandingkan dengan produksi tahun 2023, pada tahun 2024 beberapa komoditi mengalami penurunan dan kenaikan produksi. Penurunan produksi tersebut salah satunya terdapat pada tomat pada tahun 2022 mempunyai luas 91.412 ha menjadi 77.755.

Produksi buah–buahan terbanyak pada tahun 2024 di Kabupaten Agam adalah jeruk siam (5.577,40 kwintal), pisang (8.486,91 kwintal), alpukat (73.082,35 kwintal), manggis (6,75 kwintal), dan durian (73,30 kwintal).

**Perkebunan**

Komoditi perkebunan dengan luas tanam paling besar di Kabupaten Agam tahun 2024 adalah kelapa sawit dan kelapa. Dari seluruh jenis perkebunan tahun 2024 tercatat luas tanam kelapa sawit dan kelapa masing–masing seluas 19.869 hektar dan 10.272 hektar dengan produksi 18.891,210 ton dan 11.518,33 ton.

Tanaman kelapa sawit paling banyak diusahakan oleh masyarakat di Kecamatan Lubuk Basung dan Ampek Nagari, sedangkan tanaman

**Horticulture**

*Vegetable production in Agam Regency is dominated by eggplant, tomatoes, shallots, cayenne peppers and green beans. When compared with production in 2023, in 2024 several commodities will experience a decrease and increase in production. One of the declines in production is in tomatoes in 2022, with an area of 91,412 ha to 77,755.*

*The highest fruit production in 2024 in Agam Regency will be Siamese oranges (5.577,40 quintals), bananas (8.486,91 quintals), avocados (73.082,35 quintals), mangosteens (6,75 quintals), and durian ((73,30 quintals).*

**Plantation**

*The plantation commodities with the largest planted area in Agam Regency in 2024 are oil palm and coconut. Of all types of plantations in 2024, the recorded planting area for oil palm and coconut will be 19,869 hectares and 10,272 hectares respectively with production of 18.891,210 tonnes and 11.518,33 tonnes.*

*Oil palm plants are mostly cultivated by people in Lubuk Basung and Ampek Nagari Districts, while coconut plants are mostly cultivated by people in Lubuk*

kelapa paling banyak usahakan oleh masyarakat di Kecamatan Lubuk Basung dan Tanjung Mutiara.

*Basung and Tanjung Mutiara Districts.*

Tanaman Pangan

Crops

Pada tahun 2024 terdapat sebesar 27.297 hektar lahan tegal/kebun, 14.228 hektar lahan ladang huma, dan 7.479 hektar lahan yang sementara tidak di usahakan di Kabupaten Agam. Sebanyak 69,177.6 hektar Padi Sawah di panen pada tahun 2024 dengan menghasilkan 5,02 ton padi. Kecamatan dengan luas panen terluas adalah Lubuk Basung (9,415.0 hektar), Palembayan (9,018.0 hektar) dan Tanjung Raya (6.239.0 hektar). Sementara itu produksi padi terbesar terdapat di Kecamatan Lubuk Basung (45653.3 ton), Palembayan (43647.1 ton), dan Tilatang Kamang (31564.3 ton).

*In 2024 there will be 27,297 hectares of upland/garden land, 14,228 hectares of huma land, and 7,479 hectares of land that is temporarily not being cultivated in Agam Regency. A total of 69,177.6 hectares of paddy fields will be harvested in 2024, producing 5,02 tons of rice. The Districts with the largest harvested areas are Lubuk Basung (9,415.0 hectares), Palembayan (9,018.0 hectares) and Tanjung Raya (6.239.0 hectares). Meanwhile, the largest rice production is in Lubuk Basung District (45653.3 tons), Palembayan (43647.1 tons), and Tilatang Kamang (31564.3 tons).*

Sebanyak 13,789.5 hektar lahan jagung yang di panen pada tahun 2024 dengan total produksi sebanyak 100,162.5 ton. Penyumbang terbesar produksi jagung di Kabupaten Agam yaitu Kecamatan Lubuk Basung dan Kecamatan Ampek Nagari secara berturut-turut sebesar 43,996.9 ton dan 39,570.6 ton.

*A total of 13,789.5 hectares of corn land will be harvested in 2024 with a total production of 100,162.5 tons. The largest contributors to corn production in Agam Regency are Lubuk Basung District and Ampek Nagari District respectively amounting to 43,996.9 tons and 39,570.6 tons.*

Kecamatan Baso merupakan kecamatan dengan produksi ubi kayu terbanyak pada tahun 2024 yaitu sebesar 2,234.0 ton, sementara itu untuk komoditas ubi jalar, produksi terbanyak juga terdapat di Kecamatan

*Baso District is the district with the highest production of cassava in 2024, namely 2,234.0 tons, meanwhile for sweet potato commodities, the highest production is also in Baso District, namely 3,037.5 tons.*

Baso yaitu sebesar 3,037.5 ton

#### Peternakan

Populasi ternak terbesar di Kabupaten Agam adalah populasi sapi potong, kambing, dan kerbau. Pada tahun 2023 berturut-turut masing-masingnya sebanyak 13 ekor, 12.971 ekor, dan 12,693 ekor. Produksi daging sapi potong, kerbau, dan kambing berturut-turut masing-masingnya sebanyak 1,727,376.00 kg, 34,398.00 kg, dan 110,640.00 kg pada tahun 2024.

Produksi telur ayam ras sebanyak 2.181.348 kg, itik sebanyak 932.782,68 kg, ayam bukan ras sebanyak 208.786,41 kg dan puyuh sebanyak 69.740 kg pada tahun 2023. Total produksi susu mengalami penurunan dari tahun sebelumnya susu sapi sebanyak 232.650 liter tahun 2023 pada tahun 2024 menjadi 174,611.70 liter ,sedangkan produksi susu kerbau pada tahun 2022 sebanyak 141.593 liter menjadi 660.19 liter pada tahun 2024.

#### Farm

*The largest livestock population in Agam Regency is the population of beef cattle, goats and buffalo. In 2023, respectively, there will be 13 individuals, 12.971 individuals and 12,693 individuals. Production of beef, buffalo and goat meat will respectively be 1,727,376.00 kg, 34,398.00 kg and 110,640.00 kg in 2024.*

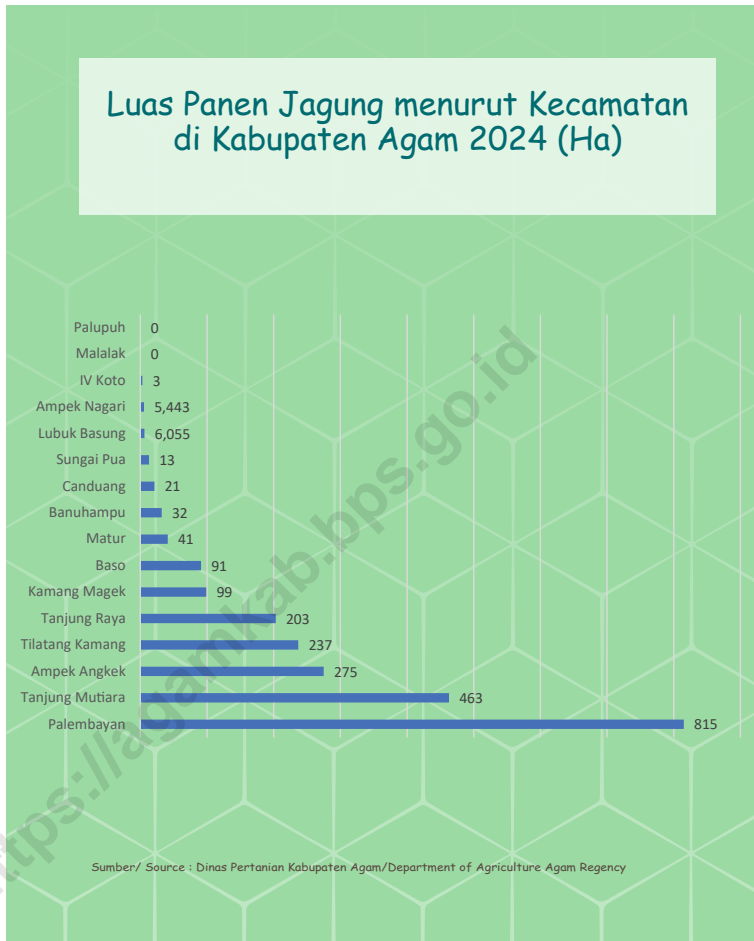
*Egg production for purebred chickens is 2,181,348 kg, ducks are 932,782.68 kg, non-breed chickens are 208,786.41 kg and quail are 69,740 kg in 2023. Total milk production has decreased from the previous year, cow's milk was 232.650 liters in 2023. in 2024 it will be 174,611.70 liters, while buffalo milk production in 2022 will be 141,593 liters to 660.19 liters in 2024.*





**Gambar** 5.1  
**Figures**

**Produksi Jagung Menurut Kecamatan di Kabupaten Agam, 2024**  
**Production of corn Field by Districts in Agam Regency, 2024**



**Gambar** 5.2  
**Figures**

**Luas Panen Jagung Menurut Kecamatan di Kabupaten Agam, 2024**  
**Harvest Area of corn Field by Districts in Agam Regency, 2024**

## 5.1 HORTIKULTURA HORTICULTURE

**Tabel 5.1.1** Luas Panen Tanaman Sayuran Menurut Kecamatan dan Jenis Tanaman di Kabupaten Agam (ha), 2023 dan 2024  
*Harvested Area of Vegetables by District and Kind of Plant in Agam Regency (ha), 2023 and 2024*

| Kecamatan<br>District | Bawang Merah<br>Shallot |               | Cabai Besar<br>Chili/Big Chili |      |
|-----------------------|-------------------------|---------------|--------------------------------|------|
|                       | 2023                    | 2024          | 2023                           | 2024 |
| (1)                   | (2)                     | (3)           | (4)                            | (5)  |
| Tanjung Mutiara       | –                       | –             | –                              | –    |
| Lubuk Basung          | –                       | –             | –                              | –    |
| Ampek Nagari          | –                       | –             | –                              | –    |
| Tanjung Raya          | 49                      | 41,50         | –                              | –    |
| Matur                 | 148                     | 180,20        | –                              | –    |
| IV Koto               | 73                      | 69,28         | –                              | –    |
| Malalak               | 39                      | 21,85         | –                              | –    |
| Banuhampu             | 46                      | 33,34         | –                              | –    |
| Sungai Pua            | 32                      | 42,38         | –                              | –    |
| Ampek Angkek          | 54                      | 44,35         | –                              | –    |
| Canduang              | 48                      | 45,64         | –                              | –    |
| Baso                  | 84                      | 58,10         | –                              | –    |
| Tilatang Kamang       | 73                      | 39,66         | –                              | –    |
| Kamang Magek          | 59                      | 43,13         | –                              | –    |
| Palembayan            | –                       | –             | –                              | –    |
| Palupuh               | 3                       | 2,85          | –                              | –    |
| <b>Kabupaten Agam</b> | <b>707</b>              | <b>622,28</b> | –                              | –    |

Lanjutan Tabel/*Continued Table* 5.1.1

| Kecamatan<br><i>District</i> | Cabai Rawit<br><i>Chili/Cayenne Pepper</i> |               | Kentang<br><i>Potato</i> |              |
|------------------------------|--|---------------|--------------------------|--------------|
|                              | 2023                                       | 2024          | 2023                     | 2024         |
| (1)                          | (6)  | (7)           | (8)                      | (9)          |
| Tanjung Mutiara              | 10   | 6,35          | –                        | –            |
| Lubuk Basung                 | 20   | 25,00         | –                        | –            |
| Ampek Nagari                 | 16   | 10,05         | –                        | –            |
| Tanjung Raya                 | 31   | 20,00         | –                        | –            |
| Matur                        | 22   | 41,38         | –                        | –            |
| IV Koto                      | 14   | 16,00         | 15                       | 19,00        |
| Malalak                      | 61   | 38,48         | –                        | –            |
| Banuhampu                    | 14   | 7,94          | –                        | –            |
| Sungai Pua                   | 4  | 6,66          | 32                       | 23,50        |
| Ampek Angkek                 | 26   | 23,66         | –                        | –            |
| Canduang                     | 20   | 15,85         | 29                       | 12,00        |
| Baso                         | 103  | 64,62         | –                        | –            |
| Tilatang Kamang              | 29   | 17,01         | –                        | –            |
| Kamang Magek                 | 7  | 8,10          | –                        | –            |
| Palembayan                   | 54   | 47,00         | –                        | –            |
| Palupuh                      | 21   | 15,63         | –                        | –            |
| <b>Kabupaten Agam</b>        | <b>452</b>                                 | <b>363,73</b> | <b>76</b>                | <b>54,50</b> |

Lanjutan Tabel/*Continued Table* 5.1.1

| Kecamatan<br><i>District</i> | Kubis<br><i>Cabbage</i> |               | Tomat<br><i>Tomato</i> |               |
|------------------------------|-------------------------|---------------|------------------------|---------------|
|                              | 2023                    | 2024          | 2023                   | 2024          |
| (1)                          | (10)                    | (11)          | (12)                   | (13)          |
| Tanjung Mutiara              | –                       | –             | –                      | –             |
| Lubuk Basung                 | –                       | –             | –                      | –             |
| Ampek Nagari                 | –                       | –             | –                      | –             |
| Tanjung Raya                 | –                       | –             | –                      | –             |
| Matur                        | 68                      | 64,00         | 66                     | 68,50         |
| IV Koto                      | 16                      | 14,00         | 14                     | 20,00         |
| Malalak                      | –                       | –             | 21                     | 28,65         |
| Banuhampu                    | 52                      | 48,75         | 45                     | 45,06         |
| Sungai Pua                   | 40                      | 123,75        | 56                     | 89,00         |
| Ampek Angkek                 | 16                      | 13,00         | 22                     | 29,00         |
| Canduang                     | 37                      | 28,00         | 173                    | 114,00        |
| Baso                         | 166                     | 99,00         | 136                    | 89,00         |
| Tilatang Kamang              | –                       | –             | 47                     | 24,94         |
| Kamang Magek                 | –                       | –             | 4                      | 3,60          |
| Palembayan                   | –                       | –             | –                      | –             |
| Palupuh                      | –                       | –             | –                      | –             |
| <b>Kabupaten Agam</b>        | <b>394</b>              | <b>390,50</b> | <b>583</b>             | <b>511,75</b> |

Lanjutan Tabel/Continued Table 5.1.1

| Kecamatan<br>District | Bawang Putih<br>Garlic |      | Buncis<br>String Bean |               |
|-----------------------|------------------------|------|-----------------------|---------------|
|                       | 2023                   | 2024 | 2023                  | 2024          |
| (1)                   | (14)                   | (15) | (16)                  | (17)          |
| Tanjung Mutiara       | –                      | –    | –                     | –             |
| Lubuk Basung          | –                      | –    | –                     | –             |
| Ampek Nagari          | –                      | –    | –                     | –             |
| Tanjung Raya          | –                      | –    | –                     | –             |
| Matur                 | –                      | –    | 67                    | 70,50         |
| IV Koto               | –                      | –    | 57                    | 54,00         |
| Malalak               | –                      | –    | 29                    | 25,85         |
| Banuhampu             | –                      | –    | 46                    | 43,05         |
| Sungai Pua            | –                      | –    | 25                    | 18,50         |
| Ampek Angkek          | –                      | –    | 23                    | 16,00         |
| Canduang              | –                      | –    | 8                     | 1,40          |
| Baso                  | –                      | –    | 78                    | 71,00         |
| Tilatang Kamang       | –                      | –    | 8                     | 14,68         |
| Kamang Magek          | –                      | –    | 4                     | –,74          |
| Palembayan            | –                      | –    | –                     | –             |
| Palupuh               | –                      | –    | –                     | –             |
| <b>Kabupaten Agam</b> | –                      | –    | <b>344</b>            | <b>315,72</b> |

Lanjutan Tabel/Continued Table 5.1.1

| Kecamatan<br>District | Terung<br>Eggplant |               |
|-----------------------|--------------------|---------------|
|                       | 2023               | 2024          |
| (1)                   | (18)               | (19)          |
| Tanjung Mutiara       | –                  | –             |
| Lubuk Basung          | 38                 | 40,00         |
| Ampek Nagari          | –                  | 41,19         |
| Tanjung Raya          | 32                 | 22,00         |
| Matur                 | 71                 | 74,00         |
| IV Koto               | 57                 | 47,50         |
| Malalak               | 29                 | 35,10         |
| Banuhampu             | 47                 | 46,81         |
| Sungai Pua            | 32                 | 43,99         |
| Ampek Angkek          | 47                 | 29,00         |
| Canduang              | 157                | 111,85        |
| Baso                  | 142                | 79,00         |
| Tilatang Kamang       | 40                 | 25,38         |
| Kamang Magek          | 3                  | 2,90          |
| Palembayan            | 4                  | 14,00         |
| Palupuh               | 24                 | 21,80         |
| <b>Kabupaten Agam</b> | <b>721</b>         | <b>634,52</b> |

Sumber/Source: Badan Pusat Statistik, Statistik Pertanian Hortikultura SPH–SBS/BPS-Statistics Indonesia, *Agricultural Statistic for Horticulture SPH–SBS*

**Tabel 5.1.2**      **Produksi Tanaman Sayuran Menurut Kecamatan dan Jenis Tanaman di Kabupaten Agam (kuintal), 2023 dan 2024**  
**Production of Vegetables by District and Kind of Plant in Agam Regency (quintal), 2023 and 2024**

| Kecamatan<br><i>District</i> | Bawang Merah<br><i>Shallot</i> |                  | Cabai Besar<br><i>Chili/Big Chili</i> |          |
|------------------------------|--------------------------------|------------------|---------------------------------------|----------|
|                              | 2023                           | 2024             | 2023                                  | 2024     |
| (1)                          | (2)                            | (3)              | (4)                                   | (5)      |
| Tanjung Mutiara              | –                              | –                | –                                     | –        |
| Lubuk Basung                 | –                              | –                | –                                     | –        |
| Ampek Nagari                 | –                              | –                | –                                     | –        |
| Tanjung Raya                 | 3.341                          | 3.285,00         | –                                     | –        |
| Matur                        | 13.140                         | 16.405,00        | –                                     | –        |
| IV Koto                      | 5.870                          | 5.594,05         | –                                     | –        |
| Malalak                      | 2.388                          | 1.377,50         | –                                     | –        |
| Banuhampu                    | 3.847                          | 2.754,80         | –                                     | –        |
| Sungai Pua                   | 2.755                          | 3.473,45         | –                                     | –        |
| Ampek Angkek                 | 4.399                          | 3.426,00         | –                                     | –        |
| Canduang                     | 3.768                          | 3.658,45         | –                                     | –        |
| Baso                         | 6.625                          | 4.710,25         | –                                     | –        |
| Tilatang Kamang              | 5.235                          | 2.773,60         | –                                     | –        |
| Kamang Magek                 | 3.868                          | 3.086,60         | –                                     | –        |
| Palembayan                   | –                              | –                | –                                     | –        |
| Palupuh                      | –                              | 97,00            | –                                     | –        |
| <b>Kabupaten Agam</b>        | <b>55.368</b>                  | <b>50.641,70</b> | <b>–</b>                              | <b>–</b> |

Lanjutan Tabel/Continued Table 5.1.2

| Kecamatan<br>District | Cabai Rawit<br>Chili/Cayenne Pepper |                  | Kentang<br>Potato |                 |
|-----------------------|-------------------------------------|------------------|-------------------|-----------------|
|                       | 2023                                | 2024             | 2023              | 2024            |
| (1)                   | (6)                                 | (7)              | (8)               | (9)             |
| Tanjung Mutiara       | 741                                 | 1.210,65         | –                 | –               |
| Lubuk Basung          | 1.555                               | 1.740,00         | –                 | –               |
| Ampek Nagari          | 1.033                               | 733,95           | –                 | –               |
| Tanjung Raya          | 5.163                               | 4.625,00         | –                 | –               |
| Matur                 | 1.213                               | 2.318,50         | –                 | –               |
| IV Koto               | 1.655                               | 1.752,50         | 975               | 1.460,00        |
| Malalak               | 7.170                               | 6.143,65         | –                 | –               |
| Banuhampu             | 2.398                               | 945,55           | –                 | –               |
| Sungai Pua            | 711                                 | 777,45           | 2.248             | 1.642,50        |
| Ampek Angkek          | 4.579                               | 4.883,35         | –                 | –               |
| Canduang              | 1.777                               | 1.480,85         | 1.980             | 880,00          |
| Baso                  | 9.943                               | 6.781,05         | –                 | –               |
| Tilatang Kamang       | 1.790                               | 3.428,30         | –                 | –               |
| Kamang Magek          | 652                                 | 686,50           | –                 | –               |
| Palembayan            | 3.545                               | 9.630,00         | –                 | –               |
| Palupuh               | 2.742                               | 2.389,55         | –                 | –               |
| <b>Kabupaten Agam</b> | <b>46.665</b>                       | <b>49.526,85</b> | <b>5.203</b>      | <b>3.982,50</b> |

Lanjutan Tabel/*Continued Table* 5.1.2

| Kecamatan<br><i>District</i> | Kubis<br><i>Cabbage</i> |                  | Tomat<br><i>Tomato</i> |                  |
|------------------------------|-------------------------|------------------|------------------------|------------------|
|                              | 2023                    | 2024             | 2023                   | 2024             |
| (1)                          | (10)                    | (11)             | (12)                   | (13)             |
| Tanjung Mutiara              | –                       | –                | –                      | –                |
| Lubuk Basung                 | –                       | –                | –                      | –                |
| Ampek Nagari                 | –                       | –                | –                      | –                |
| Tanjung Raya                 | –                       | –                | –                      | –                |
| Matur                        | 4.965                   | 5.005,00         | 5.245                  | 6.015,00         |
| IV Koto                      | 1.190                   | 1.105,00         | 2.520                  | 4.787,50         |
| Malalak                      | –                       | –                | 2.227                  | 7.971,75         |
| Banuhampu                    | 4.573                   | 4.467,50         | 7.348                  | 5.382,60         |
| Sungai Pua                   | 3.310                   | 10.409,00        | 6.305                  | 9.530,00         |
| Ampek Angkek                 | 1.285                   | 1.105,00         | 3.935                  | 5.850,00         |
| Canduang                     | 2.838                   | 2.375,00         | 21.995                 | 16.339,00        |
| Baso                         | 12.880                  | 7.785,00         | 22.915                 | 14.465,00        |
| Tilatang Kamang              | –                       | –                | 4.515                  | 4.784,53         |
| Kamang Magek                 | –                       | –                | 750                    | 556,00           |
| Palembayan                   | –                       | –                | –                      | –                |
| Palupuh                      | –                       | –                | –                      | –                |
| <b>Kabupaten Agam</b>        | <b>31.040</b>           | <b>32.251,50</b> | <b>77.755</b>          | <b>75.681,38</b> |

Lanjutan Tabel/Continued Table 5.1.2

| Kecamatan<br>District | Bawang Putih<br>Garlic |      | Buncis<br>String Bean |           |
|-----------------------|------------------------|------|-----------------------|-----------|
|                       | 2023                   | 2024 | 2023                  | 2024      |
| (1)                   | (14)                   | (15) | (16)                  | (17)      |
| Tanjung Mutiara       | –                      | –    | –                     | –         |
| Lubuk Basung          | –                      | –    | –                     | –         |
| Ampek Nagari          | –                      | –    | –                     | –         |
| Tanjung Raya          | –                      | –    | –                     | –         |
| Matur                 | –                      | –    | 6.070                 | 6.145,00  |
| IV Koto               | –                      | –    | 9.185                 | 10.525,00 |
| Malalak               | –                      | –    | 3.828                 | 8.395,00  |
| Banuhampu             | –                      | –    | 6.659                 | 4.503,75  |
| Sungai Pua            | –                      | –    | 2.915                 | 1.772,50  |
| Ampek Angkek          | –                      | –    | 3.180                 | 1.875,00  |
| Canduang              | –                      | –    | 757                   | 142,00    |
| Baso                  | –                      | –    | 11.048                | 10.045,00 |
| Tilatang Kamang       | –                      | –    | 866                   | 2.260,50  |
| Kamang Magek          | –                      | –    | 374                   | 85,10     |
| Palembayan            | –                      | –    | –                     | –         |
| Palupuh               | –                      | –    | –                     | –         |
| <b>Kabupaten Agam</b> | –                      | –    | 44.881                | 45.748,85 |

Lanjutan Tabel/*Continued Table* 5.1.2

| Kecamatan<br><i>District</i> | Terung<br><i>Eggplant</i> |                   | Bawang Daun<br><i>Scallion</i> |                  |
|------------------------------|---------------------------|-------------------|--------------------------------|------------------|
|                              | 2023                      | 2024              | 2023                           | 2024             |
| (1)                          | (18)                      | (19)              | (20)                           | (21)             |
| Tanjung Mutiara              | –                         | –                 | –                              | –                |
| Lubuk Basung                 | 4.730                     | 5.265,00          | –                              | –                |
| Ampek Nagari                 | –                         | 5.732,40          | –                              | –                |
| Tanjung Raya                 | 6.445                     | 6.790,00          | –                              | –                |
| Matur                        | 4.395                     | 6.207,50          | 3.388                          | 5.280,00         |
| IV Koto                      | 10.480                    | 11.650,00         | 6.085                          | 7.503,75         |
| Malalak                      | 5.017                     | 13.897,00         | 2.835                          | 1.710,00         |
| Banuhampu                    | 7.195                     | 5.663,35          | 4.384                          | 4.560,00         |
| Sungai Pua                   | 4.515                     | 4.179,45          | 6.235                          | 7.990,00         |
| Ampek Angkek                 | 10.130                    | 9.235,00          | 1.135                          | 1.255,00         |
| Canduang                     | 18.440                    | 15.406,25         | 3.205                          | 2.407,50         |
| Baso                         | 28.395                    | 12.375,00         | 6.288                          | 1.657,50         |
| Tilatang Kamang              | 3.605                     | 9.375,35          | 2.056                          | 2.068,25         |
| Kamang Magek                 | 374                       | 419,00            | –                              | –                |
| Palembayan                   | 380                       | 2.680,00          | –                              | –                |
| Palupuh                      | 4.592                     | 4.485,00          | –                              | –                |
| <b>Kabupaten Agam</b>        | <b>108.702</b>            | <b>113.360,30</b> | <b>35.610</b>                  | <b>34.432,00</b> |

Sumber/*Source*: Badan Pusat Statistik, Statistik Pertanian Hortikultura SPH–SBS/BPS–Statistics Indonesia, *Agricultural Statistic for Horticulture SPH–SBS*

**Tabel**  
**Table** 5.1.3

**Luas Panen Tanaman Sayuran dan Buah–buahan  
Semusim Menurut Jenis Tanaman di Kabupaten Agam  
(ha), 2022–2024**  
*Harvested Area of Seasonal Vegetables and Fruits by Kind  
of Plant in Agam Regency (ha), 2022–2024*

| Jenis Tanaman<br>Kind of Plants          | 2022   | 2023 | 2024   |
|--|--------|------|--------|
| (1)                                      | (2)    | (3)  | (4)    |
| <b>Sayuran/Vegetables:</b>               |        |      |        |
| Bawang Daun/ <i>Scallion</i>             | 578.00 | 484  | 426,70 |
| Bawang Merah/ <i>Shallots</i>            | 842.00 | 707  | 622,28 |
| Bawang Putih/ <i>Garlic</i>              | 3.00   | –    | –      |
| Bayam/ <i>Spinach</i>                    | 156.00 | 151  | 151,33 |
| Buncis/ <i>string bean</i>               | 329.00 | 344  | 315,72 |
| Cabai Besar/ <i>Chili/Big chili</i>      | –      | –    | –      |
| Cabai Rawit/ <i>Chili/Cayenne Pepper</i> | 497.00 | 452  | 363,73 |
| Jamur/ <i>Mushrooms</i>                  | –      | 106  | –      |
| Kacang Merah/ <i>Red Beans</i>           | –      | –    | –      |
| Kacang Panjang/ <i>Long Beans</i>        | 170.00 | 169  | 162,55 |
| Kangkung/ <i>Water Spinach</i>           | 163.00 | 164  | 162,11 |
| Kembang Kol/ <i>Cauliflower</i>          | 325.00 | 254  | 242,75 |
| Kentang/ <i>Potato</i>                   | 89.00  | 76   | 54,50  |

Lanjutan Tabel/*Continued Table 5.1.3*

| <b>Jenis Tanaman</b><br><i>Kind of Plants</i>     | <b>2022</b> | <b>2023</b> | <b>2024</b> |
|---|-------------|-------------|-------------|
| (1)   | (2)         | (3)         | (4)         |
| <b>Sayuran/Vegetables:</b>                        |             |             |             |
| Ketimun/ <i>Cucumber</i>                          | 152.00      | 164         | 157,24      |
| Kubis/ <i>Cabbage</i>                             | 423.00      | 394         | 390,50      |
| Labu Siam/ <i>Chayote</i>                         | 75 .00      | 98          | 80,23       |
| Lobak/ <i>Radish</i>                              | –           | –           | –           |
| Paprika/ <i>Bell Pepper</i>                       | –           | –           | –           |
| Petsai/Sawi/ <i>Chinese Cabbage/mustard green</i> | 376.00      | 372         | 338,15      |
| Terung/ <i>Eggplant</i>                           | 770.00      | 721         | 634,52      |
| Tomat/ <i>Tomato</i>                              | 607.00      | 583         | 511,75      |
| Wortel/ <i>Carrot</i>                             | 238.00      | 245         | 230,25      |
| <b>Buah–buahan/Fruits:</b>                        |             |             |             |
| Blewah/ <i>Blewah</i>                             | –           | –           | –           |
| Melon/ <i>Melon</i>                               | 26.00       | 15          | 6,00        |
| Semangka/ <i>Watermelon</i>                       | 337.00      | 311         | 197,00      |
| Stroberi/ <i>Strawberry</i>                       | 15.00       | 22          | 25,14       |

Sumber/*Source*: Badan Pusat Statistik, Statistik Pertanian Hortikultura SPH–SBS/BPS-Statistics Indonesia, *Agricultural Statistic for Horticulture SPH–SBS*

**Tabel**  
**Table** 5.1.4

**Produksi Tanaman Sayuran dan Buah–buahan Semusim  
Menurut Jenis Tanaman di Kabupaten Agam (kuintal),  
2022–2024**

*Production of Seasonal Vegetables and Fruits by Kind of  
Plant in Agam Regency (quintal), 2022–2024*

| Jenis Tanaman<br>Kind of Plants   | 2022   | 2023   | 2024      |
|-----------------------------------|--------|--------|-----------|
| (1)                               | (2)    | (3)    | (4)       |
| <b>Sayuran/Vegetables:</b>        |        |        |           |
| Bawang Daun/ Scallion             | 44.829 | 36.610 | 34.432,00 |
| Bawang Merah/ Shallots            | 63.715 | 55.366 | 50.641,70 |
| Bawang Putih/ Garlic              | 64     | –      | –         |
| Bayam/ Spinach                    | 11.182 | 9.689  | 13.037,25 |
| Buncis/ string bean               | 39.715 | 44.881 | 45.748,85 |
| Cabai Besar/ Chili/Big chili      | –      | –      | –         |
| Cabai Rawit/ Chili/Cayenne Pepper | 55.090 | 46.665 | 49.526,85 |
| Jamur/ Mushrooms                  | –      | –      | –         |
| Kacang Merah/ Red Beans           | –      | –      | –         |
| Kacang Panjang/ Long Beans        | 17.386 | 21.167 | 25.790,35 |
| Kangkung/ Water Spinach           | 15.026 | 10.568 | 11.371,45 |
| Kembang Kol/ Cauliflower          | 31.274 | 21.158 | 19.967,50 |
| Kentang/ Potato                   | 8.029  | 5.203  | 3.982,50  |

Lanjutan Tabel/*Continued Table 5.1.4*

| <b>Jenis Tanaman</b><br><i>Kind of Plants</i>     | <b>2022</b> | <b>2023</b> | <b>2024</b> |
|---|-------------|-------------|-------------|
| (1)   | (2)         | (3)         | (4)         |
| <b>Sayuran/Vegetables:</b>                        |             |             |             |
| Ketimun/ <i>Cucumber</i>                          | 23.305      | 22.086      | 24.455,58   |
| Kubis/ <i>Cabbage</i>                             | 38.367      | 31.040      | 32.251,50   |
| Labu Siam/ <i>Chayote</i>                         | 26.420      | 31.281      | 38.844,71   |
| Lobak/ <i>Radish</i>                              | –           | –           | –           |
| Paprika/ <i>Bell Pepper</i>                       | –           | –           | –           |
| Petsai/Sawi/ <i>Chinese Cabbage/mustard green</i> | 34.331      | 30.282      | 27.662,50   |
| Terung/ <i>Eggplant</i>                           | 110.644     | 108.702     | 113.360,30  |
| Tomat/ <i>Tomato</i>                              | 91.412      | 77.755      | 75.681,38   |
| Wortel/ <i>Carrot</i>                             | 22.498      | 20.068      | 19.227,50   |
| <b>Buah–buahan/Fruits:</b>                        |             |             |             |
| Blewah/ <i>Blewah</i>                             | –           | –           | –           |
| Melon/ <i>Melon</i>                               | 3.600       | 1.920       | 860,00      |
| Semangka/ <i>Watermelon</i>                       | 48.745      | 43.125      | 39.165,00   |
| Stroberi/ <i>Strawberry</i>                       | 178         | 395         | 427,50      |

Sumber/*Source*: Badan Pusat Statistik, Statistik Pertanian Hortikultura SPH–SBS/BPS–Statistics Indonesia, *Agricultural Statistic for Horticulture SPH–SBS*

**Tabel**  
**Table** 5.1.5

**Luas Panen Tanaman Biofarmaka Menurut Kecamatan dan Jenis Tanaman di Kabupaten Agam (m<sup>2</sup>), 2023 dan 2024**  
**Harvested Area of Medicinal Plants by District and Kind of Plant in Agam Regency (m<sup>2</sup>), 2023 and 2024**

| Kecamatan<br>District | Jahe<br>Ginger |                | Kapulaga<br>Java Cardamon |               |
|-----------------------|----------------|----------------|---------------------------|---------------|
|                       | 2023           | 2024           | 2023                      | 2024          |
| (1)                   | (2)            | (3)            | (4)                       | (5)           |
| Tanjung Mutiara       | 1.360          | 1.560          | –                         | –             |
| Lubuk Basung          | 1.230          | 270            | –                         | –             |
| Ampek Nagari          | 15.479         | 12.767         | –                         | –             |
| Tanjung Raya          | 16.000         | 9.500          | 21                        | 11.500        |
| Matur                 | –              | –              | –                         | –             |
| IV Koto               | 5.000          | 4.500          | –                         | –             |
| Malalak               | –              | –              | –                         | –             |
| Banuhampu             | –              | –              | –                         | –             |
| Sungai Pua            | –              | –              | –                         | –             |
| Ampek Angkek          | 125            | 150            | 45                        | 90            |
| Canduang              | 13.227         | 5.500          | –                         | –             |
| Baso                  | 10.536         | 5.346          | 3.019                     | 346           |
| Tilatang Kamang       | 11.400         | 4.780          | 106.000                   | 24.600        |
| Kamang Magek          | 2.800          | 2.150          | 2.150                     | 850           |
| Palembayan            | 324.500        | 250.000        | –                         | –             |
| Palupuh               | 10.500         | 8.800          | –                         | –             |
| <b>Kabupaten Agam</b> | <b>412.157</b> | <b>305.323</b> | <b>132.214</b>            | <b>37.386</b> |

Lanjutan Tabel/*Continued Table 5.1.5*

| Kecamatan<br><i>District</i> | Keji Beling<br><i>Verbenacea</i> |      | Kunyit<br><i>Turmeric</i> |               |
|------------------------------|----------------------------------|------|---------------------------|---------------|
|                              | 2023                             | 2024 | 2023                      | 2024          |
| (1)                          | (6)                              | (7)  | (8)                       | (9)           |
| Tanjung Mutiara              | –                                | –    | 1.050                     | 700           |
| Lubuk Basung                 | –                                | –    | 1.070                     | 245           |
| Ampek Nagari                 | –                                | –    | 10.665                    | 7.266         |
| Tanjung Raya                 | –                                | –    | 9.500                     | 3.750         |
| Matur                        | –                                | –    | –                         | –             |
| IV Koto                      | –                                | –    | –                         | –             |
| Malalak                      | –                                | –    | –                         | –             |
| Banuhampu                    | –                                | –    | –                         | 5             |
| Sungai Pua                   | –                                | –    | –                         | –             |
| Ampek Angkek                 | –                                | –    | –                         | –             |
| Canduang                     | –                                | –    | 9.310                     | 3.800         |
| Baso                         | –                                | –    | 3.486                     | 303           |
| Tilatang Kamang              | –                                | –    | 86.680                    | 44.760        |
| Kamang Magek                 | –                                | –    | 1.450                     | 950           |
| Palembayan                   | –                                | –    | –                         | –             |
| Palupuh                      | –                                | –    | 39.350                    | 9.500         |
| <b>Kabupaten Agam</b>        | –                                | –    | <b>162.561</b>            | <b>71.279</b> |

Lanjutan Tabel/*Continued Table* 5.1.5

| Kecamatan<br><i>District</i> | Laos/Lengkuas<br><i>Galanga</i> |               | Temulawak<br><i>Java Turmeric</i> |            |
|------------------------------|---------------------------------|---------------|-----------------------------------|------------|
|                              | 2023                            | 2024          | 2023                              | 2024       |
| (1)                          | (10)                            | (11)          | (12)                              | (13)       |
| Tanjung Mutiara              | 364                             | 300           | –                                 | –          |
| Lubuk Basung                 | 650                             | 350           | –                                 | –          |
| Ampek Nagari                 | 9.340                           | 9.012         | –                                 | –          |
| Tanjung Raya                 | 6.500                           | 3.500         | –                                 | –          |
| Matur                        | –                               | –             | –                                 | –          |
| IV Koto                      | –                               | –             | –                                 | –          |
| Malalak                      | –                               | –             | –                                 | –          |
| Banuhampu                    | –                               | –             | –                                 | –          |
| Sungai Pua                   | –                               | –             | –                                 | –          |
| Ampek Angkek                 | –                               | –             | –                                 | –          |
| Canduang                     | 9.506                           | 5.000         | –                                 | –          |
| Baso                         | 4.719                           | 590           | 3.662                             | 442        |
| Tilatang Kamang              | 53.300                          | 34.925        | –                                 | –          |
| Kamang Magek                 | 2.700                           | 1.600         | –                                 | –          |
| Palembayan                   | –                               | –             | –                                 | –          |
| Palupuh                      | –                               | –             | –                                 | –          |
| <b>Kabupaten Agam</b>        | <b>87.079</b>                   | <b>55.277</b> | <b>3.662</b>                      | <b>442</b> |

Sumber/*Source*: Badan Pusat Statistik, Statistik Pertanian Hortikultura SPH–TBF/*BPS-Statistics Indonesia, Agricultural Statistic for Horticulture SPH–TBF*

**Tabel**  
**Table** 5.1.6**Produksi Tanaman Biofarmaka Menurut Kecamatan dan Jenis Tanaman di Kabupaten Agam (kg), 2023 and 2024**  
**Production of Medicinal Plants by District and Kind of Plant in Agam Regency (kg), 2023 and 2024**

| Kecamatan<br>District | Jahe<br>Ginger |                | Kapulaga<br>Java Cardamon |               |
|-----------------------|----------------|----------------|---------------------------|---------------|
|                       | 2023           | 2024           | 2023                      | 2024          |
| (1)                   | (2)            | (3)            | (4)                       | (5)           |
| Tanjung Mutiara       | 744            | 741            | –                         | –             |
| Lubuk Basung          | 491            | 142            | –                         | –             |
| Ampek Nagari          | 5.634          | 5.396          | –                         | –             |
| Tanjung Raya          | 11.680         | 9.425          | 15.950                    | 15.550        |
| Matur                 | –              | –              | –                         | –             |
| IV Koto               | 2.800          | 3.740          | –                         | –             |
| Malalak               | –              | –              | –                         | –             |
| Banuhampu             | –              | –              | –                         | –             |
| Sungai Pua            | –              | –              | –                         | –             |
| Ampek Angkek          | 56             | 75             | 9                         | 31            |
| Canduang              | 4.603          | 2.476          | –                         | –             |
| Baso                  | 7.845          | 2.466          | 908                       | 153           |
| Tilatang Kamang       | 5.949          | 4.411          | 74.100                    | 10.473        |
| Kamang Magek          | 1.645          | 1.225          | 1.105                     | 420           |
| Palembayan            | 364.150        | 807.325        | –                         | –             |
| Palupuh               | 11.334         | 11.521         | –                         | –             |
| <b>Kabupaten Agam</b> | <b>416.931</b> | <b>848.943</b> | <b>92.072</b>             | <b>26.627</b> |

Lanjutan Tabel/*Continued Table* 5.1.6

| Kecamatan<br><i>District</i> | Keji Beling<br><i>Verbenacea</i> |          | Kunyit<br><i>Turmeric</i> |                |
|------------------------------|----------------------------------|----------|---------------------------|----------------|
|                              | 2023                             | 2024     | 2023                      | 2024           |
| (1)                          | (6)                              | (7)      | (8)                       | (9)            |
| Tanjung Mutiara              | –                                | –        | 1.096                     | 2.408          |
| Lubuk Basung                 | –                                | –        | 1.446                     | 1.855          |
| Ampek Nagari                 | –                                | –        | 9.301                     | 5.552          |
| Tanjung Raya                 | –                                | –        | 15.100                    | 12.763         |
| Matur                        | –                                | –        | –                         | –              |
| IV Koto                      | –                                | –        | –                         | –              |
| Malalak                      | –                                | –        | –                         | –              |
| Banuhampu                    | –                                | –        | –                         | 3              |
| Sungai Pua                   | –                                | –        | –                         | –              |
| Ampek Angkek                 | –                                | –        | –                         | –              |
| Canduang                     | –                                | –        | 5.411                     | 3.751          |
| Baso                         | –                                | –        | 3.715                     | 714            |
| Tilatang Kamang              | –                                | –        | 226.040                   | 110.728        |
| Kamang Magek                 | –                                | –        | 1.546                     | 1.286          |
| Palembayan                   | –                                | –        | –                         | –              |
| Palupuh                      | –                                | –        | 137.200                   | 42.752         |
| <b>Kabupaten Agam</b>        | <b>–</b>                         | <b>–</b> | <b>400.857</b>            | <b>181.812</b> |

| Kecamatan<br><i>District</i> | Laos/Lengkuas<br><i>Galanga</i> |               | Temulawak<br><i>Java Turmeric</i> |            |
|------------------------------|---------------------------------|---------------|-----------------------------------|------------|
|                              | 2023                            | 2024          | 2023                              | 2024       |
| (1)                          | (10)                            | (11)          | (12)                              | (13)       |
| Tanjung Mutiara              | 243                             | 248           | –                                 | –          |
| Lubuk Basung                 | 614                             | 616           | –                                 | –          |
| Ampek Nagari                 | 6.819                           | 6.284         | –                                 | –          |
| Tanjung Raya                 | 8.625                           | 6.800         | –                                 | –          |
| Matur                        | –                               | –             | –                                 | –          |
| IV Koto                      | –                               | –             | –                                 | –          |
| Malalak                      | –                               | –             | –                                 | –          |
| Banuhampu                    | –                               | –             | –                                 | –          |
| Sungai Pua                   | –                               | –             | –                                 | –          |
| Ampek Angkek                 | –                               | –             | –                                 | –          |
| Canduang                     | 4.798                           | 3.363         | –                                 | –          |
| Baso                         | 3.486                           | 702           | 4.101                             | 368        |
| Tilatang Kamang              | 50.400                          | 34.745        | –                                 | –          |
| Kamang Magek                 | 1.920                           | 1.304         | –                                 | –          |
| Palembayan                   | –                               | –             | –                                 | –          |
| Palupuh                      | –                               | –             | –                                 | –          |
| <b>Kabupaten Agam</b>        | <b>76.905</b>                   | <b>54.062</b> | <b>4.101</b>                      | <b>368</b> |

Sumber/Source: Badan Pusat Statistik, Statistik Pertanian Hortikultura SPH–TBF/BPS-Statistics Indonesia, *Agricultural Statistic for Horticulture SPH–TBF*

**Tabel**  
**Table** 5.1.7

**Luas Panen Tanaman Biofarmaka Menurut Jenis Tanaman  
di Kabupaten Agam (m<sup>2</sup>), 2022–2024**  
**Harvested Area of Medicinal Plants by Kind of Plant in Agam  
Regency (m<sup>2</sup>), 2022–2024**

| Jenis Tanaman<br>Kind of Plants          | 2022    | 2023    | 2024    |
|--|---------|---------|---------|
| (1)                                      | (2)     | (3)     | (4)     |
| Dlingo/Dringo/ <i>Calamus</i>            | –       | –       | –       |
| Jahe/ <i>Ginger</i>                      | 206.823 | 412.157 | 305.323 |
| Kapulaga/ <i>Java Cardamom</i>           | 29.827  | 132.214 | 37.386  |
| Keji Beling/ <i>Verbenaceae</i>          | –       | –       | –       |
| Kencur/ <i>East Indian Galangal</i>      | –       | –       | –       |
| Kunyit/ <i>Turmeric</i>                  | 113.012 | 162.561 | 71.279  |
| Laos/Lengkuas/ <i>Galanga</i>            | 132.055 | 87.079  | 55.277  |
| Lempuyang/ <i>Zingiber Aromaticum</i>    | –       | –       | –       |
| Lidah Buaya/ <i>Aloevera</i>             | –       | –       | –       |
| Mahkota Dewa/ <i>Phaleria Macrocarpa</i> | –       | –       | –       |
| Mengkudu/Pace/ <i>Indian Mulberry</i>    | –       | –       | –       |
| Sambiloto/ <i>King of Bitter</i>         | –       | –       | –       |
| Temuireng/ <i>Black Turmeric</i>         | –       | –       | –       |
| Temukunci/ <i>Chinese Keys</i>           | –       | –       | –       |
| Temulawak/ <i>Java Turmeric</i>          | 7.840   | 3.662   | 442     |
| Jeruk Nipis/Lime                         | –       | 4.497   | 4.598   |
| Serai/Lemongrass                         | –       | 19.295  | 12.824  |

Sumber/Source: Badan Pusat Statistik, Statistik Pertanian Hortikultura SPH–TBF/BPS-Statistics Indonesia, *Agricultural Statistic for Horticulture SPH–TBF*

**Tabel 5.1.8** **Produksi Tanaman Biofarmaka Menurut Jenis Tanaman di Kabupaten Agam (kg), 2022–2024**  
**Production of Medicinal Plants by Kind of Plant in Agam Regency (kg), 2022–2024**

| Jenis Tanaman<br><i>Kind of Plants</i>   | 2022    | 2023    | 2024    |
|--|---------|---------|---------|
| (1)                                      | (2)     | (3)     | (4)     |
| Dlingo/Dringo/ <i>Calamus</i>            | –       | –       | –       |
| Jahe/ <i>Ginger</i>                      | 447.103 | 416.931 | 848.943 |
| Kapulaga/ <i>Java Cardamom</i>           | 55.687  | 92.072  | 26.627  |
| Keji Beling/ <i>Verbenaceae</i>          | –       | –       | –       |
| Kencur/ <i>East Indian Galangal</i>      | –       | –       | –       |
| Kunyit/ <i>Turmeric</i>                  | 417.284 | 400.857 | 181.812 |
| Laos/Lengkuas/ <i>Galanga</i>            | 585.991 | 76.905  | 54.062  |
| Lempuyang/ <i>Zingiber Aromaticum</i>    | –       | –       | –       |
| Lidah Buaya/ <i>Aloevera</i>             | –       | –       | –       |
| Mahkota Dewa/ <i>Phaleria Macrocarpa</i> | –       | –       | –       |
| Mengkudu/Pace/ <i>Indian Mulberry</i>    | –       | –       | –       |
| Sambiloto/ <i>King of Bitter</i>         | –       | –       | –       |
| Temuireng/ <i>Black Turmeric</i>         | –       | –       | –       |
| Temukunci/ <i>Chinese Keys</i>           | –       | –       | –       |
| Temulawak/ <i>Java Turmeric</i>          | 29.340  | 4.101   | 368     |
| Jeruk Nipis/Lime                         | –       | 77.752  | 107.010 |
| Serai/Lemongrass                         | –       | 145.402 | 106.229 |

Sumber/Source: Badan Pusat Statistik, Statistik Pertanian Hortikultura SPH–TBF/BPS-Statistics Indonesia, *Agricultural Statistic for Horticulture SPH–TBF*

**Tabel**  
**Table** 5.1.9**Produksi Buah–buahan Menurut Kecamatan dan Jenis  
Tanaman di Kabupaten Agam (kuintal), 2023 and 2024**  
**Production of Fruits by District and Kind of Plant in Agam  
Regency (kuintal), 2023 and 2024**

| Kecamatan<br>District | Mangga<br>Mango |               | Durian<br>Durian |                  |
|-----------------------|-----------------|---------------|------------------|------------------|
|                       | 2023            | 2024          | 2023             | 2024             |
| (1)                   | (2)             | (3)           | (4)              | (5)              |
| Tanjung Mutiara       | 13              | 70,00         | 111              | 208,05           |
| Lubuk Basung          | 7               | 4,00          | 523              | 3.132,00         |
| Ampek Nagari          | 2               | 4,89          | 7.753            | 4.109,80         |
| Tanjung Raya          | –               | –             | 1.456            | 2.992,90         |
| Matur                 | –               | –             | 4                | 18,45            |
| IV Koto               | –               | –             | –                | 3,60             |
| Malalak               | 8               | 409,05        | 949              | 2.809,55         |
| Banuhampu             | –               | –             | –                | –                |
| Sungai Pua            | –               | –             | –                | –                |
| Ampek Angkek          | –               | –             | –                | 15,00            |
| Canduang              | 37              | 12,09         | 68               | 38,39            |
| Baso                  | 8               | 19,60         | 281              | 735,65           |
| Tilatang Kamang       | –               | –             | 7.534            | 2.833,30         |
| Kamang Magek          | –               | –             | 642              | 1.029,00         |
| Palembayan            | –               | –             | 223              | 1.562,00         |
| Palupuh               | 5               | 4,05          | 337              | 472,50           |
| <b>Kabupaten Agam</b> | <b>80</b>       | <b>523,68</b> | <b>19.880</b>    | <b>19.960,19</b> |

Lanjutan Tabel/*Continued Table* 5.1.9

| Kecamatan<br><i>District</i> | Jeruk Siam<br><i>Orange/Tangerine</i> |                  | Pisang<br><i>Banana</i> |                   |
|------------------------------|---------------------------------------|------------------|-------------------------|-------------------|
|                              | 2023                                  | 2024             | 2023                    | 2024              |
| (1)                          | (6)                                   | (7)              | (8)                     | (9)               |
| Tanjung Mutiara              | 172                                   | 268,00           | 319                     | 582,50            |
| Lubuk Basung                 | 16.010                                | 1.450,00         | 3.994                   | 1.915,00          |
| Ampek Nagari                 | 15.414                                | 2.211,70         | 40.346                  | 46.230,13         |
| Tanjung Raya                 | 29                                    | 6,20             | 112                     | 96,00             |
| Matur                        | 3.425                                 | 8.935,50         | 1.381                   | 3.461,18          |
| IV Koto                      | 4.825                                 | 3.332,00         | 17.344                  | 34.659,40         |
| Malalak                      | 462                                   | 629,60           | 274                     | 536,80            |
| Banuhampu                    | –                                     | –                | 109                     | 140,30            |
| Sungai Pua                   | 16.352                                | 9.090,20         | –                       | –                 |
| Ampek Angkek                 | 5                                     | 25,25            | 167                     | 246,30            |
| Canduang                     | 7.655                                 | 1.443,20         | 1.496                   | 886,87            |
| Baso                         | 45.929                                | 17.615,20        | 1.399                   | 2.941,00          |
| Tilatang Kamang              | 4.320                                 | 2.455,75         | 153                     | 2.555,70          |
| Kamang Magek                 | 17.244                                | 24.175,00        | 168                     | 101,10            |
| Palembayan                   | –                                     | –                | 65.261                  | 67.767,50         |
| Palupuh                      | 21.040                                | 2.400,00         | 1.742                   | 12.095,00         |
| <b>Kabupaten Agam</b>        | <b>153.783</b>                        | <b>74.037,60</b> | <b>134.283</b>          | <b>174.214,78</b> |

Lanjutan Tabel/*Continued Table* 5.1.9

| Kecamatan<br><i>District</i> | Pepaya<br><i>Papaya</i> |                  | Salak<br><i>Snakefruit</i> |             |
|------------------------------|-------------------------|------------------|----------------------------|-------------|
|                              | 2023                    | 2024             | 2023                       | 2024        |
| (1)                          | (10)                    | (11)             | (12)                       | (13)        |
| Tanjung Mutiara              | 1.179                   | 2.175,00         | –                          | –           |
| Lubuk Basung                 | 4.735                   | 1.725,00         | –                          | –           |
| Ampek Nagari                 | 1.619                   | 1.231,00         | –                          | –           |
| Tanjung Raya                 | 230                     | 140,00           | –                          | –           |
| Matur                        | –                       | –                | –                          | –           |
| IV Koto                      | 83                      | 69,60            | –                          | –           |
| Malalak                      | 967                     | 1.521,00         | –                          | –           |
| Banuhampu                    | 72                      | 137,60           | –                          | –           |
| Sungai Pua                   | –                       | –                | –                          | –           |
| Ampek Angkek                 | 203                     | 222,40           | –                          | –           |
| Canduang                     | 5.376                   | 2.107,50         | –                          | –           |
| Baso                         | 1.224                   | 2.104,59         | –                          | –           |
| Tilatang Kamang              | 1.866                   | 1.563,65         | –                          | –           |
| Kamang Magek                 | 262                     | 110,40           | –                          | –           |
| Palembayan                   | 929                     | 860,50           | –                          | –           |
| Palupuh                      | –                       | –                | 7                          | 3,10        |
| <b>Kabupaten Agam</b>        | <b>18.745</b>           | <b>13.968,24</b> | <b>7</b>                   | <b>3,10</b> |

Lanjutan Tabel/*Continued Table* 5.1.9

| Kecamatan<br><i>District</i> | Alpukat<br><i>Avocado</i> |                  | Manggis<br><i>Mangosteen</i> |                  |
|------------------------------|---------------------------|------------------|------------------------------|------------------|
|                              | 2023                      | 2024             | 2023                         | 2024             |
| (1)                          | (10)                      | (11)             | (12)                         | (13)             |
| Tanjung Mutiara              | 144                       | 100,00           | 11                           | 347,50           |
| Lubuk Basung                 | 1.159                     | 892,50           | 176                          | 1.885,00         |
| Ampek Nagari                 | 500                       | 140,50           | 10.306                       | 11.604,00        |
| Tanjung Raya                 | 5.317                     | 170,25           | –                            | –                |
| Matur                        | 3.012                     | 5.769,75         | –                            | –                |
| IV Koto                      | 3.880                     | 5.347,50         | –                            | –                |
| Malalak                      | 2.198                     | 2.480,40         | 336                          | 561,74           |
| Banuhampu                    | 1.204                     | 1.794,10         | –                            | –                |
| Sungai Pua                   | 2.093                     | 2.068,20         | –                            | –                |
| Ampek Angkek                 | 5.762                     | 9.748,00         | –                            | 5,50             |
| Canduang                     | 26.084                    | 23.892,40        | 22                           | 16,01            |
| Baso                         | 7.461                     | 7.774,50         | 176                          | –                |
| Tilatang Kamang              | 15.918                    | 3.590,50         | 10.075                       | 6.506,20         |
| Kamang Magek                 | 8.660                     | 5.145,00         | 18.175                       | 4.968,25         |
| Palembayan                   | 1.277                     | 2.527,50         | 315                          | 19.200,00        |
| Palupuh                      | 9.000                     | 1.641,25         | 472                          | 863,10           |
| <b>Kabupaten Agam</b>        | <b>93.668</b>             | <b>73.082,35</b> | <b>40.063</b>                | <b>45.957,30</b> |

Lanjutan Tabel/Continued Table 5.1.9

| Kecamatan<br>District | Nangka/Cempedak<br>Jackfruit |                 | Jambu Biji<br>Guava |                 |
|-----------------------|------------------------------|-----------------|---------------------|-----------------|
|                       | 2023                         | 2024            | 2023                | 2024            |
| (1)                   | (14)                         | (15)            | (16)                | (17)            |
| Tanjung Mutiara       | 780                          | 887,40          | 359                 | 384,50          |
| Lubuk Basung          | 1.704                        | 2.300,00        | 138                 | 43,00           |
| Ampek Nagari          | 226                          | 242,20          | 25                  | 7,35            |
| Tanjung Raya          | 41                           | 16,60           | 16                  | 13,80           |
| Matur                 | –                            | –               | –                   | –               |
| IV Koto               | –                            | –               | –                   | –               |
| Malalak               | 241                          | 168,30          | 525                 | 668,00          |
| Banuhampu             | –                            | –               | –                   | –               |
| Sungai Pua            | 3                            | 3,31            | 10                  | 7,65            |
| Ampek Angkek          | 838                          | 3.480,00        | 205                 | 3.186,00        |
| Canduang              | 243                          | 147,30          | 2.232               | 457,00          |
| Baso                  | 706                          | 923,50          | 692                 | 810,10          |
| Tilatang Kamang       | 155                          | 311,00          | –                   | –               |
| Kamang Magek          | –                            | –               | –                   | –               |
| Palembayan            | –                            | –               | –                   | –               |
| Palupuh               | 5                            | 7,30            | –                   | –               |
| <b>Kabupaten Agam</b> | <b>4.941</b>                 | <b>8.486,91</b> | <b>5.203</b>        | <b>5.577,40</b> |

Lanjutan Tabel/*Continued Table 5.1.9*

| Kecamatan<br><i>District</i> | Sawo<br><i>Sawo</i> |               | Sirsak<br><i>Soursop</i> |                 |
|------------------------------|---------------------|---------------|--------------------------|-----------------|
|                              | 2023                | 2024          | 2023                     | 2024            |
| (1)                          | (18)                | (19)          | (20)                     | (21)            |
| Tanjung Mutiara              | 54                  | 53,00         | 2.428                    | 2.582,50        |
| Lubuk Basung                 | 56                  | 17,80         | 98                       | 25,00           |
| Ampek Nagari                 | 1                   | 1,00          | 2                        | –               |
| Tanjung Raya                 | 34                  | 8,00          | 6                        | 3,50            |
| Matur                        | –                   | –             | –                        | –               |
| IV Koto                      | –                   | –             | –                        | –               |
| Malalak                      | –                   | –             | –                        | –               |
| Banuhampu                    | –                   | –             | –                        | –               |
| Sungai Pua                   | –                   | –             | –                        | –               |
| Ampek Angkek                 | –                   | 32,00         | –                        | –               |
| Canduang                     | 66                  | 18,60         | –                        | –               |
| Baso                         | 12                  | 72,00         | 9                        | 12,47           |
| Tilatang Kamang              | 151                 | 460,65        | 202                      | 59,46           |
| Kamang Magek                 | –                   | –             | –                        | –               |
| Palembayan                   | –                   | –             | 56                       | 68,05           |
| Palupuh                      | 341                 | 49,60         | 33                       | 18,75           |
| <b>Kabupaten Agam</b>        | <b>715</b>          | <b>712,65</b> | <b>2.834</b>             | <b>2.769,73</b> |

Sumber/*Source*: Badan Pusat Statistik, Statistik Pertanian Hortikultura SPH–BST/*BPS-Statistics Indonesia, Agricultural Statistic for Horticulture SPH–BST*

**Tabel**  
**Table** 5.1.10

**Produksi Buah–Buahan dan Sayuran Tahunan Menurut Jenis Tanaman di Kabupaten Agam (kuintal), 2022–2024**  
**Production of Annual Fruits and Vegetables by Kind of Plant in Agam Regency (quintal), 2022–2024**

| Jenis Tanaman<br><i>Kind of Plants</i>     | 2022    | 2023    | 2024       |
|--|---------|---------|------------|
| (1)  | (2)     | (3)     | (4)        |
| <b>Buah–Buahan/Fruits:</b>                 |         |         |            |
| Alpukat/ <i>Avocado</i>                    | 256.444 | 93.668  | 73.082,35  |
| Belimbing/ <i>Star Fruit</i>               | 1.166   | 144     | 11,05      |
| Duku/Langsar/Kokosan/ <i>Duku</i>          | 295     | 52      | –          |
| Durian/ <i>Durian</i>                      | 752.243 | 19.880  | 73,30      |
| Jambu Air/ <i>Water Apple</i>              | 3.405   | 511     | 0,20       |
| Jambu Biji/ <i>Guava</i>                   | 11.584  | 5.203   | 19.960,19  |
| Jeruk Besar/ <i>Pomelo</i>                 | –       | 1       | 262,50     |
| Jeruk Siam/Keprok/ <i>Orange/Tangerine</i> | 532.893 | 153.783 | 5.577,40   |
| Mangga/ <i>Mango</i>                       | 2.798   | 80      | 5.293,60   |
| Manggis/ <i>Mangosteen</i>                 | 183.309 | 40.063  | 6,75       |
| Markisa/Konyal/ <i>Passion fruit</i>       | –       | –       | 74.037,60  |
| Nangka/Cempedak/ <i>Jackfruit</i>          | 16.380  | 4.941   | 523,68     |
| Nenas/ <i>Pineapple</i>                    | 146     | 40      | 45.957,30  |
| Pepaya/ <i>Papaya</i>                      | 47.255  | 18.745  | 910,05     |
| Pisang/ <i>Banana</i>                      | 321.980 | 134.283 | 8.486,91   |
| Rambutan/ <i>Rambutan</i>                  | 7.101   | 228     | 27,98      |
| Salak/ <i>Snakefruit</i>                   | 140     | 7       | 13.968,24  |
| Sawo/ Sapodilla/Sawo                       | 5.634   | 715     | 7.723,15   |
| Sirsak/ <i>Soursop</i>                     | 13.200  | 2.834   | 174.214,78 |
| Buah Naga/ <i>Hylocereus polyrhizus</i>    | –       | 22.886  | 542,14     |

Lanjutan Tabel/*Continued Table 5.1.10*

| Jenis Tanaman<br><i>Kind of Plants</i>  | 2022    | 2023   | 2024     |
|---|---------|--------|----------|
| (1)                                     | (2)     | (3)    | (4)      |
| <b>Sayur Tahunan/<i>Vegetables:</i></b> |         |        |          |
| Jengkol/ <i>Jengkol</i>                 | 46.089  | 13.764 | 712,65   |
| Melinjo/ <i>Gnetum/Melinjo</i>          | 483     | 865    | 2.769,73 |
| Petai/ <i>Twisted Cluster Bean</i>      | 138.906 | 41.795 | 193,10   |
| Sukun/ <i>Breadfruit</i>                | 3460    | 1.132  | 6.653,12 |
| Jeruk Lemon/ <i>Lemon</i>               | –       | 162    | 154,18   |
| Lengkeng/ <i>Dimocarpus longan</i>      | –       | 19     | 6,92     |

Sumber/*Source:* Badan Pusat Statistik, Statistik Pertanian Hortikultura SPH–BST/*BPS-Statistics Indonesia, Agricultural Statistic for Horticulture SPH–BST*

## 5.2 PERKEBUNAN ESTATE CROPS

**Tabel 5.2.1** Luas Areal Tanaman Perkebunan Menurut Kecamatan dan Jenis Tanaman di Kabupaten Agam (ha), 2023 dan 2024  
*Planted Area of Estate Crops by District and Type of Crops in Agam Regency (ha), 2023 and 2024*

| Kecamatan<br><i>District</i> | Kelapa Sawit/Oil Palm |               | Kelapa/Coconut |               |
|------------------------------|-----------------------|---------------|----------------|---------------|
|                              | 2023                  | 2024          | 2023           | 2024          |
| (1)                          | (2)                   | (3)           | (4)            | (5)           |
| Tanjung Mutiara              | 4.840                 | 4839          | 3.834          | 3.834         |
| Lubuk Basung                 | 6.948                 | 6.948         | 5.558          | 5.558         |
| Ampek Nagari                 | 6.051                 | 6.051         | 163            | 163           |
| Tanjung Raya                 | 27                    | 23            | 139            | 139           |
| Matur                        | –                     | –             | –              | –             |
| IV Koto                      | –                     | –             | 16             | 16            |
| Malalak                      | 30                    | 30            | 171            | 171           |
| Banuhampu                    | –                     | –             | –              | –             |
| Sungai Pua                   | –                     | –             | –              | –             |
| Ampek Angkek                 | –                     | –             | 8              | 8             |
| Canduang                     | –                     | –             | –              | –             |
| Baso                         | –                     | –             | 35             | 35            |
| Tilatang Kamang              | –                     | –             | 28             | 28            |
| Kamang Magek                 | –                     | –             | 8              | 8             |
| Palembayan                   | 1.942                 | 1.942         | 250            | 251           |
| Palupuh                      | 36                    | 36            | 61             | 61            |
| <b>Kabupaten Agam</b>        | <b>19.874</b>         | <b>19.869</b> | <b>10.271</b>  | <b>10.272</b> |

Lanjutan Tabel/*Continued Table* 5.2.1

| Kecamatan<br><i>District</i> | Karet/ <i>Rubber</i> |              | Kopi/ <i>Coffee</i> |              |
|------------------------------|----------------------|--------------|---------------------|--------------|
|                              | 2023                 | 2024         | 2023                | 2024         |
| (1)                          | (6)                  | (7)          | (8)                 | (9)          |
| Tanjung Mutiara              | –                    | –            | –                   | –            |
| Lubuk Basung                 | –                    | –            | 8                   | 6            |
| Ampek Nagari                 | 690                  | 685          | 13                  | 7            |
| Tanjung Raya                 | 73                   | 68           | 316                 | 319          |
| Matur                        | –                    | –            | 397                 | 363          |
| IV Koto                      | –                    | –            | 98                  | 97           |
| Malalak                      | 191                  | 168          | 219                 | 213          |
| Banuhampu                    | –                    | –            | 11                  | 16           |
| Sungai Pua                   | –                    | –            | 8                   | 3            |
| Ampek Angkek                 | –                    | –            | 12                  | 12           |
| Canduang                     | –                    | –            | 271                 | 257          |
| Baso                         | –                    | –            | 74                  | 72           |
| Tilatang Kamang              | 6                    | 6            | 40                  | 43           |
| Kamang Magek                 | –                    | –            | 14                  | 17           |
| Palembayan                   | 167                  | 167          | 64                  | 59           |
| Palupuh                      | 766                  | 759          | 170                 | 171          |
| <b>Kabupaten Agam</b>        | <b>1.893</b>         | <b>1.853</b> | <b>1.715</b>        | <b>1.655</b> |

Lanjutan Tabel/Continued Table 5.2.1

| Kecamatan<br>District | Kakao/Cocoa  |              | Tebu/Sugarcane |              |
|-----------------------|--------------|--------------|----------------|--------------|
|                       | 2023         | 2024         | 2023           | 2024         |
| (1)                   | (10)         | (11)         | (12)           | (13)         |
| Tanjung Mutiara       | 138          | 106          | –              | –            |
| Lubuk Basung          | 813          | 774          | –              | –            |
| Ampek Nagari          | 83           | 60           | –              | –            |
| Tanjung Raya          | 361          | 339          | –              | –            |
| Matur                 | 2            | 2            | 1.898          | 1.718        |
| IV Koto               | 65           | 47           | 310            | 314          |
| Malalak               | 278          | 255          | –              | –            |
| Banuhampu             | 8            | 8            | –              | –            |
| Sungai Pua            | 1            | 1            | 0,4            | –            |
| Ampek Angkek          | 9            | 9            | –              | –            |
| Canduang              | 6            | 6            | 1.171          | 1.202        |
| Baso                  | 282          | 254          | 4              | 2            |
| Tilatang Kamang       | 80           | 56           | –              | –            |
| Kamang Magek          | 192          | 167          | –              | –            |
| Palembayan            | 208          | 181          | 201            | 182          |
| Palupuh               | 424          | 402          | 9              | 8            |
| <b>Kabupaten Agam</b> | <b>2.950</b> | <b>2.667</b> | <b>3.593</b>   | <b>3.426</b> |

Lanjutan Tabel/*Continued Table 5.2.1*

| Kecamatan<br><i>District</i> | Pinang/ <i>Areca Nut</i> |              | Tembakau/ <i>Tobacco</i> |           |
|------------------------------|--------------------------|--------------|--------------------------|-----------|
|                              | 2023                     | 2024         | 2023                     | 2024      |
| (1)                          | (14)                     | (15)         | (16)                     | (17)      |
| Tanjung Mutiara              | 647                      | 647          | –                        | –         |
| Lubuk Basung                 | 1.639                    | 1.639        | –                        | –         |
| Ampek Nagari                 | 273                      | 273          | –                        | –         |
| Tanjung Raya                 | 86                       | 86           | –                        | –         |
| Matur                        | 21                       | 21           | –                        | –         |
| IV Koto                      | –                        | –            | –                        | –         |
| Malalak                      | 208                      | 208          | –                        | –         |
| Banuhampu                    | –                        | –            | –                        | –         |
| Sungai Pua                   | 17                       | 17           | –                        | –         |
| Ampek Angkek                 | 6                        | 6            | –                        | –         |
| Canduang                     | –                        | –            | 11                       | 5         |
| Baso                         | 107                      | 107          | 14                       | 2         |
| Tilatang Kamang              | 43                       | 43           | –                        | –         |
| Kamang Magek                 | 18                       | 18           | –                        | –         |
| Palembayan                   | 823                      | 823          | 26                       | 8         |
| Palupuh                      | 106                      | 106          | –                        | –         |
| <b>Kabupaten Agam</b>        | <b>3.994</b>             | <b>3.994</b> | <b>51</b>                | <b>15</b> |

Lanjutan Tabel/Continued Table 5.2.1

| Kecamatan<br>District | Cengkeh/Clove |            | Kulit Manis/Cinnamon |              |
|-----------------------|---------------|------------|----------------------|--------------|
|                       | 2023          | 2024       | 2023                 | 2024         |
| (1)                   | (18)          | (19)       | (20)                 | (21)         |
| Tanjung Mutiara       | 64            | 57         | 3                    | 1            |
| Lubuk Basung          | 50            | 46         | 30                   | 30           |
| Ampek Nagari          | 113           | 107        | 20                   | 16           |
| Tanjung Raya          | 192           | 172        | 674                  | 626          |
| Matur                 | 17            | 15         | 197                  | 197          |
| IV Koto               | –             | –          | 339                  | 334          |
| Malalak               | 23            | 22         | 3.440                | 3.416        |
| Banuhampu             | –             | –          | 38                   | 38           |
| Sungai Pua            | –             | –          | 1                    | 1            |
| Ampek Angkek          | –             | –          | 6                    | 6            |
| Canduang              | –             | –          | 83                   | 83           |
| Baso                  | 89            | 89         | 72                   | 72           |
| Tilatang Kamang       | 37            | 36         | 54                   | 54           |
| Kamang Magek          | 19            | 19         | 46                   | 46           |
| Palembayan            | 223           | 218        | 809                  | 809          |
| Palupuh               | 56            | 56         | 271                  | 271          |
| <b>Kabupaten Agam</b> | <b>883</b>    | <b>837</b> | <b>6.083</b>         | <b>6.000</b> |

Lanjutan Tabel/*Continued Table 5.2.1*

| Kecamatan<br><i>District</i> | Gardamunggu/Gardamon |            | Kemiri/Candlenut |            |
|------------------------------|----------------------|------------|------------------|------------|
|                              | 2023                 | 2024       | 2023             | 2024       |
| (1)                          | (22)                 | (23)       | (24)             | (25)       |
| Tanjung Mutiara              | –                    | –          | –                | –          |
| Lubuk Basung                 | –                    | –          | 2                | 2          |
| Ampek Nagari                 | –                    | –          | –                | –          |
| Tanjung Raya                 | 24                   | 18         | 48               | 48         |
| Matur                        | 3                    | 3          | –                | –          |
| IV Koto                      | –                    | –          | –                | –          |
| Malalak                      | 40                   | 38         | –                | –          |
| Banuhampu                    | –                    | –          | –                | –          |
| Sungai Pua                   | –                    | –          | –                | –          |
| Ampek Angkek                 | –                    | –          | –                | –          |
| Canduang                     | –                    | –          | –                | –          |
| Baso                         | –                    | –          | 28               | 28         |
| Tilatang Kamang              | 8                    | 6          | –                | –          |
| Kamang Magek                 | 15                   | 8          | 3                | 3          |
| Palembayan                   | 43                   | 41         | 66               | 66         |
| Palupuh                      | 86                   | 70         | –                | –          |
| <b>Kabupaten Agam</b>        | <b>219</b>           | <b>184</b> | <b>147</b>       | <b>147</b> |

Lanjutan Tabel/*Continued Table* 5.2.1

| Kecamatan<br><i>District</i> | Pala/Nutmeg |            | Gambir/Gambir |            |
|------------------------------|-------------|------------|---------------|------------|
|                              | 2023        | 2024       | 2023          | 2024       |
| (1)                          | (26)        | (27)       | (28)          | (29)       |
| Tanjung Mutiara              | 8           | 8          | –             | –          |
| Lubuk Basung                 | –           | –          | –             | –          |
| Ampek Nagari                 | 39          | 39         | –             | –          |
| Tanjung Raya                 | 518         | 498        | –             | –          |
| Matur                        | 1           | 1          | –             | –          |
| IV Koto                      | –           | –          | –             | –          |
| Malalak                      | 60          | 60         | –             | –          |
| Banuhampu                    | –           | –          | –             | –          |
| Sungai Pua                   | –           | –          | –             | –          |
| Ampek Angkek                 | –           | –          | –             | –          |
| Canduang                     | –           | –          | –             | –          |
| Baso                         | –           | –          | –             | –          |
| Tilatang Kamang              | –           | –          | –             | –          |
| Kamang Magek                 | 25          | 25         | –             | –          |
| Palembayan                   | 28          | 28         | –             | –          |
| Palupuh                      | 37          | 37         | 483           | 483        |
| <b>Kabupaten Agam</b>        | <b>716</b>  | <b>696</b> | <b>483</b>    | <b>483</b> |

Lanjutan Tabel/*Continued Table* 5.2.1

| Kecamatan<br><i>District</i> | Enau/Palm |           |
|------------------------------|-----------|-----------|
|                              | 2023      | 2024      |
| (1)                          | (30)      | (31)      |
| Tanjung Mutiara              | –         | –         |
| Lubuk Basung                 | –         | –         |
| Ampek Nagari                 | –         | –         |
| Tanjung Raya                 | –         | –         |
| Matur                        | 26        | 26        |
| IV Koto                      | –         | –         |
| Malalak                      | –         | –         |
| Banuhampu                    | –         | –         |
| Sungai Pua                   | –         | –         |
| Ampek Angkek                 | –         | –         |
| Canduang                     | –         | –         |
| Baso                         | –         | –         |
| Tilatang Kamang              | 15        | 15        |
| Kamang Magek                 | –         | –         |
| Palembayan                   | –         | –         |
| Palupuh                      | –         | –         |
| <b>Kabupaten Agam</b>        | <b>41</b> | <b>41</b> |

Sumber/*Source*: Dinas Pertanian Kabupaten Agam/*Department of Agriculture Agam Regency*

**Tabel**  
**Table** 5.2.2

**Produksi Perkebunan Menurut Kecamatan dan Jenis  
Tanaman di Kabupaten Agam (ton), 2023 dan 2024**  
*Production of Estate by District and Type of Crops in Agam  
Regency (ton), 2023 and 2024*

| Kecamatan<br>District | Kelapa Sawit/Oil Palm |                  | Kelapa/Coconut   |                  |
|-----------------------|-----------------------|------------------|------------------|------------------|
|                       | 2023                  | 2024             | 2023             | 2024             |
| (1)                   | (2)                   | (3)              | (4)              | (5)              |
| Tanjung Mutiara       | 5.141,09              | 4.765,32         | 3.527,24         | 3.637,19         |
| Lubuk Basung          | 6.187,13              | 5.516,63         | 7.355,13         | 6.364,68         |
| Ampek Nagari          | 5.038,32              | 5.207,33         | 166,36           | 106,59           |
| Tanjung Raya          | 12,54                 | 388,04           | 97,21            | 82,30            |
| Matur                 | –                     | –                | –                | –                |
| IV Koto               | –                     | –                | 5,12             | 2,28             |
| Malalak               | 17,19                 | 13,66            | 12,78            | 19,75            |
| Banuhampu             | –                     | –                | –                | –                |
| Sungai Pua            | –                     | –                | –                | –                |
| Ampek Angkek          | –                     | –                | 6,11             | 6,11             |
| Canduang              | –                     | –                | –                | –                |
| Baso                  | –                     | –                | 57,09            | 2,53             |
| Tilatang Kamang       | –                     | –                | 22,12            | 9,73             |
| Kamang Magek          | –                     | –                | 23,41            | 10,85            |
| Palembaran            | 2.165,53              | 2.371,00         | 330,51           | 1.131,34         |
| Palupuh               | 16,99                 | 2,98             | 75,93            | 44,98            |
| <b>Kabupaten Agam</b> | <b>18.578,79</b>      | <b>18.891,21</b> | <b>11.679,01</b> | <b>11.518,33</b> |

Lanjutan Tabel/Continued Table 5.2.2

| Kecamatan<br><i>District</i> | Karet/Rubber    |                  | Kopi/Coffee     |                 |
|------------------------------|-----------------|------------------|-----------------|-----------------|
|                              | 2023            | 2024             | 2023            | 2024            |
| (1)                          | (6)             | (7)              | (8)             | (9)             |
| Tanjung Mutiara              | –               | –                | –               | –               |
| Lubuk Basung                 | –               | –                | 13,98           | 6,495           |
| Ampek Nagari                 | 327,47          | 293,880          | 12,29           | 10,085          |
| Tanjung Raya                 | 42,3            | 32,670           | 577,94          | 378,3           |
| Matur                        | –               | –                | 405,62          | 115,91          |
| IV Koto                      | –               | –                | 21,20           | 227,51          |
| Malalak                      | 192,51          | 187,637          | 169,21          | 171,58          |
| Banuhampu                    | –               | –                | 20,71           | 7,054           |
| Sungai Pua                   | –               | –                | –               | –               |
| Ampek Angkek                 | –               | –                | 9,05            | 4,016           |
| Canduang                     | –               | –                | 52,36           | 13,247          |
| Baso                         | –               | –                | 113,58          | 84,09           |
| Tilatang Kamang              | 5,08            | 4,755            | 26,7            | 22,275          |
| Kamang Magek                 | –               | –                | 19,22           | 254,821         |
| Palembayan                   | 414,31          | 254,318          | 46,93           | 69.855          |
| Palupuh                      | 187,96          | 318,890          | 195,33          | 302,292         |
| <b>Kabupaten Agam</b>        | <b>1.169,62</b> | <b>1.092.150</b> | <b>1.683,12</b> | <b>1.667,53</b> |

Lanjutan Tabel/Continued Table 5.2.2

| Kecamatan<br><i>District</i> | Kakao/Cocoa   |                | Tebu/Sugarcane  |                 |
|------------------------------|---------------|----------------|-----------------|-----------------|
|                              | 2023          | 2024           | 2023            | 2024            |
| (1)                          | (10)          | (11)           | (12)            | (13)            |
| Tanjung Mutiara              | 18,01         | 6,502          | –               | –               |
| Lubuk Basung                 | 404,51        | 132,677        | –               | –               |
| Ampek Nagari                 | 10,39         | 8,597          | –               | –               |
| Tanjung Raya                 | 21,33         | 77,232         | –               | –               |
| Matur                        | 6,06          | 101,315        | 1.515,33        | 1.136,152       |
| IV Koto                      | 9,97          | 2,492          | 80,24           | 416,180         |
| Malalak                      | 49,20         | 24,300         | –               | –               |
| Banuhampu                    | 12,63         | 7,157          | –               | –               |
| Sungai Pua                   | –             | –              | –               | –               |
| Ampek Angkek                 | 10,35         | 5,772          | –               | –               |
| Canduang                     | 2,05          | 512            | 1.215,00        | 828,75          |
| Baso                         | 48,57         | 31,620         | 8,63            | 217,331         |
| Tilatang Kamang              | 9,19          | 4.297          | –               | –               |
| Kamang Magek                 | 9,63          | 5,407          | –               | –               |
| Palembayan                   | 275,65        | 352,265        | 237,06          | 363,200         |
| Palupuh                      | 69,86         | 32,465         | 9,36            | 16,671          |
| <b>Kabupaten Agam</b>        | <b>951,40</b> | <b>792,610</b> | <b>3.065,62</b> | <b>2.978,28</b> |

Lanjutan Tabel/Continued Table 5.2.2

| Kecamatan<br>District | Pinang/Areca Nut |                 | Tembakau/Tobacco |                |
|-----------------------|------------------|-----------------|------------------|----------------|
|                       | 2023             | 2024            | 2023             | 2024           |
| (1)                   | (14)             | (15)            | (16)             | (17)           |
| Tanjung Mutiara       | 756,18           | 431,400         | –                | –              |
| Lubuk Basung          | 1.780,35         | 2.620,500       | –                | –              |
| Ampek Nagari          | 104,29           | 51,048          | –                | –              |
| Tanjung Raya          | 33,49            | 16,372          | –                | –              |
| Matur                 | –                | –               | –                | –              |
| IV Koto               | –                | –               | –                | –              |
| Malalak               | 188,12           | 85,030          | –                | –              |
| Banuhampu             | –                | –               | –                | –              |
| Sungai Pua            | 12,5             | 6,134           | –                | –              |
| Ampek Angkek          | 16,29            | 7,042           | –                | –              |
| Canduang              | –                | –               | 37,7             | 47,923         |
| Baso                  | 44,36            | 40,180          | 21,11            | 26,167         |
| Tilatang Kamang       | 19,94            | 8,434           | –                | –              |
| Kamang Magek          | 17,07            | 8,270           | –                | –              |
| Palembayan            | 1,532,18         | 1.230,820       | 73,41            | 44,120         |
| Palupuh               | 93,52            | 115,907         | –                | –              |
| <b>Kabupaten Agam</b> | <b>4.598,27</b>  | <b>4.621,14</b> | <b>132,22</b>    | <b>118,210</b> |

Lanjutan Tabel/Continued Table 5.2.2

| Kecamatan<br>District | Cengkeh/Clove |                | Kulit Manis/Cinnamon |                  |
|-----------------------|---------------|----------------|----------------------|------------------|
|                       | 2023          | 2024           | 2023                 | 2024             |
| (1)                   | (18)          | (19)           | (20)                 | (21)             |
| Tanjung Mutiara       | 11,35         | 5,682          | 3,90                 | 3.900            |
| Lubuk Basung          | 21,56         | 10,390         | 24,57                | 24.567           |
| Ampek Nagari          | 25,68         | 33,320         | 46,47                | 46.468           |
| Tanjung Raya          | 148,52        | 128,400        | 785,14               | 785.140          |
| Matur                 | 20,51         | 11,124         | 39,41                | 39.406           |
| IV Koto               | –             | –              | 48,86                | 48.856           |
| Malalak               | 19,83         | 25.657         | 27.842,00            | 27,842.002       |
| Banuhampu             | –             | –              | 52,17                | 52.168           |
| Sungai Pua            | –             | –              | –                    | –                |
| Ampek Angkek          | –             | –              | –                    | –                |
| Canduang              | –             | –              | 63,28                | 63.283           |
| Baso                  | 65,54         | 74,450         | 62,36                | 62.356           |
| Tilatang Kamang       | 20,21         | 10,043         | 105,54               | 105.543          |
| Kamang Magek          | 22,74         | 16,224         | 18,63                | 18.626           |
| Palembayan            | 141,32        | 159,400        | 1,814,10             | 1,814.100        |
| Palupuh               | 22,35         | 12,430         | 75,70                | 75.710           |
| <b>Kabupaten Agam</b> | <b>519,61</b> | <b>487,120</b> | <b>30.982,13</b>     | <b>30.982,13</b> |

Lanjutan Tabel/*Continued Table 5.2.2*

| Kecamatan<br><i>District</i> | Gardamunggu/ <i>Gardamon</i> |                | Kemiri/ <i>Candlenut</i> |               |
|------------------------------|------------------------------|----------------|--------------------------|---------------|
|                              | 2023                         | 2024           | 2023                     | 2024          |
| (1)                          | (22)                         | (23)           | (24)                     | (25)          |
| Tanjung Mutiara              | –                            | –              | –                        | –             |
| Lubuk Basung                 | –                            | –              | –                        | –             |
| Ampek Nagari                 | –                            | –              | –                        | –             |
| Tanjung Raya                 | 22,39                        | 29.942         | 155,28                   | 136.006       |
| Matur                        | 12,56                        | 9.110          | –                        | –             |
| IV Koto                      | –                            | –              | –                        | –             |
| Malalak                      | 42,68                        | 53.140         | –                        | –             |
| Banuhampu                    | –                            | –              | –                        | –             |
| Sungai Pua                   | –                            | –              | –                        | –             |
| Ampek Angkek                 | –                            | –              | –                        | –             |
| Canduang                     | –                            | –              | –                        | –             |
| Baso                         | –                            | –              | 23,31                    | 19.250        |
| Tilatang Kamang              | 11,73                        | 7.070          | –                        | –             |
| Kamang Magek                 | 12,78                        | 8.660          | 7,18                     | 3.134         |
| Palembayan                   | 38,39                        | 41.303,00      | 48,34                    | 80.080        |
| Palupuh                      | 62,16                        | 59.145         | –                        | –             |
| <b>Kabupaten Agam</b>        | <b>202,69</b>                | <b>208.370</b> | <b>234,11</b>            | <b>238.47</b> |

Lanjutan Tabel/*Continued Table 5.2.2*

| Kecamatan<br><i>District</i> | Pala/ <i>Nutmeg</i> |                | Gambir/ <i>Gambir</i> |              |
|------------------------------|---------------------|----------------|-----------------------|--------------|
|                              | 2023                | 2024           | 2023                  | 2024         |
| (1)                          | (26)                | (27)           | (28)                  | (29)         |
| Tanjung Mutiara              | 7,22                | 6.560          | –                     | –            |
| Lubuk Basung                 | –                   | –              | –                     | –            |
| Ampek Nagari                 | 12,16               | 18.400         | –                     | –            |
| Tanjung Raya                 | 422,71              | 389.621        | –                     | –            |
| Matur                        | –                   | –              | –                     | –            |
| IV Koto                      | –                   | –              | –                     | –            |
| Malalak                      | 27,39               | 35.400         | –                     | –            |
| Banuhampu                    | –                   | –              | –                     | –            |
| Sungai Pua                   | –                   | –              | –                     | –            |
| Ampek Angkek                 | –                   | –              | –                     | –            |
| Canduang                     | –                   | –              | –                     | –            |
| Baso                         | –                   | –              | –                     | –            |
| Tilatang Kamang              | –                   | –              | –                     | –            |
| Kamang Magek                 | 16,41               | 22.920         | –                     | –            |
| Palembayan                   | 14,33               | 20.372,00      | –                     | –            |
| Palupuh                      | 10,35               | 23.197         | 32,87                 | 30,69        |
| <b>Kabupaten Agam</b>        | <b>510,56</b>       | <b>516.470</b> | <b>32,87</b>          | <b>30,69</b> |

Lanjutan Tabel/*Continued Table 5.2.2*

| Kecamatan<br>District | Enau/Palm    |               |
|-----------------------|--------------|---------------|
|                       | 2023         | 2024          |
| (1)                   | (30)         | (31)          |
| Tanjung Mutiara       | –            | –             |
| Lubuk Basung          | –            | –             |
| Ampek Nagari          | –            | –             |
| Tanjung Raya          | –            | –             |
| Matur                 | 31,49        | 32.215        |
| IV Koto               | –            | –             |
| Malalak               | –            | –             |
| Banuhampu             | –            | –             |
| Sungai Pua            | –            | –             |
| Ampek Angkek          | –            | –             |
| Canduang              | –            | –             |
| Baso                  | –            | –             |
| Tilatang Kamang       | 22,29        | 23.885        |
| Kamang Magek          | –            | –             |
| Palembayan            | –            | –             |
| Palupuh               | –            | –             |
| <b>Kabupaten Agam</b> | <b>53,78</b> | <b>56.100</b> |

Sumber/*Source*: Dinas Pertanian Kabupaten Agam/*Department of Agriculture Agam Regency*

### 5.3 TANAMAN PANGAN FOOD CROPS

**Tabel 5.3.1 Luas Panen, Produksi dan Produktivitas Padi Sawah Menurut Kecamatan di Kabupaten Agam (ha), 2023 dan 2024**  
*Harvested Area, Production, and Productivity of Wet Rice Field by Districts in Agam Regency (ha), 2023 and 2024*

| Kecamatan<br><i>District</i> | 2023   |  |   | 2024   |  |   |
|------------------------------|--|--|---|--|--|---|
|                              | Luas Panen<br>(ha)<br><i>Harvested Area (ha)</i> | Produksi<br>(ton)<br><i>Production (ton)</i> | Produktivitas<br>(ha/ton)<br><i>Productivity (ha/ton)</i> | Luas Panen<br>(ha)<br><i>Harvested Area (ha)</i> | Produksi<br>(ton)<br><i>Production (ton)</i> | Produktivitas<br>(ha/ton)<br><i>Productivity (ha/ton)</i> |
| (1)                          | (2)  | (3)  | (4)   | (5)  | (6)  | (7)   |
| Tanjung Mutiara              | 2.412  | 11.457                                       | 4,75  | 2,418.0  | 11678.9                                      | 4.83  |
| Lubuk Basung                 | 10.415   | 50.409                                       | 4,84  | 9,415.0  | 45653.3                                      | 4.85  |
| Ampek Nagari                 | 2.652  | 12.621                                       | 4,76  | 3,389.0  | 16436.7                                      | 4.85  |
| Tanjung Raya                 | 5.751  | 28.755                                       | 5,00  | 6,239.0  | 31195.0                                      | 5.00  |
| Matur                        | 3.842  | 18.631                                       | 4,85  | 3,356.5  | 16279.0                                      | 4.85  |
| IV Koto                      | 3.326  | 16.065                                       | 4,83  | 3,545.0  | 17193.3                                      | 4.85  |
| Malalak                      | 2.239  | 10.814                                       | 4,83  | 2,223.0  | 10781.6                                      | 4.85  |
| Banuhampu                    | 2.326  | 11.630                                       | 5,00  | 2,487.5  | 12437.5                                      | 5.00  |
| Sungai Pua                   | 1.414  | 7.070  | 5,00  | 1,553.0  | 7765.0                                       | 5.00  |
| Ampek Angkek                 | 3.914  | 20.901                                       | 5,34  | 3,734.6  | 19905.4                                      | 5.33  |
| Canduang                     | 3.479  | 18.613                                       | 5,35  | 3,623.0  | 19310.6                                      | 5.33  |
| Baso                         | 4.655  | 24.672                                       | 5,30  | 4,692.5  | 24964.1                                      | 5.32  |
| Tilatang Kamang              | 5.880  | 31.399                                       | 5,34  | 5,922.0  | 31564.3                                      | 5.33  |
| Kamang Magek                 | 4.877  | 25.848                                       | 5,30  | 4,756.0  | 25349.5                                      | 5.33  |
| Palembayan                   | 8.512  | 40.432                                       | 4,75  | 9,018.0  | 43647.1                                      | 4.84  |
| Palupuh                      | 2.536  | 12.036                                       | 4,75  | 2,805.5  | 13578.3                                      | 4.84  |
| <b>Kabupaten Agam</b>        | <b>68.230</b>                                    | <b>341.352</b>                               | <b>5,00</b>   | <b>69.177,6</b>                                  | <b>347,739.5</b>                             | <b>5,02</b>   |

Sumber/Source: Dinas Pertanian Kabupaten Agam/Department of Agriculture Agam Regency

**Tabel 5.3.2**  
**Table**

**Luas Panen, Produksi dan Produktivitas Jagung Menurut Kecamatan di Kabupaten Agam (ha), 2023 dan 2024**  
**Harvested Area, Production, and Productivity of Maize Field by Districts in Agam Regency (ha), 2023 and 2024**

| Kecamatan<br>District | 2023                |                   |                           | 2024                |                   |                           |
|-----------------------|---------------------|-------------------|---------------------------|---------------------|-------------------|---------------------------|
|                       | Luas Panen<br>(ha)  | Produksi<br>(ton) | Produktivitas<br>(ha/ton) | Luas Panen<br>(ha)  | Produksi<br>(ton) | Produktivitas<br>(ha/ton) |
|                       | Harvested Area (ha) | Production (ton)  | Productivity (ha/ton)     | Harvested Area (ha) | Production (ton)  | Productivity (ha/ton)     |
| (1)                   | (2)                 | (3)               | (4)                       | (5)                 | (6)               | (7)                       |
| Tanjung Mutiara       | 393,0               | 2.849,3           | 7,25                      | 463                 | 3.356,8           | 7,25                      |
| Lubuk Basung          | 7046,0              | 51.582,5          | 7,32                      | 6,055               | 43.996,9          | 7,27                      |
| Ampek Nagari          | 6677,0              | 48.875,6          | 7,32                      | 5,443               | 39.570,6          | 7,27                      |
| Tanjung Raya          | 324,0               | 2.371,7           | 7,32                      | 203                 | 1.473,8           | 7,26                      |
| Matur                 | 39,5                | 286,4             | 7,25                      | 41                  | 293,6             | 7,25                      |
| IV Koto               | 6,0                 | 42,0              | 7,00                      | 3                   | 21,5              | 7,17                      |
| Malalak               | –                   | –                 | –                         | –                   | –                 | –                         |
| Banuhampu             | 31,0                | 221,7             | 7,15                      | 32                  | 225,3             | 7,15                      |
| Sungai Pua            | 4,0                 | 28,6              | 7,15                      | 13                  | 89,4              | 7,15                      |
| Ampek Angkek          | 214,0               | 1.540,8           | 7,20                      | 275                 | 1,980             | 7,20                      |
| Canduang              | 15,0                | 106,5             | 7,10                      | 21                  | 150,2             | 7,15                      |
| Baso                  | 205,0               | 1.486,3           | 7,25                      | 91                  | 659,8             | 7,25                      |
| Tilatang Kamang       | 252,0               | 1.820,4           | 7,22                      | 237                 | 1,718,3           | 7,25                      |
| Kamang Magek          | 93,0                | 674,3             | 7,25                      | 99                  | 717,8             | 7,25                      |
| Palembayan            | 719,0               | 5.212,8           | 7,25                      | 815                 | 5,908,8           | 7,25                      |
| Palupuh               | –                   | –                 | –                         | –                   | –                 | –                         |
| <b>Kabupaten Agam</b> | <b>16.019</b>       | <b>117.098,6</b>  | <b>7,31</b>               | <b>13.789,5</b>     | <b>100.162,5</b>  | <b>7,26</b>               |

Sumber/Source: Dinas Pertanian Kabupaten Agam/Department of Agriculture Agam Regency

**Tabel**  
**Table** 5.3.3

**Luas Lahan Tegal/Kebun, Ladang Huma dan Lahan Sementara yang Tidak Diusahakan Menurut Kecamatan di Kabupaten Agam (ha), 2023 dan 2024**  
**Area of Tegal/Garden, Field/Huma, and Temporarily Unavailable Land by Districts in Agam Regency (ha), 2023 and 2024**

| Kecamatan<br><i>District</i> | 2023                                      |   |  | 2024                                      |   |  |
|------------------------------|---|---|--|---|---|--|
|                              | Tegal<br>Kebun<br><i>Tegal<br/>Garden</i> | Ladang<br>Huma<br><i>Field<br/>Huma</i> | Sementara<br>Tidak<br>Diusahakan<br><i>Temporarily<br/>Unavailable</i> | Tegal<br>Kebun<br><i>Tegal<br/>Garden</i> | Ladang<br>Huma<br><i>Field<br/>Huma</i> | Sementara<br>Tidak<br>Diusahakan<br><i>Temporarily<br/>Unavailable</i> |
| (1)                          | (2)                                       | (3)                                     | (4)  | (5)                                       | (6)                                     | (7)  |
| Tanjung Mutiara              | 2526                                      | 1.450                                   | 736  | 2526                                      | 1.450                                   | 736  |
| Lubuk Basung                 | 2245                                      | 5.075                                   | 2.010  | 2245                                      | 5.075                                   | 2.010  |
| Ampek Nagari                 | 977                                       | 2.894                                   | 305  | 977                                       | 2.894                                   | 305  |
| Tanjung Raya                 | –   | 1.014                                   | –  | –   | 1.014                                   | –  |
| Matur                        | 2162                                      | –                                       | –  | 2162                                      | –                                       | –  |
| IV Koto                      | 871                                       | –                                       | –  | 871                                       | –                                       | –  |
| Malalak                      | 4333                                      | –                                       | –  | 4333                                      | –                                       | –  |
| Banuhampu                    | 482                                       | 79                                      | 25   | 482                                       | 79                                      | 25   |
| Sungai Pua                   | 1136                                      | 656                                     | 228  | 1136                                      | 656                                     | 228  |
| Ampek Angkek                 | 653                                       | –                                       | –  | 653                                       | –                                       | –  |
| Canduang                     | 974                                       | –                                       | –  | 974                                       | –                                       | –  |
| Baso                         | 2432                                      | 582                                     | –  | 2432                                      | 582                                     | –  |
| Tilatang Kamang              | 2110                                      | –                                       | 152  | 2110                                      | –                                       | 152  |
| Kamang Magek                 | 450                                       | 1.308                                   | 64   | 450                                       | 1.308                                   | 64   |
| Palembayan                   | 4871                                      | –                                       | 3.895  | 4871                                      | –                                       | 3.895  |
| Palupuh                      | 1075                                      | 1.170                                   | 64   | 1075                                      | 1.170                                   | 64   |
| <b>Kabupaten Agam</b>        | <b>27.297</b>                             | <b>14.228</b>                           | <b>7.479</b>   | <b>27.297</b>                             | <b>14.228</b>                           | <b>7.479</b>   |

Sumber/Source: Dinas Pertanian Kabupaten Agam/Department of Agriculture Agam Regency

**Tabel 5.3.4 Luas Panen, Produksi dan Produktivitas Ubi Kayu Menurut Kecamatan di Kabupaten Agam, 2024**  
**Table 5.3.4 Harvested Area, Production and Productivity of Cassava by Districts in Agam Regency, 2024**

| Kecamatan<br>District | Luas Tanam<br>(Ha)<br>Planting Area<br>(Ha) | Luas Panen<br>(Ha)<br>Harvested Area<br>(Ha) | Produksi (Ton)<br>Production<br>(Ton) | Produktivitas (Ton/<br>Ha)<br>Productivity (Ton/<br>Ha) |
|-----------------------|---|--|---------------------------------------|---|
| (1)                   | (2)   | (3)  | (4)                                   | (5)   |
| Tanjung Mutiara       | –   | 58.0   | 2,378.0                               | 41  |
| Lubuk Basung          | –   | 13.0   | 533.0                                 | 41  |
| Ampek Nagari          | –   | –  | –                                     | –   |
| Tanjung Raya          | –   | –  | –                                     | –   |
| Matur                 | –   | –  | –                                     | –   |
| IV Koto               | –   | 1.0  | 41.0                                  | 41  |
| Malalak               | –   | –  | –                                     | –   |
| Banuhampu             | –   | –  | –                                     | –   |
| Sungai Pua            | –   | –  | –                                     | –   |
| Ampek Angkek          | –   | 10.0   | 410.0                                 | 41  |
| Canduang              | –   | 2.0  | 82.0                                  | 41  |
| Baso                  | –   | 54.0   | 2,234.0                               | 41  |
| Tilatang Kamang       | –   | 68.5   | 2,835.9                               | 41  |
| Kamang Magek          | –   | 24.0   | 984.0                                 | 41  |
| Palembayan            | –   | 13.0   | 533.0                                 | 41  |
| Palupuh               | –   | –  | –                                     | –   |
| <b>Kabupaten Agam</b> | –   | 243.5  | 10,030.9                              | 41  |

Sumber/Source: Dinas Pertanian Kabupaten Agam/Department of Agriculture Agam Regency

**Tabel 5.3.5** Luas Panen, Produksi dan Produktivitas Ubi Jalar Menurut Kecamatan di Kabupaten Agam, 2024  
*Harvested Area, Production and Productivity of Sweet Potatoes by Districts in Agam Regency, 2024*

| Kecamatan<br>District | Luas Tanam<br>(Ha)<br>Planting Area<br>(Ha) | Luas Panen<br>(Ha)<br>Harvested Area<br>(Ha) | Produksi (Ton)<br>Production (Ton) | Produktivitas<br>(Ton/Ha)<br>Productivity (Ton/<br>Ha) |
|-----------------------|---|--|------------------------------------|--|
| (1)                   | (2)   | (3)  | (4)                                | (5)  |
| Tanjung Mutiara       | –   | –  | –                                  | –  |
| Lubuk Basung          | –   | –  | –                                  | –  |
| Ampek Nagari          | –   | –  | –                                  | –  |
| Tanjung Raya          | –   | –  | –                                  | –  |
| Matur                 | –   | –  | –                                  | –  |
| IV Koto               | –   | 20   | 450,00                             | 22.5   |
| Malalak               | –   | –  | –                                  | –  |
| Banuhampu             | –   | 20   | 450,00                             | 22.5   |
| Sungai Pua            | –   | 47   | 1,057.5                            | 22.5   |
| Ampek Angkek          | –   | 113  | 2,542.5                            | 22.5   |
| Canduang              | –   | 30   | 675,00                             | 22.5   |
| Baso                  | –   | 135  | 3,037.5                            | 22.5   |
| Tilatang Kamang       | –   | 68   | 1,530.–                            | 22.5   |
| Kamang Magek          | –   | 12   | 270,00                             | 22.5   |
| Palembayan            | –   | –  | –                                  | –  |
| Palupuh               | –   | –  | –                                  | –  |
| <b>Kabupaten Agam</b> | –   | <b>445</b>                                   | <b>10,012.5</b>                    | <b>22.5</b>  |

Sumber/Source: Dinas Pertanian Kabupaten Agam/Department of Agriculture Agam Regency

**Tabel 5.3.7** Luas Panen Padi Sawah Menurut Bulan di Kabupaten Agam, 2024  
**Table** *Harvested Area of Wet Rice field by Month in Agam Regency, 2024*

| Bulan<br>Month        | Luas Panen (Ha)<br>Harvested Area (Ha) |
|-----------------------|--|
| (1)                   | (2)                                    |
| Januari               | 6,118.5                                |
| Februari              | 5,698.0                                |
| Maret                 | 5,842.0                                |
| April                 | 6,501.0                                |
| Mei                   | 5,914.0                                |
| Juni                  | 5,822.6                                |
| Juli                  | 5,651.0                                |
| Agustus               | 5,169.0                                |
| September             | 5,304.0                                |
| Oktober               | 5,669.0                                |
| November              | 5,658.0                                |
| Desember              | 5,830.5                                |
| <b>Kabupaten Agam</b> | <b>69,177.6</b>                        |

Sumber/Source: Dinas Pertanian Kabupaten Agam/Department of Agriculture Agam Regency

**Tabel**  
**Table** 5.3.8

**Produktivitas Padi Sawah Menurut Bulan di Kabupaten Agam, 2024**  
**Productivity of Wet Rice field by Month in Agam Regency, 2024**

| Bulan<br>Month        | Produktivitas (Ton/Ha)<br>Productivity (Ton/Ha) |
|-----------------------|---|
| (1)                   | (2)   |
| Januari               | 5.17  |
| Februari              | 5.17  |
| Maret                 | 5.17  |
| April                 | 5.17  |
| Mei                   | 4.90  |
| Juni                  | 4.90  |
| Juli                  | 4.90  |
| Agustus               | 4.90  |
| September             | 5.00  |
| Oktober               | 5.00  |
| November              | 5.00  |
| Desember              | 5.00  |
| <b>Kabupaten Agam</b> | <b>50.02</b>                                    |

Sumber/Source: Dinas Pertanian Kabupaten Agam/Department of Agriculture Agam Regency

**5.3.9**      **Produksi GKG Padi Sawah Menurut Bulan di Kabupaten Agam, 2024**  
***Production GKG of Wet Rice field by Month in Agam Regency, 2024***

| <b>Bulan<br/>Month</b> | <b>Produksi GKG (Ton)<br/>Production GKG (Ton)</b> |
|------------------------|--|
| <b>(1)</b>             | <b>(3)</b>   |
| Januari                | 31.632,6   |
| Februari               | 29.458,7   |
| Maret                  | 30.203,1   |
| April                  | 33.610,2   |
| Mei                    | 28.978,6   |
| Juni                   | 28.530,7   |
| Juli                   | 27.689,9   |
| Agustus                | 25.328,1   |
| September              | 26.520,0   |
| Oktober                | 28.345,0   |
| November               | 28.90,0  |
| Desember               | 29.152,5   |
| <b>Kabupaten Agam</b>  | <b>347.739,5</b>                                   |

Sumber/Source: Dinas Pertanian Kabupaten Agam/Department of Agriculture Agam Regency

## 5.4 PETERNAKAN LIVESTOCK

**Tabel 5.4.1** Jumlah Sapi, Kerbau dan Pemetongannya Menurut Kecamatan di Kabupaten Agam, 2024  
*Number of Cows, Buffaloes and It's Butchery by Districts in Agam Regency, 2024*

| Kecamatan<br><i>District</i> | Sapi<br><i>Cow</i>           |                           |                               | Kerbau<br><i>Buffalo</i> |                               |
|------------------------------|------------------------------|---------------------------|-------------------------------|--------------------------|-------------------------------|
|                              | Potong<br><i>Beef Cattle</i> | Perah<br><i>Dairy Cow</i> | Pemotongan<br><i>Butchery</i> | Jumlah<br><i>Total</i>   | Pemotongan<br><i>Butchery</i> |
| (1)                          | (2)                          | (3)                       | (4)                           | (5)                      | (6)                           |
| Tanjung Mutiara              | 7.995                        | –                         | 289                           | 3.327                    | 88                            |
| Lubuk Basung                 | 7.532                        | –                         | 2.076                         | 2.211                    | 14                            |
| Ampek Nagari                 | 3.720                        | –                         | 485                           | 181                      | 5                             |
| Tanjung Raya                 | 1.462                        | –                         | 362                           | 204                      | 2                             |
| Matur                        | 306                          | –                         | 241                           | 947                      | 1                             |
| IV Koto                      | 221                          | –                         | 338                           | 522                      | –                             |
| Malalak                      | 269                          | –                         | 93                            | 52                       | 15                            |
| Banuhampu                    | 249                          | –                         | 582                           | 42                       | 2                             |
| Sungai Pua                   | 342                          | –                         | 317                           | 123                      | 2                             |
| Ampek Angkek                 | 1.389                        | 2                         | 721                           | 466                      | 7                             |
| Canduang                     | 323                          | 20                        | 276                           | 421                      | 3                             |
| Baso                         | 1.630                        | –                         | 478                           | 399                      | –                             |
| Tilatang Kamang              | 2.175                        | 107                       | 631                           | 400                      | –                             |
| Kamang Magek                 | 514                          | –                         | 421                           | 369                      | –                             |
| Palembayan                   | 3.256                        | –                         | 340                           | 2.054                    | 13                            |
| Palupuh                      | 402                          | –                         | 110                           | 975                      | 4                             |
| <b>Kabupaten Agam</b>        | <b>31.785</b>                | <b>129</b>                | <b>7.760</b>                  | <b>12.693</b>            | <b>156</b>                    |

Sumber/Source: Dinas Pertanian Kabupaten Agam/Department of Agriculture Agam Regency

**Tabel 5.4.2** Jumlah Kambing, Domba dan Pemotongannya Menurut Kecamatan di Kabupaten Agam, 2024  
**Number of Goat, Sheep and It's Butchery by Districts in Agam Regency, 2024**

| Kecamatan<br><i>District</i> | Kambing<br><i>Goat</i> |                               | Domba<br><i>Sheep</i>  |                               |
|------------------------------|------------------------|-------------------------------|------------------------|-------------------------------|
|                              | Jumlah<br><i>Total</i> | Pemotongan<br><i>Butchery</i> | Jumlah<br><i>Total</i> | Pemotongan<br><i>Butchery</i> |
| (1)                          | (2)                    | (3)                           | (4)                    | (5)                           |
| Tanjung Mutiara              | 1.165                  | 34                            | –                      | –                             |
| Lubuk Basung                 | 1.894                  | 114                           | –                      | –                             |
| Ampek Nagari                 | 630                    | 33                            | 2                      | –                             |
| Tanjung Raya                 | 569                    | 65                            | –                      | –                             |
| Matur                        | 270                    | 36                            | –                      | –                             |
| IV Koto                      | 216                    | 15                            | –                      | –                             |
| Malalak                      | 15                     | 24                            | –                      | –                             |
| Banuhampu                    | 824                    | 173                           | 15                     | –                             |
| Sungai Pua                   | 430                    | 394                           | –                      | –                             |
| Ampek Angkek                 | 789                    | 614                           | –                      | –                             |
| Canduang                     | 864                    | 42                            | 4                      | –                             |
| Baso                         | 1.229                  | 70                            | –                      | –                             |
| Tilatang Kamang              | 564                    | 34                            | –                      | –                             |
| Kamang Magek                 | 822                    | 3                             | –                      | –                             |
| Palembayan                   | 1.020                  | 185                           | –                      | –                             |
| Palupuh                      | 1.670                  | 8                             | –                      | –                             |
| <b>Kabupaten Agam</b>        | <b>12.971</b>          | <b>1.844</b>                  | <b>21</b>              | <b>–</b>                      |

Sumber/Source: Dinas Pertanian Kabupaten Agam/Department of Agriculture Agam Regency

**Tabel**  
**Table** 5.4.3

**Produksi Daging (kg) Menurut Kecamatan dan Jenis Ternak di Kabupaten Agam, 2024**  
**Meat Production (kg) by Districts and kind in Agam Regency, 2024**

| Kecamatan<br>District | Sapi Potong<br>Beef Cattle | Kerbau<br>Buffalo | Kambing<br>Goat   |
|-----------------------|----------------------------|-------------------|-------------------|
| (1)                   | (2)                        | (3)               | (4)               |
| Tanjung Mutiara       | 64.331,40                  | 19.404,00         | 2.040,00          |
| Lubuk Basung          | 462.117,60                 | 3.087,00          | 6.840,00          |
| Ampek Nagari          | 107.961,00                 | 1.102,50          | 1.980,00          |
| Tanjung Raya          | 80.581,20                  | 441,00            | 3.900,00          |
| Matur                 | 53.646,60                  | 220,50            | 2.160,00          |
| IV Koto               | 75.238,80                  | –                 | 900,00            |
| Malalak               | 20.701,80                  | 3.307,50          | 1.440,00          |
| Banuhampu             | 129.553,20                 | 441,00            | 10.380,00         |
| Sungai Pua            | 70.564,20                  | 441,00            | 23.640,00         |
| Ampek Angkek          | 160.494,60                 | 1.543,50          | 36.840,00         |
| Canduang              | 61.437,60                  | 661,50            | 2.520,00          |
| Baso                  | 106.402,80                 | –                 | 4.200,00          |
| Tilatang Kamang       | 140.460,60                 | –                 | 2.040,00          |
| Kamang Magek          | 93.714,60                  | –                 | 180,00            |
| Palembayan            | 75.684,00                  | 2.866,50          | 11.100,00         |
| Palupuh               | 24.486,00                  | 882,00            | 480,00            |
| <b>Kabupaten Agam</b> | <b>1.727.376,00</b>        | <b>34.398,00</b>  | <b>110.640,00</b> |

Sumber/Source: Dinas Pertanian Kabupaten Agam/Department of Agriculture Agam Regency

**Tabel 5.4.4** Jumlah Unggas Menurut Kecamatan dan Jenis di Kabupaten Agam, 2024  
**Table** Poultry Population by Districts and Type in Agam Regency, 2024

| Kecamatan<br>District | Ayam Pedaging<br>Broiler | Ayam Petelur<br>Layer | Ayam Kampung<br>Village Hen | Itik<br>Duck   |
|-----------------------|--------------------------|-----------------------|-----------------------------|----------------|
| (1)                   | (2)                      | (3)                   | (4)                         | (5)            |
| Tanjung Mutiara       | 660.000                  | –                     | 24.510                      | 2.165          |
| Lubuk Basung          | 581.000                  | 137.309               | 42.455                      | 11.514         |
| Ampek Nagari          | 160.000                  | 17.300                | 2.500                       | 1.200          |
| Tanjung Raya          | –                        | 750                   | 9.048                       | 2.082          |
| Matur                 | –                        | –                     | 8.465                       | 708.000        |
| IV Koto               | –                        | –                     | 10.642                      | 5.023          |
| Malalak               | –                        | –                     | 1.281                       | 445            |
| Banuhampu             | –                        | –                     | 14.759                      | 1.104          |
| Sungai Pua            | –                        | –                     | 5.662                       | 1.200          |
| Ampek Angkek          | 401.500                  | –                     | 9.022                       | 2.375          |
| Canduang              | 400.000                  | –                     | 12.426                      | 6.121          |
| Baso                  | 436.000                  | 7.000                 | 73.666                      | 35.180         |
| Tilatang Kamang       | 305.500                  | 32.000                | 59.416                      | 56.182         |
| Kamang Magek          | 8.840                    | 20.555                | 16.078                      | 25.489         |
| Palembayan            | –                        | 9.800                 | 16.682                      | 7.359          |
| Palupuh               | –                        | –                     | 17.788                      | –              |
| <b>Kabupaten Agam</b> | <b>2.952.840</b>         | <b>224.714</b>        | <b>324.400</b>              | <b>158.147</b> |

Sumber/Source: Dinas Pertanian Kabupaten Agam/Department of Agriculture Agam Regency

**Tabel**  
**Table** 5.4.5

**Jumlah Pemotongan Unggas Menurut Kecamatan dan Jenis di Kabupaten Agam, 2024**  
**Number of Registered Slaughtered Poultry by Districts and Type in Agam Regency, 2024**

| Kecamatan<br>District | Ayam<br>Pedaging<br>Broiler | Ayam Petelur<br>Layer | Ayam<br>Kampung<br>Village Hen | Itik<br>Duck  | Puyuh<br>Quail |
|-----------------------|-----------------------------|-----------------------|--------------------------------|---------------|----------------|
| (1)                   | (2)                         | (3)                   | (4)                            | (5)           | (6)            |
| Tanjung Mutiara       | 32.215                      | –                     | 1.475                          | 475           | –              |
| Lubuk Basung          | 542.48                      | 251                   | 11.454                         | 4.765         | –              |
| Ampek Nagari          | 70.800                      | 1.842                 | 21.543                         | 145           | –              |
| Tanjung Raya          | 21.415                      | 5.203                 | 11.532                         | 850           | –              |
| Matur                 | 29.300                      | 756                   | 3.651                          | 235           | –              |
| IV Koto               | 10.200                      | –                     | 1.864                          | 435           | –              |
| Malalak               | 7.600                       | –                     | 1.103                          | 12            | –              |
| Banuhampu             | 132.280                     | –                     | 2.104                          | 210           | –              |
| Sungai Pua            | 49.800                      | –                     | 9.322                          | 114           | –              |
| Ampek Angkek          | 35.417                      | –                     | 625.134                        | 759           | –              |
| Canduang              | 16.630                      | –                     | 7.202                          | 1.232         | –              |
| Baso                  | 133.000                     | 1.325                 | 5.731                          | 123           | –              |
| Tilatang Kamang       | 74.200                      | 1.426                 | 5.024                          | 1.534         | –              |
| Kamang Magek          | 43.400                      | 4.232                 | 1.542                          | 1.132         | –              |
| Palembayan            | 45.600                      | 7.231                 | 40.321                         | 254           | –              |
| Palupuh               | 35.000                      | 131                   | 1.173                          | –             | –              |
| <b>Kabupaten Agam</b> | <b>1.279.337</b>            | <b>22.397</b>         | <b>750.175</b>                 | <b>12.275</b> | <b>–</b>       |

Sumber/Source: Dinas Pertanian Kabupaten Agam/Department of Agriculture Agam Regency

**Tabel 5.4.6** Jumlah Produksi Telur (kg) Menurut Kecamatan dan Jenis Unggas di Kabupaten Agam, 2024  
*Number of Egg Production (kg) by Districts and Type in Agam Regency, 2024*

| Kecamatan<br><i>District</i> | Ayam Bukan                           | Ayam Ras            | Itik              | Puyuh            |
|------------------------------|--------------------------------------|---------------------|-------------------|------------------|
|                              | Ras<br><i>Free-range<br/>Chicken</i> | <i>Layer</i>        | <i>Duck</i>       | <i>Quail</i>     |
| (1)                          | (2)                                  | (3)                 | (4)               | (5)              |
| Tanjung Mutiara              | 15.441,30                            | –                   | 12.210,60         | –                |
| Lubuk Basung                 | 26.746,65                            | 988.624,80          | 64.938,96         | –                |
| Ampek Nagari                 | 1.575,00                             | 124.560,00          | 6.768,00          | –                |
| Tanjung Raya                 | 5.700,24                             | 5.400,00            | 11.742,48         | –                |
| Matur                        | 5.332,95                             | –                   | 3.993,12          | 12.000,00        |
| IV Koto                      | 6.704,46                             | –                   | 28.329,72         | –                |
| Malalak                      | 807,03                               | –                   | 2.509,80          | 200,00           |
| Banuhampu                    | 9.298,17                             | –                   | 6.226,56          | –                |
| Sungai Pua                   | 3.567,06                             | –                   | 6.768,00          | –                |
| Ampek Angkek                 | 5.683,86                             | –                   | 13.395,00         | 13.072,00        |
| Canduang                     | 7.828,38                             | –                   | 34.522,44         | –                |
| Baso                         | 46.409,58                            | 50.400,00           | 198.415,20        | 37.500,00        |
| Tilatang Kamang              | 37.432,08                            | 230.400,00          | 316.866,48        | –                |
| Kamang Magek                 | 10.129,14                            | 147.996,00          | 143.757,96        | 5.456,00         |
| Palembayan                   | 10.509,66                            | 70.560,00           | 41.504,76         | 7.000,00         |
| Palupuh                      | 11.206,44                            | –                   | –                 | –                |
| <b>Kabupaten Agam</b>        | <b>204.372,00</b>                    | <b>1.617.940,80</b> | <b>891.949,08</b> | <b>75.228,00</b> |

Sumber/Source: Dinas Pertanian Kabupaten Agam/Department of Agriculture Agam Regency

Tabel  
Table 5.4.7

**Produksi Susu Sapi dan Susu Kerbau Menurut Tahun  
(Liter) di Kabupaten Agam, 2011–2024**  
*Milk Production of Cow and Buffalo by Years (Litters) in  
Agam Regency, 2011–2024*

| Tahun<br>Years | Susu<br>Milk   |                   | Jumlah<br>Total |
|----------------|----------------|-------------------|-----------------|
|                | Sapi<br>Cow    | Kerbau<br>Buffalo |                 |
| (1)            | (2)            | (3)               | (4)             |
| 2011           | 64.350         | 119.473           | 183.823         |
| 2012           | 99.000         | 127.060           | 22.606          |
| 2013           | 189.750        | 127.953           | 317.703         |
| 2014           | 247.500        | 128.933           | 376.433         |
| 2015           | 260.700        | 142.033           | 402.733         |
| 2016           | 264.000        | 146.347           | 410.347         |
| 2017           | 351.450        | 145.600           | 49.705          |
| 2018           | 359.700        | 129.773           | 489.473         |
| 2019           | 361.350        | 135.187           | 496.537         |
| 2021           | 298.650        | 58.873            | 357.523         |
| 2021           | 409.850        | 149.670           | 559.520         |
| 2022           | 296.000        | 141.593           | 437.593         |
| 2023           | 232.650        | 640               | 233.290         |
| <b>2024</b>    | <b>174.612</b> | <b>660</b>        | <b>175.272</b>  |

Sumber/Source: Dinas Pertanian Kabupaten Agam/Department of Agriculture Agam Regency

**Tabel 5.4.8**      **Populasi Ternak Kelinci dan Anjing Menurut Kecamatan di Kabupaten Agam, 2024**  
**Population of Rabbit and Dog Cattle by District in Agam Regency, 2024**

| Kecamatan<br><i>District</i> | Kelinci<br><i>Rabbit</i> | Anjing<br><i>Dog Cattle</i> |
|------------------------------|--------------------------|-----------------------------|
| (1)                          | (2)                      | (3)                         |
| Tanjung Mutiara              | 101                      | 875                         |
| Lubuk Basung                 | 362                      | 4.810                       |
| Ampek Nagari                 | 5                        | 1.040                       |
| Tanjung Raya                 | 31                       | 3.657                       |
| Matur                        | 115                      | 2.066                       |
| IV Koto                      | 104                      | 2.012                       |
| Malalak                      | 60                       | 2.060                       |
| Banuhampu                    | 705                      | 1.640                       |
| Sungai Pua                   | 1.990                    | 1.715                       |
| Ampek Angkek                 | 447                      | 760                         |
| Canduang                     | 296                      | 966                         |
| Baso                         | 2.750                    | 3.137                       |
| Tilatang Kamang              | 70                       | 2.640                       |
| Kamang Magek                 | 261                      | 1.350                       |
| Palembayan                   | 291                      | 3.687                       |
| Palupuh                      | 156                      | 2.930                       |
| <b>Kabupaten Agam</b>        | <b>7.744</b>             | <b>35.345</b>               |

Sumber/Source: Dinas Pertanian Kabupaten Agam/Department of Agriculture Agam Regency

Tabel  
Table 5.4.9

**Kasus Gigitan Hewan Penular Rabies (HPR) dan Jenis Tindakan yang Dilakukan Menurut Kecamatan di Kabupaten Agam, 2024**  
***Bite Cases For Rabies Transmitting Animals (HPR) and Types of Actions Performed by District in Agam Regency, 2024***

| Kecamatan<br><i>District</i> | Jenis HPR<br><i>Type of HPR</i> |                      |                        |                          |                        | Tindakan<br><i>Action</i> |                       |                                 |
|------------------------------|---------------------------------|----------------------|------------------------|--------------------------|------------------------|---------------------------|-----------------------|---------------------------------|
|                              | Anjing<br><i>Dog</i>            | Kucing<br><i>Cat</i> | Kera<br><i>Moenkey</i> | Lainnya<br><i>Otrher</i> | Jumlah<br><i>Total</i> | SAR<br><i>Serum</i>       | VAR<br><i>Vaccine</i> | Observasi<br><i>Observation</i> |
| (1)                          | (2)                             | (3)                  | (4)                    | (5)                      | (6)                    | (7)                       | (8)                   | (9)                             |
| Tanjung Mutiara              | 9                               | 4                    |                        | 1                        | 14                     | 8                         | 17                    | 10                              |
| Lubuk Basung                 | 44                              | 42                   | 11                     | 1                        | 98                     | 46                        | 94                    | 62                              |
| Ampek Nagari                 | 20                              | 21                   | 2                      | 1                        | 44                     | 33                        | 45                    | 21                              |
| Tanjung Raya                 | 15                              | 5                    | 1                      | –                        | 21                     | 15                        | 19                    | 14                              |
| Matur                        | 11                              | 30                   | –                      | –                        | 41                     | –                         | 32                    | 12                              |
| IV Koto                      | 9                               | 2                    | 1                      | –                        | 12                     | –                         | 8                     | 10                              |
| Malalak                      | 1                               | –                    | –                      | –                        | 1                      | –                         | 1                     | –                               |
| Banuhampu                    | 2                               | 2                    | –                      | –                        | 4                      | 2                         | 4                     | 8                               |
| Sungai Pua                   | 1                               | 2                    | 1                      | –                        | 4                      | 1                         | 1                     | 5                               |
| Ampek Angkek                 | 16                              | 33                   | –                      | 2                        | 51                     | 34                        | 18                    | 20                              |
| Canduang                     | 4                               | 1                    | –                      | –                        | 5                      | 2                         | 3                     | 4                               |
| Baso                         | 7                               | 4                    | 00                     | 2                        | 13                     | 1                         | 2                     | 3                               |
| Tilatang Kamang              | 4                               | 16                   |                        | 2                        | 22                     | 7                         | 13                    | 14                              |
| Kamang Magek                 | 4                               | 5                    | 1                      |                          | 10                     | 4                         | 6                     | 7                               |
| Palembayan                   | 25                              | 12                   | 2                      | 2                        | 41                     | 41                        | 43                    | 19                              |
| Palupuh                      | –                               | –                    | –                      | –                        | –                      | –                         | –                     | –                               |
| <b>Kabupaten Agam</b>        | <b>172</b>                      | <b>179</b>           | <b>19</b>              | <b>11</b>                | <b>381</b>             | <b>194</b>                | <b>306</b>            | <b>209</b>                      |

Sumber/Source: Dinas Pertanian Kabupaten Agam/Department of Agriculture Agam Regency

**Tabel**  
**Table** 5.4.10

**Jumlah Tenaga Medik dan Paramedik Veteriner Serta  
Inseminator Bersertifikat Menurut Kecamatan di  
Kabupaten Agam, 2024**  
*Number of Veterinary, Veterinary Paramedics, Certified  
Inseminator by District in Agam Regency, 2024*

| Kecamatan<br><i>District</i> | Tenaga Medik<br><i>Medic</i>    |                       |                          | Paramedik<br><i>Paramedic</i>   |                       |                          | Inseminator<br>Bersertifikat<br><i>Certified<br/>Inseminator</i> |
|------------------------------|---------------------------------|-----------------------|--------------------------|---------------------------------|-----------------------|--------------------------|--|
|                              | PNS<br><i>Civil<br/>Servant</i> | THL<br><i>Honoror</i> | Swasta<br><i>Private</i> | PNS<br><i>Civil<br/>Servant</i> | THL<br><i>Honoror</i> | Swasta<br><i>Private</i> |  |
| (1)                          | (2)                             | (3)                   | (4)                      | (5)                             | (6)                   | (7)                      | (8)  |
| Tanjung Mutiara              | –                               | –                     | –                        | 1                               | –                     | –                        | 4  |
| Lubuk Basung                 | –                               | 1                     | 3                        | 1                               | –                     | –                        | 3  |
| Ampek Nagari                 | –                               | –                     | 1                        | –                               | 1                     | –                        | 4  |
| Tanjung Raya                 | –                               | –                     | –                        | –                               | 1                     | –                        | 1  |
| Matur                        | 1                               | –                     | –                        | 1                               | –                     | –                        | 2  |
| IV Koto                      | –                               | –                     | –                        | –                               | 1                     | –                        | –  |
| Malalak                      | –                               | –                     | –                        | –                               | 1                     | –                        | –  |
| Banuhampu                    | –                               | –                     | 1                        | –                               | 1                     | –                        | –  |
| Sungai Pua                   | –                               | –                     | –                        | –                               | 1                     | –                        | 1  |
| Ampek Angkek                 | 1                               | –                     | 2                        | –                               | 1                     | –                        | 2  |
| Canduang                     | 1                               | –                     | –                        | 1                               | –                     | –                        | 1  |
| Baso                         | –                               | –                     | 4                        | –                               | 1                     | –                        | 1  |
| Tilatang Kamang              | –                               | –                     | 1                        | 1                               | –                     | –                        | 2  |
| Kamang Magek                 | 1                               | –                     | 1                        | 1                               | –                     | –                        | –  |
| Palembayan                   | 1                               | –                     | –                        | 3                               | 2                     | –                        | 2  |
| Palupuh                      | –                               | –                     | –                        | –                               | –                     | –                        | –  |
| Kabupaten dan RPH            | 2                               | –                     | –                        | –                               | 1                     | –                        | –  |
| <b>Kabupaten Agam</b>        | <b>7</b>                        | <b>1</b>              | <b>13</b>                | <b>9</b>                        | <b>11</b>             | <b>–</b>                 | <b>23</b>  |

Sumber/Source: Dinas Pertanian Kabupaten Agam/Department of Agriculture Agam Regency

## 5.5 PERIKANAN FISHERY

**Tabel 5.5.1** Jumlah Produksi Ikan Menurut Pemeliharaan, Penangkapan (ton) dan Kecamatan di Kabupaten Agam, 2024  
*Number of Fish Production by The Raising, Catching (ton) and District in Agam Regency, 2024*

| Kecamatan<br>District | Ikan Laut<br>Marine Fish | Budidaya<br>Fish Breeding | Perairan Umum<br>Inland Open Water |
|-----------------------|--------------------------|---------------------------|------------------------------------|
| (1)                   | (2)                      | (3)                       | (4)                                |
| Tanjung Mutiara       | 7.274,65                 | 1.052,30                  | 0,250                              |
| Lubuk Basung          | –                        | 12.104,82                 | 0,275                              |
| Ampek Nagari          | –                        | 845,77                    | 0,200                              |
| Tanjung Raya          | –                        | 13.329,08                 | 864,927                            |
| Matur                 | –                        | 370,40                    | –                                  |
| IV Koto               | –                        | 348,20                    | –                                  |
| Malalak               | –                        | 383,29                    | –                                  |
| Banuhampu             | –                        | 311,85                    | –                                  |
| Sungai Pua            | –                        | 365,43                    | –                                  |
| Ampek Angkek          | –                        | 709,23                    | –                                  |
| Canduang              | –                        | 327,42                    | –                                  |
| Baso                  | –                        | 361,09                    | –                                  |
| Tilatang Kamang       | –                        | 850,68                    | 0,008                              |
| Kamang Magek          | –                        | 729,42                    | –                                  |
| Palembayan            | –                        | 942,44                    | –                                  |
| Palupuh               | –                        | 377,98                    | 0,001                              |
| <b>Kabupaten Agam</b> | <b>7.274,65</b>          | <b>33.409,39</b>          | <b>865,661</b>                     |

Sumber/Source: Dinas Perikanan dan Ketahanan Pangan Kabupaten Agam/Department of Fisheries and Food Security of Agam Regency

**Tabel**  
**Table** 5.5.2

**Luas Area dan Produksi Ikan Menurut Kecamatan di Kabupaten Agam, 2024**  
**Total Area and Product of Fish According to District in Agam Regency, 2024**

| Kecamatan<br>District | Luas Area                           |                        |               | Produksi Production                 |                        |                 |
|-----------------------|-------------------------------------|------------------------|---------------|-------------------------------------|------------------------|-----------------|
|                       | Kolam Air Tenang Stagnan Water (ha) | Sawah Paddy Field (ha) | Jumlah Total  | Kolam Air Tenang Stagnan Water (ha) | Sawah Paddy Field (ha) | Jumlah Total    |
| (1)                   | (2)                                 | (3)                    | (4)           | (5)                                 | (6)                    | (7)             |
| Tanjung Mutiara       | 27,77                               | –                      | 27,77         | 270,16                              | –                      | 270,16          |
| Lubuk Basung          | 107,6                               | –                      | 107,6         | 2.103,36                            | –                      | 2.103,36        |
| Ampek Nagari          | 76,4                                | –                      | 76,4          | 828,74                              | –                      | 828,74          |
| Tanjung Raya          | 18,6                                | –                      | 18,6          | 85,04                               | –                      | 85,04           |
| Matur                 | 29,4                                | –                      | 29,4          | 347,15                              | –                      | 347,15          |
| IV Koto               | 26,77                               | –                      | 26,77         | 341,22                              | –                      | 341,22          |
| Malalak               | 36,2                                | –                      | 36,2          | 378,31                              | –                      | 378,31          |
| Banuhampu             | 18,61                               | –                      | 18,61         | 316,15                              | –                      | 316,15          |
| Sungai Pua            | 28,4                                | –                      | 28,4          | 368,13                              | –                      | 368,13          |
| Ampek Angkek          | 102,23                              | –                      | 102,23        | 673,62                              | –                      | 673,62          |
| Canduang              | 45,98                               | –                      | 45,98         | 329,68                              | –                      | 329,68          |
| Baso                  | 42,4                                | –                      | 42,4          | 351,22                              | –                      | 351,22          |
| Tilatang Kamang       | 52,05                               | 68,6                   | 120,65        | 775,45                              | 60,26                  | 835,71          |
| Kamang Magek          | 42,16                               | 37,5                   | 79,66         | 684,55                              | 25,82                  | 710,37          |
| Palembayan            | 62,55                               | –                      | 62,55         | 924,33                              | –                      | 924,33          |
| Palupuh               | 28,4                                | –                      | 28,4          | 364,67                              | –                      | 364,67          |
| <b>Kabupaten Agam</b> | <b>745,52</b>                       | <b>106,1</b>           | <b>851,62</b> | <b>9.141,78</b>                     | <b>86,08</b>           | <b>9.227,86</b> |

Sumber/Source: Dinas Perikanan dan Ketahanan Pangan Kabupaten Agam/Department of Fisheries and Food Security of Agam Regency

**Tabel  
Table 5.5.3**

**Jumlah Produksi Benih Ikan Menurut Kecamatan di  
Kabupaten Agam, 2024**  
*Total Area and Product of Fish According to District in Agam  
Regency, 2024*

| <b>Tahun<br/>Years</b> | <b>Kolam Pembenihan<br/>Seeding Pool</b> | <b>Produksi<br/>Total Production</b> |
|------------------------|--|--------------------------------------|
| (1)                    | (2)                                      | (3)                                  |
| 2003                   | 55,12                                    | 1.929.000,00                         |
| 2004                   | 65,1                                     | 2.725.000,00                         |
| 2005                   | 62                                       | 17.862.000,00                        |
| 2006                   | 95,25                                    | 218.759.000,00                       |
| 2007                   | 91,75                                    | 218.895.350,00                       |
| 2008                   | 92,95                                    | 347.652.650,00                       |
| 2009                   | 106,89                                   | 365.150.500,00                       |
| 2010                   | 109,55                                   | 384.500.000,00                       |
| 2011                   | 200,6                                    | 396.200.000,00                       |
| 2012                   | 235                                      | 420.300.000,00                       |
| 2013                   | 235                                      | 432.625.000,00                       |
| 2014                   | 243                                      | 432.856.000,00                       |
| 2015                   | 245                                      | 432.968.000,00                       |
| 2016                   | 413                                      | 295.000.000,00                       |
| 2017                   | 170,77                                   | 246.500.000,00                       |
| 2018                   | 144,04                                   | 235.600.000,00                       |
| 2019                   | 96,13                                    | 188.057.000,00                       |
| 2021                   | 96,13                                    | 150.750.000,00                       |
| 2021                   | 96,13                                    | 155.825.951,20                       |
| 2022                   | 103,43                                   | 208.980.000,00                       |
| 2023                   | 71,69                                    | 163.257.000,00                       |
| 2024                   | 57,4                                     | 133.660.000,00                       |

Sumber/Source: Dinas Perikanan dan Ketahanan Pangan Kabupaten Agam/Department of Fisheries and Food Security of Agam Regency

**Tabel**  
**Table** 5.5.4

**Luas Usaha Budidaya Perikanan Air Tawar Menurut Kecamatan di Kabupaten Agam, 2024**  
**Area of Cultivation Fresh Water Fishery by District in Agam Regency, 2024**

| Kecamatan<br><i>District</i> | Luas Area                                   |  |                     |   |                                  |
|------------------------------|---|--|---------------------|---|----------------------------------|
|                              | Kolam Air Deras<br><i>Water Pond (Unit)</i> | Kolam Air Tenang<br><i>Water Barchish (ha)</i> | Keramba Cage (unit) | Jala Apung<br><i>Floating Cage Net (ha)</i> | Sawah<br><i>Paddy Field (ha)</i> |
| (1)                          | (2)   | (3)  | (4)                 | (5)   | (6)                              |
| Tanjung Mutiara              | –   | 27,77  | –                   | –   | –                                |
| Lubuk Basung                 | 340   | 107,6  | 110                 | –   | –                                |
| Ampek Nagari                 | 25  | 76,4   | –                   | –   | –                                |
| Tanjung Raya                 | 65  | 18,6   | –                   | 61,05                                       | –                                |
| Matur                        | –   | 29,4   | –                   | –   | –                                |
| IV Koto                      | –   | 26,77  | –                   | –   | –                                |
| Malalak                      | –   | 36,2   | –                   | –   | –                                |
| Banuhampu                    | –   | 18,61  | –                   | –   | –                                |
| Sungai Pua                   | –   | 28,4   | –                   | –   | –                                |
| Ampek Angkek                 | –   | 102,23   | –                   | –   | –                                |
| Canduang                     | –   | 45,98  | –                   | –   | –                                |
| Baso                         | –   | 42,4   | –                   | –   | –                                |
| Tilatang Kamang              | –   | 52,05  | –                   | –   | 68,6                             |
| Kamang Magek                 | –   | 42,16  | –                   | –   | 37,5                             |
| Palembayan                   | 10  | 62,55  | –                   | –   | –                                |
| Palupuh                      | –   | 28,4   | –                   | –   | –                                |
| <b>Kabupaten Agam</b>        | <b>440</b>                                  | <b>745,52</b>                                  | <b>110</b>          | <b>61,05</b>                                | <b>106,1</b>                     |

Sumber/Source: Dinas Perikanan dan Ketahanan Pangan Kabupaten Agam/Department of Fisheries and Food Security of Agam Regency

**Tabel 5.5.5**  
**Table**

**Produksi Usaha Budidaya Perikanan Air Tawar Menurut Kecamatan di Kabupaten Agam, 2024**  
**Production of Cultivation Fresh Water Fishery by District in Agam Regency, 2024**

| Kecamatan<br>District | Produksi<br>Production              |  |                    |                                    |                         |
|-----------------------|-------------------------------------|--|--------------------|------------------------------------|-------------------------|
|                       | Kolam Air Deras<br>Water Pond (Ton) | Kolam Air Tenang<br>Water Barchish (Ton) | Keramba Cage (Ton) | Jala Apung Floating Cage Net (Ton) | Sawah Paddy Field (Ton) |
| (1)                   | (2)                                 | (3)                                      | (4)                | (5)                                | (6)                     |
| Tanjung Mutiara       | –                                   | 270,16                                   | –                  | –                                  | –                       |
| Lubuk Basung          | 9.364,57                            | 2.103,36                                 | 507,13             | –                                  | –                       |
| Ampek Nagari          | 2,87                                | 828,74                                   | –                  | –                                  | –                       |
| Tanjung Raya          | 1070,99                             | 85,04                                    | –                  | 12.451,70                          | –                       |
| Matur                 | –                                   | 347,15                                   | –                  | –                                  | –                       |
| IV Koto               | –                                   | 341,22                                   | –                  | –                                  | –                       |
| Malalak               | –                                   | 378,31                                   | –                  | –                                  | –                       |
| Banuhampu             | –                                   | 316,15                                   | –                  | –                                  | –                       |
| Sungai Pua            | –                                   | 368,13                                   | –                  | –                                  | –                       |
| Ampek Angkek          | –                                   | 673,62                                   | –                  | –                                  | –                       |
| Canduang              | –                                   | 329,68                                   | –                  | –                                  | –                       |
| Baso                  | –                                   | 351,22                                   | –                  | –                                  | –                       |
| Tilatang Kamang       | –                                   | 775,45                                   | –                  | –                                  | 60,26                   |
| Kamang Magek          | 3,81                                | 684,55                                   | –                  | –                                  | 25,82                   |
| Palembayan            | –                                   | 924,33                                   | –                  | –                                  | –                       |
| Palupuh               | –                                   | 364,67                                   | –                  | –                                  | –                       |
| <b>Kabupaten Agam</b> | <b>10.442,24</b>                    | <b>9.141,78</b>                          | <b>507,13</b>      | <b>12.451,70</b>                   | <b>86,08</b>            |

Sumber/Source: Dinas Perikanan dan Ketahanan Pangan Kabupaten Agam/Department of Fisheries and Food Security of Agam Regency

**Tabel 5.5.6** Jumlah Nelayan Penangkap Ikan Laut Menurut Kecamatan di Kabupaten Agam, 2024  
**Number Fishermen Fishing by District in Agam Regency, 2024**

| Kecamatan<br><i>District</i> | Nelayan<br><i>Fisherman</i>                |   | Jumlah<br><i>Total</i> |
|------------------------------|--|---|------------------------|
|                              | Nelayan Penuh<br><i>Fulltime Fisherman</i> | Nelayan Sambilan<br><i>Parttime Fisherman</i> |                        |
| (1)                          | (2)  | (3)   | (4)                    |
| Tanjung Mutiara              | 3.176                                      | –   | 3.176                  |
| Lubuk Basung                 | –  | 50  | 50                     |
| Ampek Nagari                 | –  | 20  | 20                     |
| Tanjung Raya                 | 734  | –   | 734                    |
| Matur                        | –  | –   | –                      |
| IV Koto                      | –  | –   | –                      |
| Malalak                      | –  | –   | –                      |
| Banuhampu                    | –  | –   | –                      |
| Sungai Pua                   | –  | –   | –                      |
| Ampek Angkek                 | –  | –   | –                      |
| Canduang                     | –  | –   | –                      |
| Baso                         | –  | 20  | 20                     |
| Tilatang Kamang              | –  | –   | –                      |
| Kamang Magek                 | –  | –   | –                      |
| Palembayan                   | –  | –   | –                      |
| Palupuh                      | –  | 25  | 25                     |
| <b>Kabupaten Agam</b>        | <b>3.910</b>                               | <b>115</b>                                    | <b>4.025</b>           |

Sumber/Source: Dinas Perikanan dan Ketahanan Pangan Kabupaten Agam/Department of Fisheries and Food Security of Agam Regency

**Tabel**  
**Table** 5.5.7

**Jumlah Perahu Tanpa Motor dan Kapal Menurut  
Kecamatan dan Jenisnya di Kabupaten Agam, 2024**  
**Number of Non Boat Motor and Ship by District and Kind in  
Agam Regency, 2024**

| Kecamatan<br><i>District</i> | Perahu Tanpa Motor<br><i>Non Boat Motor</i> | Motor Tempel<br><i>Outboard Motor</i> | Kapal Motor<br><i>Motorboat</i> |
|------------------------------|---|---------------------------------------|---------------------------------|
| (1)                          | (2)   | (3)                                   | (4)                             |
| Tanjung Mutiara              | 3   | 348                                   | 37                              |
| Lubuk Basung                 | –   | –                                     | –                               |
| Ampek Nagari                 | –   | –                                     | –                               |
| Tanjung Raya                 | 92  | 104                                   | 3                               |
| Matur                        | –   | –                                     | –                               |
| IV Koto                      | –   | –                                     | –                               |
| Malalak                      | –   | –                                     | –                               |
| Banuhampu                    | –   | –                                     | –                               |
| Sungai Pua                   | –   | –                                     | –                               |
| Ampek Angkek                 | –   | –                                     | –                               |
| Canduang                     | –   | –                                     | –                               |
| Baso                         | –   | –                                     | –                               |
| Tilatang Kamang              | –   | –                                     | –                               |
| Kamang Magek                 | –   | –                                     | –                               |
| Palembayan                   | –   | –                                     | –                               |
| Palupuh                      | –   | –                                     | –                               |
| <b>Kabupaten Agam</b>        | <b>95</b>                                   | <b>452</b>                            | <b>40</b>                       |

Sumber/Source: Dinas Perikanan dan Ketahanan Pangan Kabupaten Agam/Department of Fisheries and Food Security of Agam Regency

**Tabel 5.5.8** Jumlah Pembudidaya, Pengolah Ikan dan Pokmaswas Menurut Kecamatan di Kabupaten Agam, 2024  
**Number Fishermen Fishing by District in Agam Regency, 2024**

| Kecamatan<br><i>District</i> | Pembudidaya<br><i>Farmer</i> | Pengolah Ikan<br><i>Fish Processors</i> | Pokmaswas<br><i>Pokmaswas</i> |
|------------------------------|------------------------------|---|-------------------------------|
| (1)                          | (2)                          | (3)                                     | (4)                           |
| Tanjung Mutiara              | 187                          | 142                                     | 1                             |
| Lubuk Basung                 | 2.847                        | 36                                      | 2                             |
| Ampek Nagari                 | 637                          | 1                                       | 1                             |
| Tanjung Raya                 | 5.487                        | 120                                     | 3                             |
| Matur                        | 132                          | –                                       | –                             |
| IV Koto                      | 152                          | –                                       | –                             |
| Malalak                      | 178                          | –                                       | –                             |
| Banuhampu                    | 167                          | 8                                       | –                             |
| Sungai Pua                   | 195                          | –                                       | –                             |
| Ampek Angkek                 | 286                          | 1                                       | –                             |
| Canduang                     | 159                          | 2                                       | –                             |
| Baso                         | 206                          | –                                       | 1                             |
| Tilatang Kamang              | 476                          | 1                                       | –                             |
| Kamang Magek                 | 546                          | 2                                       | –                             |
| Palembayan                   | 829                          | 16                                      | 1                             |
| Palupuh                      | 213                          | –                                       | 2                             |
| <b>Kabupaten Agam</b>        | <b>12.697</b>                | <b>329</b>                              | <b>11</b>                     |

Sumber/Source: Dinas Perikanan dan Ketahanan Pangan Kabupaten Agam/Department of Fisheries and Food Security of Agam Regency

**Tabel 5.5.9**  
**Table**

**Banyaknya Mesin Pengolah Jagung Menurut Kecamatan di Kabupaten Agam, 2024**  
**Number of Corn Processing Machines by District in Agam Regency, 2024**

| Kecamatan<br><i>District</i> | Pemipil Jagung<br><i>Corn Sheller</i> | Penggiling Jagung<br><i>Corn Grinder</i> |
|------------------------------|---------------------------------------|--|
| (1)                          | (2)                                   | (3)                                      |
| Tanjung Mutiara              | 5                                     | –  |
| Lubuk Basung                 | 44                                    | –  |
| Ampek Nagari                 | 17                                    | –  |
| Tanjung Raya                 | 4                                     | –  |
| Matur                        | 2                                     | –  |
| IV Koto                      | 1                                     | –  |
| Malalak                      | –                                     | –  |
| Banuhampu                    | –                                     | –  |
| Sungai Pua                   | –                                     | –  |
| Ampek Angkek                 | 11                                    | –  |
| Canduang                     | 2                                     | –  |
| Baso                         | 1                                     | –  |
| Tilatang Kamang              | 7                                     | –  |
| Kamang Magek                 | 7                                     | –  |
| Palembayan                   | 42                                    | –  |
| Palupuh                      | 4                                     | –  |
| <b>Kabupaten Agam</b>        | <b>147</b>                            | <b>–</b>                                 |

Sumber/Source: Dinas Pertanian Kabupaten Agam/Department of Agriculture Agam Regency

**Tabel 5.5.10** Banyaknya Mesin Pengolah Tanah Menurut Kecamatan di Kabupaten Agam, 2024  
**Number of Land Processing Machines by District in Agam Regency, 2024**

| Kecamatan<br>District | Traktor Roda Dua<br>Two Wheel Tractor | Traktor Roda Empat Mini<br>Mini Four Wheel Tractor | Traktor Roda Empat Sedang<br>Medium Four Wheel Tractor | Traktor Roda Empat Besar<br>Large Four Wheel Tractor |
|-----------------------|---------------------------------------|--|--|--|
| (1)                   | (2)                                   | (3)  | (4)  | (5)  |
| Tanjung Mutiara       | 101                                   | –  | –  | –  |
| Lubuk Basung          | 328                                   | –  | –  | 1  |
| Ampek Nagari          | 45                                    | –  | –  | –  |
| Tanjung Raya          | 48                                    | –  | –  | –  |
| Matur                 | 52                                    | –  | –  | –  |
| IV Koto               | 114                                   | –  | –  | –  |
| Malalak               | 34                                    | –  | –  | –  |
| Banuhampu             | 85                                    | –  | –  | –  |
| Sungai Pua            | 66                                    | –  | –  | –  |
| Ampek Angkek          | 185                                   | –  | –  | –  |
| Canduang              | 137                                   | –  | –  | –  |
| Baso                  | 127                                   | –  | –  | 1  |
| Tilatang Kamang       | 85                                    | –  | –  | 1  |
| Kamang Magek          | 135                                   | –  | –  | –  |
| Palembayan            | 270                                   | –  | –  | –  |
| Palupuh               | 141                                   | –  | –  | 1  |
| <b>Kabupaten Agam</b> | <b>1.953</b>                          | <b>–</b>   | <b>–</b>   | <b>4</b>   |

Sumber/Source: Dinas Pertanian Kabupaten Agam/Department of Agriculture Agam Regency

**Tabel 5.5.11** Banyaknya Mesin Pengolah Gabah Menurut Kecamatan di Kabupaten Agam, 2024  
**Number of Grain Processing Machines by District in Agam Regency, 2024**

| Kecamatan<br><i>District</i> | Penebah<br><i>Thresher</i> | Pengering Gabah<br><i>Grain Drayer</i> | Pengupas<br>Gandum<br><i>Grain Cleaner</i> | Penyosoh Beras<br><i>Rice Movers</i> |
|------------------------------|----------------------------|--|--|--------------------------------------|
| (1)                          | (2)                        | (3)                                    | (4)  | (5)                                  |
| Tanjung Mutiara              | 77                         | –                                      | –  | 16                                   |
| Lubuk Basung                 | 156                        | 2                                      | –  | 15                                   |
| Ampek Nagari                 | 12                         | –                                      | –  | 5                                    |
| Tanjung Raya                 | 156                        | –                                      | –  | 32                                   |
| Matur                        | 16                         | –                                      | –  | 15                                   |
| IV Koto                      | 19                         | –                                      | –  | 16                                   |
| Malalak                      | 2                          | –                                      | –  | 10                                   |
| Banuhampu                    | 9                          | –                                      | –  | 3                                    |
| Sungai Pua                   | 12                         | –                                      | –  | 4                                    |
| Ampek Angkek                 | 41                         | –                                      | –  | 33                                   |
| Canduang                     | 28                         | 3                                      | –  | 3                                    |
| Baso                         | 16                         | –                                      | –  | 34                                   |
| Tilatang Kamang              | 37                         | –                                      | –  | 17                                   |
| Kamang Magek                 | 45                         | –                                      | –  | 24                                   |
| Palembayan                   | 180                        | 1                                      | –  | 45                                   |
| Palupuh                      | 52                         | –                                      | –  | 12                                   |
| <b>Kabupaten Agam</b>        | <b>858</b>                 | <b>6</b>                               | <b>–</b>                                   | <b>284</b>                           |

Sumber/Source: Dinas Pertanian Kabupaten Agam/Department of Agriculture Agam Regency



BAB

6

Chapter

# ENERGI DAN INDUSTRI

Energy and Industry

Banyaknya air yang disalurkan PDAM  
Kabupaten Agam 2024  
sebesar

**3.171.284 m<sup>3</sup>**

*Amount of water distributed in Agam Regency in 2024*



Air yang disalurkan di  
Kabupaten Agam 2024  
Bernilai sebesar

**RP.12,80 M**

*Water distributed in Agam  
regency in 2024 has value of*



Jumlah pelanggan PDAM  
Kabupaten Agam 2024  
sebanyak

**15.616** Rumah

*Water distributed in Agam  
regency in 2024 to*



**PENJELASAN TEKNIS**

1. Perusahaan Listrik Negara (PLN) adalah Perusahaan Umum Milik Negara yang mempunyai aktivitas kegiatan pembangkitan, transmisi dan distribusi tenaga listrik.
2. Perusahaan Air Bersih adalah perusahaan yang mempunyai aktivitas dalam penampungan, penjernihan dan penyaluran air baku atau air bersih dari terminal air melalui saluran air, pipa atau mobil tangki (dalam satu pengelolaan administrasi dengan kegiatan ekonomi) kepada rumah tangga, perusahaan industri atau pengguna komersial lainnya.
3. Jumlah listrik/gas/air bersih yang terjual adalah banyaknya listrik/gas/air bersih yang disalurkan kepada para pelanggan.
4. Industri Pengolahan adalah suatu kegiatan ekonomi yang melakukan kegiatan mengubah suatu barang dasar secara mekanis, kimia atau dengan tangan sehingga menjadi barang jadi/ setengah jadi dan atau barang yang kurang nilainya menjadi barang yang lebih tinggi nilainya dan sifatnya lebih dekat kepada pemakai akhir. Termasuk dalam kegiatan ini adalah jas industri dan pekerjaan perakitan.

**TECHNICAL NOTES**

1. *State Electricity Company (PLN) is a State company that has activities in electricity production, transmission and distribution*
2. *The Water Supply Company (PDAM) is a company with activities dealing with water reserve and purification and also water distribution to household, industries, and customers.*
3. *Sold electricity/gas/cleaned water is total electricity/gas/clean water distributed to customers.*
4. *Manufacturing industry is defined as an economic activity processing basic goods mechanically, chemically or manually into final or intermediate goods. It is also defined as processing lower value goods into higher value goods which are nearer to final intermediate products. The activities include industrial services and assembling.*



**ULASAN****DESCRIPTION****Energi***Energy*

162.966 daya terpasang di Kabupaten Agam yang tercatat pada enam ULP selama 2024. 62.654 daya tercatat pada ULP Lubuk Basung, 45.197 daya tercatat pada ULP Baso, sementara itu terdapat 528 daya di ULP Lubuk Sikaping. 139.008 diantaranya terpasang untuk kategori R1 (Rumah tangga sederhana) dan 16.597 daya pada kategori B1 (Usaha Kecil).

*162.966 installed power in Agam Regency was recorded in six ULPs during 2024. 62.654 power was recorded in the Lubuk Basung ULP, 45.197 power was recorded in the Baso ULP, meanwhile there was 528 power in the Lubuk Suhuing ULP. 139.008 of them were installed in the R1 category (simple household) and 16.597 in the B1 category (Small Business).*

Sebanyak 3.171.284 m<sup>3</sup> air disalurkan oleh PDAM Tirta Antokan untuk 15.616 pelanggan yang tersebar di sembilan kecamatan selama 2024 dengan total nilai sebesar Rp.12.804.787.300

*A total of 3.171.284 m<sup>3</sup> of water was distributed by PDAM Tirta Antokan to 15.616 customers spread across nine Districts during 2024 with a total value of IDR 12.804.787.300*

**Industri***Industry*

Sebanyak 7.759 unit (18,09 persen berada di Kecamatan Ampek Angkek) industri kecil berada di Kabupaten Agam pada tahun 2024, dengan jumlah tenaga kerja sebanyak 31.076 jiwa. Selain itu, juga terdapat sembilan industri sedang/besar dengan serapan sebanyak 3.646 jiwa tenaga kerja. Berdasarkan kategorinya, pada industri kecil, jumlah industri terbanyak berada pada industri sandang dengan 3.303 unit dengan tenaga kerja sebanyak 15.976 jiwa. Pada industri sedang/besar, kategori industri pangan menyerap sebesar 3.470 tenaga kerja.

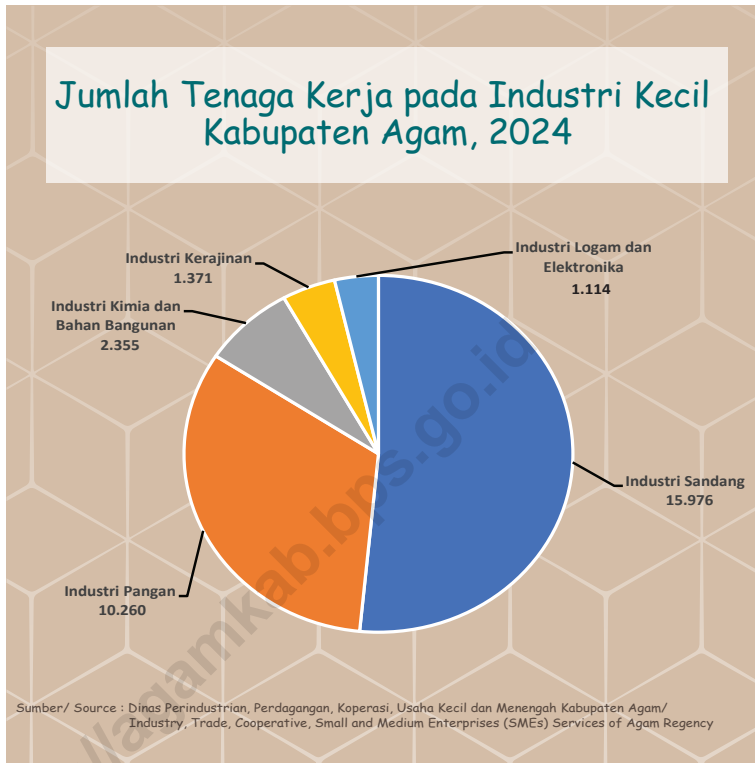
*A total of 7,759 units (18.09 percent are in Ampek Angkek District) of small industries will be in Agam Regency in 2024, with a total workforce of 31.076 people. Apart from that, there are also nine medium/large industries with an employment of 3,646 workers. Based on the category, in small industries, the largest number of industries is in the clothing industry with 3.303 units with a workforce of 15,976 people. In medium/large industries, the food industry category absorbs 3,470 workers.*





**Gambar**  
**Figures** **6.1**

**Jumlah Pelanggan Air PDAM Lubuk Basung Menurut Kecamatan di Kabupaten Agam, 2024**  
**Number of PDAM Water Customers ULP Baso Agam Regency, 2021–2024**



**Gambar** 6.2  
**Figures**

**Jumlah Tenaga Kerja pada industri Kecil di Kabupaten Agam, 2024**  
**Number of Labour at Small Industries in Agam Regency, 2024**

## 6.1 ENERGI / ENERGY

**Tabel 6.1.1** Daya Terpasang, Produksi, dan Distribusi Listrik PT. PLN (Persero) pada Cabang/Ranting PLN Menurut Jenis Pemakaian di Kabupaten Agam, 2024  
**Installed Electricity Power, Production, and Distribution of PT. PLN (Persero) at PLN Branch by Kind of Customer in Agam Regency, 2024**

| Tarif<br>Tarif        | Jenis Pemakaian<br>Kind of Customer | Banyaknya<br>Number of | Daya (K VA)<br>Power (kVA) |
|-----------------------|-------------------------------------|------------------------|----------------------------|
| (1)                   | (2)                                 | (3)                    | (4)                        |
| S2                    | Badan Sosial                        | 4.609                  | 9.400.550                  |
| S3                    | Badan Sosial                        | 1                      | 690.000                    |
| R1                    | Rumah Tangga Sederhana              | 139.008                | 120.849.800                |
| R2                    | Rumah Tangga Menengah               | 746                    | 3.035.500                  |
| R3                    | Rumah Tangga Besar                  | 41                     | 542.700                    |
| B1                    | Usaha Kecil                         | 16.597                 | 26.238.400                 |
| B2                    | Usaha Sedang                        | 788                    | 12.282.700                 |
| B3                    | Usaha Besar                         | 2                      | 930.000                    |
| I1                    | Industri Kecil                      | 54                     | 397.300                    |
| I2                    | Industri Sedang                     | 50                     | 4.570.000                  |
| I3                    | Industri Menengah                   | 6                      | 3.150.000                  |
| LB                    | Layanan Khusus                      | 353                    | 766.600                    |
| P1                    | Gedung Kantor                       | 557                    | 2.911.700                  |
| P3                    | Penerangan Jalan Umum               | 154                    | 567.200                    |
| <b>Kabupaten Agam</b> |                                     | <b>162.966</b>         | <b>186.332.450</b>         |

Sumber/Source: PLN Cabang Bukittinggi/PLN Chapter Bukittinggi

**Tabel** 6.1.2 **Jumlah Pelanggan Listrik Menurut ULP di Kabupaten Agam, 2021–2024**  
**Table** *Number of Electricity Customers by ULP in Agam Regency, 2021–2024*

| <b>Ranting/Kantor Jaga<br/>Branch Office</b> | <b>2020</b>    | <b>2021</b>    | <b>2022</b>    | <b>2023</b>    | <b>2024</b>    |
|--|----------------|----------------|----------------|----------------|----------------|
| (1)  | (2)            | (3)            | (4)            | (5)            | (6)            |
| ULP Baso                                     | 39.686         | 41.324         | 42.791         | 43.994         | 45.197         |
| ULP Bukit Tinggi                             | 16.703         | 17.274         | 17.906         | 18.628         | 19.375         |
| ULP Koto Tuo                                 | 28.599         | 29.659         | 30.781         | 31.671         | 32.622         |
| ULP Lubuk Basung                             | 53.147         | 55.405         | 57.939         | 60.263         | 62.654         |
| ULP Lubuk Sikaping                           | 519            | 529            | 529            | 529            | 528            |
| ULP Padang Panjang                           | 2.363          | 2.417          | 2.464          | 2.539          | 2.590          |
| <b>Kabupaten Agam</b>                        | <b>141.017</b> | <b>146.608</b> | <b>152.410</b> | <b>157.624</b> | <b>162.966</b> |

Sumber/Source: PLN Cabang Bukittinggi/PLN Chapter Bukittinggi

**Tabel**  
**Table** 6.1.3**Jumlah Pelanggan dan Air yang Disalurkan Menurut Kecamatan di Kabupaten Agam, 2024**  
**Number of Customers and Distributed Water by District in Agam Regency, 2024**

| Kecamatan<br>District | Pelanggan<br>Number of Customers | Air Disalurkan<br>Distributed Water<br>(m <sup>3</sup> ) | Nilai<br>Value<br>(Rp) |
|-----------------------|----------------------------------|--|------------------------|
| (1)                   | (2)                              | (3)  | (4)                    |
| Tanjung Mutiara       | 361                              | 65.886   | 264.133.350            |
| Lubuk Basung          | 10.248                           | 2.176.473  | 8.875.318.900          |
| Ampek Nagari          | 905                              | 197.531  | 812.280.100            |
| Tanjung Raya          | 1.581                            | 319.550  | 1.221.056.750          |
| Matur                 | 587                              | 92.833   | 380.238.900            |
| IV Koto               | 225                              | 33.024   | 129.247.400            |
| Malalak               | –                                | –  | –                      |
| Banuhampu             | –                                | –  | –                      |
| Sungai Pua            | 470                              | 79.045   | 285.385.050            |
| Ampek Angkek          | 472                              | 84.111   | 344.450.800            |
| Canduang              | –                                | –  | –                      |
| Baso                  | 767                              | 122.831  | 492.676.050            |
| Tilatang Kamang       | –                                | –  | –                      |
| Kamang Magek          | –                                | –  | –                      |
| Palembayan            | –                                | –  | –                      |
| Palupuh               | –                                | –  | –                      |
| <b>Kabupaten Agam</b> | <b>15.616</b>                    | <b>3.171.284</b>   | <b>12.804.787.300</b>  |

Sumber/Source: PDAM Lubuk Basung/Water Supply Company—Lubuk Basung

## 6.2 INDUSTRI / INDUSTRY

**Tabel 6.2.1** Jumlah Industri Kecil dan Tenaga Kerja Menurut Kecamatan di Kabupaten Agam, 2024  
*Number of Small Industries and Labors by District in Agam Regency, 2024*

| Kecamatan<br><i>District</i> | Jumlah Industri Kecil<br>(unit)<br><i>Number of Small Industries</i> | Jumlah Tenaga Kerja (orang)<br><i>Number of Labors</i><br>(people) |
|------------------------------|--|--|
| (1)                          | (2)  | (3)  |
| Tanjung Mutiara              | 341  | 1.348  |
| Lubuk Basung                 | 657  | 2.569  |
| Ampek Nagari                 | 90   | 326  |
| Tanjung Raya                 | 349  | 1.309  |
| Matur                        | 753  | 3.014  |
| IV Koto                      | 918  | 3.618  |
| Malalak                      | 68   | 243  |
| Banuhampu                    | 942  | 3.727  |
| Sungai Pua                   | 328  | 1.327  |
| Ampek Angkek                 | 1.418  | 5.685  |
| Canduang                     | 152  | 561  |
| Baso                         | 346  | 1.421  |
| Tilatang Kamang              | 747  | 2.890  |
| Kamang Magek                 | 209  | 787  |
| Palembayan                   | 300  | 1.142  |
| Palupuh                      | 277  | 1.109  |
| <b>Kabupaten Agam</b>        | <b>7.895</b>   | <b>31.076</b>  |

Sumber/Source: Dinas Perindustrian, Perdagangan dan Ketenagakerjaan Kabupaten Agam/*Department of Industry, Trade and Employment, Agam Regency*

**Tabel  
Table** 6.2.2

**Jumlah Industri Besar/Sedang dan Tenaga Kerja Menurut  
Kecamatan di Kabupaten Agam, 2024**  
*Number of Middle/Big Industries and Labors by District in  
Agam Regency, 2024*

| <b>Kecamatan<br/>District</b> | <b>Jumlah Industri Besar/Sedang<br/>(unit)<br/>Number of Middle/Big Industries</b> | <b>Jumlah Tenaga Kerja (orang)<br/>Number of Labors<br/>(people)</b> |
|-------------------------------|--|--|
| (1)                           | (2)  | (3)  |
| Tanjung Mutiara               | 1  | 970  |
| Lubuk Basung                  | 1  | 10   |
| Ampek Nagari                  | –  | –  |
| Tanjung Raya                  | –  | –  |
| Matur                         | –  | –  |
| IV Koto                       | –  | –  |
| Malalak                       | –  | –  |
| Banuhampu                     | 1  | 45   |
| Sungai Pua                    | 1  | 40   |
| Ampek Angkek                  | –  | –  |
| Canduang                      | –  | –  |
| Baso                          | –  | –  |
| Tilatang Kamang               | –  | –  |
| Kamang Magek                  | 2  | 51   |
| Palembayan                    | 2  | 2.500  |
| Palupuh                       | 1  | 30   |
| <b>Kabupaten Agam</b>         | <b>9</b>   | <b>3.646</b>   |

Sumber/Source: Dinas Perindustrian, Perdagangan dan Ketenagakerjaan Kabupaten Agam/*Department of Industry, Trade and Employment, Agam Regency*

**Tabel 6.2.3** Jumlah Industri Kecil dan Industri Besar/Sedang Sedang Menurut Jenis Industry di Kabupaten Agam, 2024  
*Number of Small Industries and Middle/Big Industries by Classification in Agam Regency, 2024*

| Jenis Industri<br><i>Kind of Industries</i>                                    | Industri Besar/Sedang<br><i>Big/Middle Industries</i> | Industri Kecil<br><i>Small Industries</i> |
|--|---|---|
| (1)  | (2)   | (3)                                       |
| Industri Pangan<br><i>Food Industry</i>  | 3   | 3.130                                     |
| Industri Sandang<br><i>Cloth Industry</i>                                      | 1   | 3.303                                     |
| Industri Kimia dan Bahan Bangunan<br><i>Chemical and Construction Industry</i> | 5   | 544                                       |
| Industri Kerajinan<br><i>Craft Industry</i>                                    | –   | 598                                       |
| Industri Logam dan Elektronika<br><i>Metal and Electronical Industry</i>       | –   | 320                                       |
| <b>Kabupaten Agam</b>  | <b>9</b>  | <b>7.895</b>                              |

Sumber/Source: Dinas Perindustrian, Perdagangan dan Ketenagakerjaan Kabupaten Agam/*Department of Industry, Trade and Employment, Agam Regency*

**Tabel  
Table 6.2.4**

**Jumlah Tenaga Kerja pada industri Kecil dan Industri Besar/Sedang Menurut Jenis Industry di Kabupaten Agam, 2024**  
*Number of Labour in Small Industries and Middle/Big Industries by Classification in Agam Regency, 2024*

| <b>Jenis Industri</b><br><i>Kind of Industries</i>                             | <b>Industri Besar/Sedang</b><br><i>Big/Middle Industries</i> | <b>Industri Kecil</b><br><i>Small Industries</i> |
|--|--|--|
| (1)  | (2)  | (3)  |
| Industri Pangan<br><i>Food Industry</i>  | 3.470  | 10.260   |
| Industri Sandang<br><i>Cloth Industry</i>                                      | 40   | 15.976   |
| Industri Kimia dan Bahan Bangunan<br><i>Chemical and Construction Industry</i> | 136  | 2.355  |
| Industri Kerajinan<br><i>Craft Industry</i>                                    | –  | 1.371  |
| Industri Logam dan Elektronika<br><i>Metal and Electronical Industry</i>       | –  | 1.114  |
| <b>Kabupaten Agam</b>  | <b>3.646</b>   | <b>31.076</b>                                    |

Sumber/Source: Dinas Perindustrian, Perdagangan dan Ketenagakerjaan Kabupaten Agam/Department of Industry, Trade and Employment, Agam Regency



BAB

7

Chapter

# PARIWISATA

Tourism



Jumlah Rumah Makan yang terdapat di Kabupaten Agam sebanyak

228 Unit

*Number of restaurant in Agam regency*



Terdapat 90 Objek wisata menarik yang dapat dikunjungi di Kabupaten Agam

*There are 90 interesting attraction can be visited in Agam Regency*



Serta 930.587 orang wisatawan yang berlibur pada tahun 2024 ke Kabupaten Agam

*Also 930.587 has visited Agam Regency in 2024*



**PENJELASAN TEKNIS**

1. Wisatawan mancanegara (wisman) ialah setiap pengunjung yang mengunjungi suatu negara di luar tempat tinggalnya, didorong oleh satu atau beberapa keperluan tanpa bermaksud memperoleh penghasilan di tempat yang dikunjungi dan lamanya kunjungan tersebut tidak lebih dari satu tahun (12 bulan). Definisi ini mencakup 2 (dua) kategori wisatawan mancanegara, yaitu :
  - a. Wisatawan (turis) ialah setiap pengunjung seperti definisi di atas yang tinggal paling sedikit 24 jam, akan tetapi tidak lebih dari 1 (satu) tahun di tempat yang dikunjungi, dengan maksud antara lain: berlibur, rekreasi, olah raga, bisnis, menghadiri pertemuan, studi, dan kunjungan dengan alasan kesehatan. Excursionist ialah setiap pengunjung seperti definisi di atas yang tinggal kurang dari 24 jam di tempat yang dikunjungi (termasuk "Cruise passengers"). Cruise Passengers ialah setiap pengunjung yang tiba di suatu negara di mana mereka tidak menginap di akomodasi yang tersedia di negara tersebut.
2. Rata-rata lama tinggal adalah ratarata waktu tinggal wisatawan mancanegara di Indonesia untuk satu kali kunjungan.
3. Usaha penyediaan akomodasi

**TECHNICAL NOTES**

1. *An International Visitor is any person visiting a country other than his usual place of residence for any reason other than for earning income in the country visited, and the length of stay is no more than one year (12 months). This definition covers two categories of foreign visitors, namely :*
  - a. *"Tourist" is any visitor staying for at least 24 hours, but no more than one year, in the country visited, with the intention of visiting, and for any of these purposes: Pleasure, recreation and sports, Business, visiting friends and relatives, missions, attending meetings, conferences, visit for health reasons and study,*
  - b. *"Excursionist" is any visitor staying less than 24 hours in the country visited including, "Cruise Passengers", i.e, visitors arriving in a country without staying in any accommodation available in the visited country.*
2. *Average length of stay is the average stay duration of foreign visitor in Indonesia for one trip.*
3. *The business of providing accommodation is a business that provides specialty services that can be equipped with other tourism services. It includes hotel, villa, cottage, camping, caravan stop, and other accommodation that are*

adalah usaha yang menyediakan pelayanan penginapan yang dapat dilengkapi dengan pelayanan pariwisata lainnya. Usaha penyediaan akomodasi dapat berupa hotel, vila, pondok wisata, bumi perkemahan, persinggahan karavan, dan akomodasi lainnya yang digunakan untuk tujuan pariwisata.

4. Hotel adalah penyediaan akomodasi secara harian berupa kamar-kamar di dalam satu bangunan yang dapat dilengkapi dengan jasa pelayanan makan dan minum, kegiatan hiburan dan atau fasilitas lainnya, Hotel terdiri dari hotel berbintang dan hotel non-bintang.
5. Hotel bintang adalah usaha penyediaan jasa pelayanan penginapan, makan minum serta jasa lainnya bagi umum dengan menggunakan sebagian atau seluruh bangunan. Usaha ini dikelola secara komersial serta memenuhi ketentuan persyaratan sebagai hotel bintang (termasuk berlian) yang ditetapkan dalam surat keputusan instansi yang membinanya. Misalnya hotel bintang lima, hotel bintang empat dan seterusnya.

*used for tourism purposes*

4. *Hotel is a daily supply of accommodation rooms within a building which can be equipped with eating and drinking services, entertainment activities and/or other facilities, Hotel consists of a classified hotel and a non-classified hotel.*
5. *A star hotel is the business of providing an accommodation, eating and drinking as well as other services for the public by using a building or a part of a building. It is managed commercially and meets specified requirements as a star hotel (including diamonds) set forth in the decree of fostering agency. For example, five star hotel, four star hotel, and so on.*

**ULASAN**

Berdasarkan jenis objek wisata, terdapat sebanyak 90 objek wisata alam di Kabupaten Agam.

Setiap kecamatan di kabupaten memiliki antara 1–5 band rakyat pada tahun 2024, untuk kelompok randai, 22 persen kelompok randai berada di Kecamatan Tanjung Raya. Tercatat selama tahun 2024, jumlah wisatawan nusantara terbanyak berada pada Desember 2024 dengan total kunjungan sebanyak 113.216 kunjungan

**DESCRIPTION**

*Based on the type of tourist attraction, theBased on the type of tourist attraction, there are 89 natural tourist attractions in Agam Regency.*

*Each District in the district will have between 1–5 folk bands by 2024, for randai groups, 31 percent of randai groups are in Lubuk Basung District. During 2024, the highest number of domestic tourists was recorded in April 2024 with a total of 113,216 visits.*

<https://lagamkab.bps.go.id>





**Gambar** 7.1  
**Figures**

**Jumlah Kelompok Kesenian Daerah di Kabupaten Agam, 2024**  
**Number of Traditional Art Group in Agam Regency, 2024**



**Gambar** 7.2  
**Figures**

**Jumlah Kunjungan Wisatawan Menurut Bulan di Kabupaten Agam, 2024**  
*Number of Tourist Visit by Month in Agam Regency, 2024*

**Tabel**  
**Table** 7.1

**Jumlah Rumah Makan/Restoran Menurut Kecamatan di  
Kabupaten Agam, 2021–2024**  
*Number of Restaurants by District in Agam Regency,  
2022–2024*

| Kecamatan<br>District | 2022       | 2023       | 2024       |
|-----------------------|------------|------------|------------|
| (1)                   | (3)        | (4)        | (5)        |
| Tanjung Mutiara       | 29         | 30         | 31         |
| Lubuk Basung          | 62         | 63         | 68         |
| Ampek Nagari          | 2          | 3          | 3          |
| Tanjung Raya          | 24         | 24         | 25         |
| Matur                 | 3          | 6          | 7          |
| IV Koto               | 5          | 5          | 5          |
| Malalak               | –          | 1          | 1          |
| Banuhampu             | 24         | 24         | 25         |
| Sungai Pua            | 4          | 5          | 5          |
| Ampek Angkek          | 5          | 6          | 6          |
| Canduang              | 1          | 2          | 3          |
| Baso                  | 13         | 15         | 18         |
| Tilatang Kamang       | 11         | 14         | 17         |
| Kamang Magek          | –          | 6          | 6          |
| Palembayan            | –          | 4          | 4          |
| Palupuh               | –          | 4          | 4          |
| <b>Kabupaten Agam</b> | <b>183</b> | <b>212</b> | <b>228</b> |

Sumber/Source: Dinas Pariwisata Pemuda dan Olahraga Kabupaten Agam/Department of Tourism, Youth and Sport of Agam Regency

**Tabel 7.2**  
**Table****Jumlah Objek Wisata Menurut Jenis dan Kecamatan di Kabupaten Agam, 2024**  
**Number of Tourism Object by Kind and Districts in Agam Regency, 2024**

| Kecamatan<br><i>District</i> | Objek Wisata<br><i>Tourism</i> |   |                        |
|------------------------------|--------------------------------|---|------------------------|
|                              | Alam<br><i>Nature</i>          | Minat Khusus<br><i>Special Interest</i> | Jumlah<br><i>Total</i> |
| (1)                          | (2)                            | (3)                                     | (4)                    |
| Tanjung Mutiara              | 6                              | –                                       | 6                      |
| Lubuk Basung                 | 1                              | 1                                       | 2                      |
| Ampek Nagari                 | 4                              | –                                       | 4                      |
| Tanjung Raya                 | 9                              | 1                                       | 10                     |
| Matur                        | 7                              | –                                       | 7                      |
| IV Koto                      | 8                              | 3                                       | 11                     |
| Malalak                      | 4                              | 1                                       | 5                      |
| Banuhampu                    | 4                              | –                                       | 4                      |
| Sungai Pua                   | 4                              | –                                       | 4                      |
| Ampek Angkek                 | –                              | 1                                       | 1                      |
| Canduang                     | 6                              | –                                       | 6                      |
| Baso                         | 7                              | –                                       | 7                      |
| Tilatang Kamang              | 6                              | –                                       | 6                      |
| Kamang Magek                 | 6                              | 1                                       | 7                      |
| Palembayan                   | 5                              | –                                       | 5                      |
| Palupuh                      | 5                              | –                                       | 5                      |
| <b>Kabupaten Agam</b>        | <b>82</b>                      | <b>8</b>                                | <b>90</b>              |

Sumber/Source: Dinas Pariwisata Pemuda dan Olahraga Kabupaten Agam/Department of Tourism, Youth and Sport of Agam Regency

**Tabel 7.3**  
**Table**

**Jumlah Kelompok Kesenian Daerah Menurut Kecamatan di Kabupaten Agam, 2024**  
**Number of Traditional Art Group by Districts in Agam Regency, 2024**

| <b>Kecamatan<br/>Districts</b> | <b>Band Rakyat<br/>Public Band</b> | <b>Randai<br/>Randai</b> | <b>Rebana<br/>Rebana</b> | <b>Salung<br/>Salung</b> |
|--------------------------------|------------------------------------|--------------------------|--------------------------|--------------------------|
| (1)                            | (2)                                | (3)                      | (4)                      | (5)                      |
| Tanjung Mutiara                | 2                                  | 2                        | 3                        | 2                        |
| Lubuk Basung                   | 5                                  | 18                       | 8                        | 12                       |
| Ampek Nagari                   | 1                                  | 5                        | 2                        | 5                        |
| Tanjung Raya                   | 5                                  | 25                       | 8                        | 20                       |
| Matur                          | 2                                  | 3                        | 1                        | 3                        |
| IV Koto                        | 1                                  | 7                        | 3                        | 7                        |
| Malalak                        | 1                                  | 6                        | 7                        | 4                        |
| Banuhampu                      | 2                                  | –                        | –                        | –                        |
| Sungai Pua                     | 2                                  | 7                        | 3                        | 7                        |
| Ampek Angkek                   | 1                                  | 5                        | 10                       | 3                        |
| Canduang                       | 1                                  | 2                        | 6                        | 2                        |
| Baso                           | 1                                  | 5                        | 6                        | 5                        |
| Tilatang Kamang                | 2                                  | 9                        | 8                        | 8                        |
| Kamang Magek                   | 1                                  | 8                        | 8                        | 5                        |
| Palembayan                     | 1                                  | 7                        | 8                        | 7                        |
| Palupuh                        | 1                                  | 7                        | 4                        | 7                        |
| <b>Kabupaten Agam</b>          | <b>29</b>                          | <b>116</b>               | <b>85</b>                | <b>97</b>                |

Lanjutan Tabel/*Continued Table 7.3*

| Kecamatan<br><i>Districts</i> | Indang<br><i>Indang</i> | Rebab<br><i>Rebab</i> | Tari<br><i>Tari</i> | Debus<br><i>Debus</i> | Jumlah<br><i>Total</i> |
|-------------------------------|-------------------------|-----------------------|---------------------|-----------------------|------------------------|
| (1)                           | (6)                     | (7)                   | (8)                 | (9)                   | (10)                   |
| Tanjung Mutiara               | –                       | 1                     | 5                   | 1                     | 16                     |
| Lubuk Basung                  | –                       | 2                     | 15                  | –                     | 60                     |
| Ampek Nagari                  | –                       | 1                     | 4                   | –                     | 18                     |
| Tanjung Raya                  | 1                       | –                     | 23                  | –                     | 82                     |
| Matur                         | –                       | –                     | 3                   | –                     | 12                     |
| IV Koto                       | –                       | –                     | 8                   | –                     | 26                     |
| Malalak                       | –                       | –                     | 4                   | –                     | 22                     |
| Banuhampu                     | –                       | 6                     | 15                  | –                     | 23                     |
| Sungai Pua                    | –                       | 4                     | 10                  | –                     | 33                     |
| Ampek Angkek                  | –                       | 8                     | 3                   | –                     | 30                     |
| Canduang                      | –                       | 10                    | 15                  | –                     | 36                     |
| Baso                          | –                       | 8                     | 7                   | –                     | 32                     |
| Tilatang Kamang               | –                       | –                     | 10                  | –                     | 37                     |
| Kamang Magek                  | –                       | 5                     | 7                   | –                     | 34                     |
| Palembayan                    | –                       | –                     | 9                   | –                     | 32                     |
| Palupuh                       | –                       | 6                     | 8                   | –                     | 33                     |
| <b>Kabupaten Agam</b>         | <b>1</b>                | <b>51</b>             | <b>146</b>          | <b>1</b>              | <b>526</b>             |

Sumber/*Source*: Dinas Pendidikan dan Kebudayaan Kabupaten Agam/*Department of Education and Culture of Agam Regency*

**Tabel 7.4**  
**Table**

**Jumlah Kunjungan Wisatawan Menurut Bulan dan Jenis Wisatawan di Kabupaten Agam, 2023–2024**  
**Number of Tourist Visit by Month and Kind of Tourist in Agam Regency, 2023–2024**

| Bulan<br>Month        | 2023                                    |  |                |
|-----------------------|---|--|----------------|
|                       | Wisatawan Nusantara<br>Domestic Tourist | Wisatawan Mancanegara<br>Foreign Tourist | Jumlah Total   |
| (1)                   | (2)                                     | (3)                                      | (4)            |
| Januari/January       | 91.439                                  | 372                                      | 91.811         |
| Februari/February     | 80.615                                  | 768                                      | 81.383         |
| Maret/March           | 70.560                                  | 540                                      | 71.100         |
| April/April           | 119.413                                 | 11                                       | 119.424        |
| Mei/May               | 75.502                                  | 970                                      | 76.472         |
| Juni/June             | 67.888                                  | 869                                      | 68.757         |
| Juli/July             | 64.202                                  | 948                                      | 65.150         |
| Agustus/August        | 57.799                                  | 1.241                                    | 59.040         |
| September/September   | 65.306                                  | 2.129                                    | 67.435         |
| Oktober/October       | 51.633                                  | 1.676                                    | 53.309         |
| November/November     | 60.209                                  | 1.962                                    | 62.171         |
| Desember/December     | 74.108                                  | 1.985                                    | 76.093         |
| <b>Kabupaten Agam</b> | <b>878.674</b>                          | <b>13.471</b>                            | <b>892.145</b> |

Lanjutan Tabel/*Continued Table 7.4*

| Bulan<br><i>Month</i>       | 2024   |   |                        |
|-----------------------------|--|---|------------------------|
|                             | Wisatawan Nusantara<br><i>Domestic Tourist</i> | Wisatawan Mancanegara<br><i>Foreign Tourist</i> | Jumlah<br><i>Total</i> |
| (1)                         | (3)  | (4)   | (5)                    |
| Januari/ <i>January</i>     | 56.660   | 1.240   | 57.900                 |
| Februari/ <i>February</i>   | 56.699   | 2.186   | 58.885                 |
| Maret/ <i>March</i>         | 39.795   | 817   | 40.612                 |
| April/ <i>April</i>         | 94.283   | 497   | 94.780                 |
| Mei/ <i>May</i>             | 66.563   | 1.549   | 68.112                 |
| Juni/ <i>June</i>           | 67.631   | 1.106   | 68.737                 |
| Juli/ <i>July</i>           | 70.222   | 1.498   | 71.720                 |
| Agustus/ <i>August</i>      | 78.598   | 1.354   | 79.952                 |
| September/ <i>September</i> | 85.661   | 1.887   | 87.548                 |
| Oktober/ <i>October</i>     | 89.179   | 1.676   | 90.855                 |
| November/ <i>November</i>   | 96.494   | 1.776   | 98.270                 |
| Desember/ <i>December</i>   | 111.515  | 1.701   | 113.216                |
| <b>Kabupaten Agam</b>       | <b>913.300</b>                                 | <b>17.287</b>                                   | <b>930.587</b>         |

Sumber/*Source*: Dinas Pariwisata Pemuda dan Olahraga Kabupaten Agam/*Department of Tourism, Youth and Sport of Agam Regency*

**Tabel**  
**Table** 7.5

**Tingkat Penghunian Kamar Hotel Berbintang menurut Bulan dan Kelas Hotel Kabupaten Agam, 2023–2024\***  
**Room Occupancy Rate in Star Hotel by Month and Hotel Class Agam Regency, 2023–2024\***

| Bulan<br>Month      | Tingkat Penghunian Kamar |       |
|---------------------|--------------------------|-------|
|                     | 2023                     | 2024* |
| (1)                 | (2)                      | (3)   |
| Januari/January     | 20,24                    | 18,43 |
| Februari/February   | 23,61                    | 32,42 |
| Maret/March         | 20,96                    | 19,5  |
| April/April         | 21,31                    | 29,11 |
| Mei/May             | 28,06                    | 13,06 |
| Juni/June           | 28,36                    | 27,18 |
| Juli/July           | 28,33                    | 27,76 |
| Agustus/August      | 24,75                    | 35,3  |
| September/September | 21,97                    | 28,84 |
| Oktober/October     | 23,84                    | 39,98 |
| November/November   | 24,44                    | 39,18 |
| Desember/December   | 25                       | 31,27 |

Catatan/Note: Data estimasi level kabupaten tidak tersedia, data yang ditampilkan adalah data level Provinsi Sumatera Barat/  
Estimation data for the district level is not available, the data displayed is data for the Province of West Sumatra

Sumber/Source: BPS-VHTS/BPS-VHTS

**Tabel**  
**Table** 7.6

**Tingkat Pemakaian Tempat Tidur Hotel Berbintang  
menurut Bulan dan Kelas Hotel Kabupaten Agam,  
2023–2024\***  
*Bed Occupancy Rate in Star Hotel by Month and Hotel Class  
Agam Regency, 2023–2024\**

| Bulan<br>Month      | Tingkat Pemakaian Tempat Tidur |       |
|---------------------|--------------------------------|-------|
|                     | 2023                           | 2024* |
| (1)                 | (2)                            | (3)   |
| Januari/January     | 25,62                          | 21,38 |
| Februari/February   | 28,81                          | 37,63 |
| Maret/March         | 28,13                          | 21,78 |
| April/April         | 22,65                          | 33,29 |
| Mei/May             | 34,99                          | 22,38 |
| Juni/June           | 37,87                          | 29,34 |
| Juli/July           | 27,58                          | 31,89 |
| Agustus/August      | 31,17                          | 37,93 |
| September/September | 27,74                          | 33,11 |
| Oktober/October     | 29,74                          | 46,67 |
| November/November   | 30,59                          | 47,92 |
| Desember/December   | 32,92                          | 39,04 |

Catatan/Note: Data estimasi level kabupaten tidak tersedia, data yang ditampilkan adalah data level Provinsi Sumatera Barat/  
*Estimation data for the district level is not available, the data displayed is data for the Province of West Sumatra*

Sumber/Source: BPS-VHTS/BPS-VHTS

**Tabel**  
**Table** 7.7

**Rata-rata Lama Menginap Tamu Asing pada Hotel  
Berbintang menurut Bulan dan Kelas Hotel Kabupaten  
Agam, 2023–2024**  
*Average Length of Stay of Foreign Guest in Star Hotel by  
Month and Hotel Class Agam Regency, 2023–2024*

| Bulan<br>Month      | Rata-rata Lama Menginap |       |
|---------------------|-------------------------|-------|
|                     | 2023                    | 2024* |
| (1)                 | (2)                     | (3)   |
| Januari/January     | 1,27                    | –     |
| Februari/February   | 1,77                    | –     |
| Maret/March         | 1,63                    | –     |
| April/April         | 0,32                    | –     |
| Mei/May             | 0,32                    | –     |
| Juni/June           | 2,62                    | –     |
| Juli/July           | 1,15                    | –     |
| Agustus/August      | 1,70                    | –     |
| September/September | 1,87                    | 1     |
| Oktober/October     | 1,09                    | –     |
| November/November   | 1,82                    | –     |
| Desember/December   | 1,38                    | –     |

Catatan/Note: Data estimasi level kabupaten tidak tersedia, data yang ditampilkan adalah data level Provinsi Sumatera Barat/  
*Estimation data for the district level is not available, the data displayed is data for the Province of West Sumatra*

Sumber/Source: BPS-VHTS/BPS-VHTS

**Tabel 7.8**  
**Table**

**Rata-rata Lama Menginap Tamu Dalam Negeri pada Hotel Berbintang menurut Bulan dan Kelas Hotel Kabupaten Agam, 2023–2024\***  
**Average Length of Stay of Indonesian Guest in Star Hotel by Month and Hotel Class Agam Regency, 2023–2024\***









| Bulan<br>Month      | Rata-rata Lama Menginap |       |
|---------------------|-------------------------|-------|
|                     | 2023                    | 2024* |
| (1)                 | (2)                     | (3)   |
| Januari/January     | 1,72                    | 1,14  |
| Februari/February   | 1,55                    | 1,43  |
| Maret/March         | 1,67                    | 1,30  |
| April/April         | 1,31                    | 1,17  |
| Mei/May             | 1,55                    | 1,19  |
| Juni/June           | 1,52                    | 1,32  |
| Juli/July           | 1,50                    | 1,34  |
| Agustus/August      | 1,48                    | 1,26  |
| September/September | 1,62                    | 1,32  |
| Oktober/October     | 1,50                    | 1,38  |
| November/November   | 1,56                    | 1,52  |
| Desember/December   | 1,31                    | 1,44  |

Catatan/Note: Data estimasi level kabupaten tidak tersedia, data yang ditampilkan adalah data level Provinsi Sumatera Barat/  
Estimation data for the district level is not available, the data displayed is data for the Province of West Sumatra

Sumber/Source: BPS-VHTS/BPS-VHTS

Jumlah Kendaraan Bermotor yang Balik Nama Pada Samsat Lubuk Basung Tahun 2024

Number of vehicle name change at Samsat Lubuk Basung in 2024

|  |  |  |  |
|--|---|---|--|
|    | 17  | 0   | 0  |
|    | 576   | 0   | 8  |
|  | 3.585   | 0   | 16   |
|  | 14  | 20  | 1  |
|  | 3   | 28  | 0  |



**PENJELASAN TEKNIS**

1. Kendaraan bermotor adalah setiap kendaraan yang digerakkan oleh peralatan teknik yang ada pada kendaraan tersebut, biasanya digunakan untuk angkutan orang atau barang di atas jalan raya selain kendaraan yang berjalan di atas rel. Kendaraan bermotor yang dicatat adalah semua jenis kendaraan kecuali kendaraan bermotor TNI/Polri dan Korps Diplomatik.
2. Mobil penumpang adalah setiap kendaraan bermotor yang dilengkapi dengan tempat duduk untuk sebanyak-banyaknya delapan orang, tidak termasuk tempat duduk untuk pengemudi, baik dilengkapi atau tidak dilengkapi bagasi.
3. Mobil bis adalah setiap kendaraan bermotor yang dilengkapi dengan tempat duduk untuk lebih dari delapan orang, tidak termasuk tempat duduk untuk pengemudi, baik dilengkapi atau tidak dilengkapi bagasi.
4. Mobil truk adalah setiap kendaraan bermotor yang digunakan untuk angkutan barang, selain mobil penumpang, mobil bis dan kendaraan bermotor roda dua.
5. Kantor Pos adalah tempat pemberi pelayanan komunikasi tertulis dan atau surat elektronik, layanan paket, layanan logistik, layanan transaksi keuangan, dan

**TECHNICAL NOTES**

1. *Motor vehicles are any kind of vehicles motorized by machine set up in those vehicles, they are usually used for transporting peoples or goods on roads except vehicles moving along a railway line. The data cover all kinds of motor vehicles except those belong to Indonesia Army Force Indonesian State Police and Diplomatic Corps.*
2. *Passenger cars are any motor vehicles with no more than eight seats, excluding seat for driver, it can be with or without hoot.*
3. *Buses are large passenger cars having seats for more than eight passengers, excluding seat for driver, it can be with or without hoot.*
4. *Trucks are any motor vehicles used to transport goods excluding passenger cars, buses, and motorcycles.*
5. *Post Office is a service provider facility of written communication and or electronic mail, parcel service, logistics services, financial transaction services, and postal*

layanan keagenan pos untuk kepentingan umum. Rumah pos berfungsi sama seperti kantor pos dan kantor pos pembantu, bedanya rumah pos biasanya terletak di daerah terpencil.

*services to the public. Postal house has the same function as the post office and subsidiary of post office, the difference is that postal house is usually located in remote areas.*

<https://lagamkab.bps.go.id>

**ULASAN****DESCRIPTION**

## Transportasi

*Transportation*

Terdapat 2.021,72 km jalan di Kabupaten Agam pada tahun 2024 dimana sepanjang 138,56 km merupakan jalan negara yang berstatus baik dengan permukaan hotmix; 188,53 km jalan provinsi yang keseluruhannya telah di hotmix; dan berstatus baik dan 1.694,63 km sisanya merupakan jalan kabupaten dengan 18,09 persennya masih kerikil dan tanah selain itu 8,15 persen jalannya masih berstatus rusak berat.

*There will be 2,021.72 km of roads in Agam Regency in 2024, of which 138.56 km are state roads with good status with hotmix surfaces; 188.53 km of provincial roads, all of which have been hotmixed; and have good status and the remaining 1,694.63 km are district roads with 18.09 percent still gravel and dirt, apart from that, 8.15 percent of the roads are still in serious damage.*

Kabupaten Agam dengan kondisi geografis yang dilalui oleh banyak sungai dan anak sungai, membutuhkan jembatan sebagai penghubung satu wilayah dengan wilayah lainnya. Dari catatan Dinas Pekerjaan Umum dan Tata Ruang, tercatat sebanyak 320 jembatan di Kabupaten Agam, yang tersebar di semua kecamatan yang ada. Kecamatan Lubuk Basung merupakan kecamatan yang memiliki jumlah jembatan terbanyak yaitu sebanyak 68 jembatan, diikuti oleh Kecamatan Ampek Nagari dengan 32 jembatan.

*Agam Regency, with its geographical conditions, which are traversed by many rivers and tributaries, requires a bridge to connect one region to another. From the records of the Public Works and Spatial Planning Department, there are 320 bridges in Agam Regency, spread across all Districts. Lubuk Basung District is the district that has the largest number of bridges, namely 68 bridges, followed by Ampek Nagari District with 32 bridges.*

Sebanyak 4.294 unit kendaraan dinyatakan wajib uji di UPKB Kabupaten Agam pada tahun 2024, 1.228 unit berjenis truck, dan 2.237 unit berjenis pick up.

*A total of 4,294 vehicle units are declared to be required to be tested at the Agam Regency UPKB in 2024, 1,228 units are trucks, and 2,237 units are pick-up types.*

Komunikasi

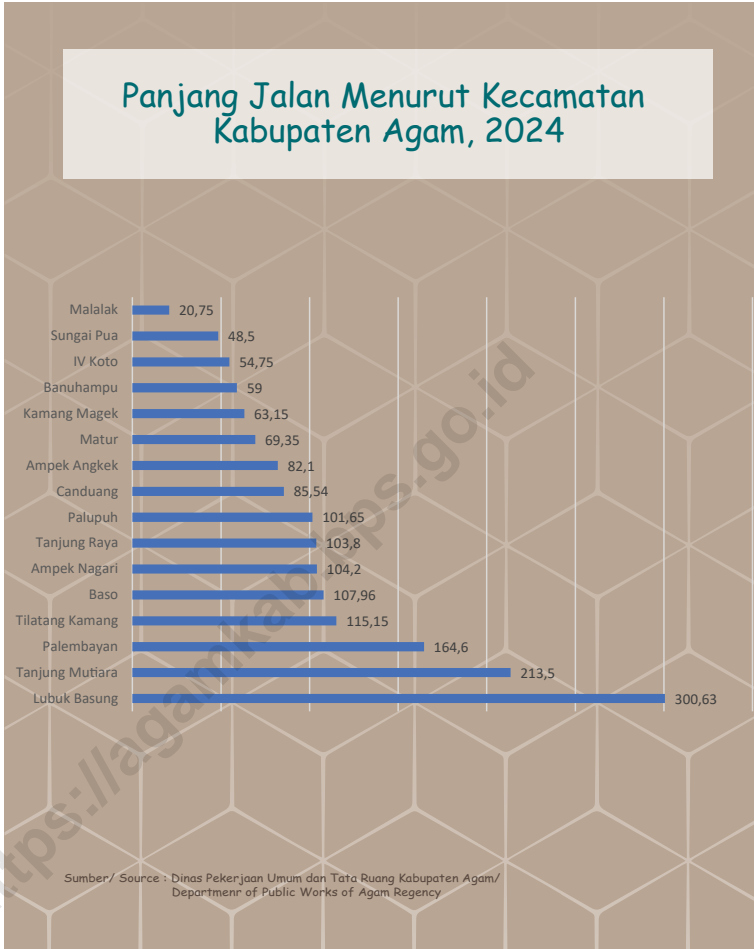
Berdasarkan data Dinas Komunikasi dan Informasi Kabupaten Agam, pada tahun 2024 terdapat 221 menara telekomunikasi yang tersebar di enam belas kecamatan di Kabupaten Agam, melayani provider Telkomsel, Indosat, XL Axiata, Friend/Protelindo. 45,71 persen merupakan tower untuk provider PT.Centratama Telekomunikasi Indonesia dengan penyumbang menara telekomunikasi terbanyak, dan 13,81 persen merupakan tower bersama.

Terdapat 12 unit pos pembantu di Kabupaten Agam pada tahun 2024. Sebanyak lima kecamatan tidak memiliki pos pembantu yaitu Kecamatan IV Koto, Malalak, Sungai Pua, Canduang dan Kamang Magek. Sebanyak 7.338 Pos Express dan 74.456 Pos Kilat Khusus yang dikirimkan pada tahun 2024, sementara itu 1.485 Pos Express dan 39.163 Pos Kilat Khusus yang masuk.

Communication

*Based on data from the Agam Regency Communication and Information Service, in 2024 there will be 221 telecommunications towers spread across sixteen Districts in Agam Regency, serving providers Telkomsel, Indosat, XL Axiata, Friend/Protelindo. 45.71 percent are towers for the provider PT. Centratama Telekomunikasi Indonesia with the largest contributor of telecommunications towers, and 13.81 percent are shared towers.*

*There will be 12 auxiliary post units in Agam Regency in 2024. A total of six Districts do not have auxiliary posts, namely Ampek Nagari, Iv Koto, Malalak, Sungai Pua, Canduang and Kamang Magek Districts. A total of 7.338 Express Posts and 74.456 Special Express Posts were sent in 2024, meanwhile 1.485 Express Posts and 39.163 Special Express Posts were received*



**Gambar** 8.1  
**Figures**

**Panjang Jalan Menurut Kecamatan di Kabupaten  
Agam (km), 2024**  
**Length of Roads by District in Agam Regency (km), 2024**



**Gambar**  
**Figures** 8.2

**Panjang Jalan Menurut Jenis Permukaan Jalan di  
Kabupaten Agam (km), 2024**  
*Length of Roads by Road Surface Type in Agam Regency  
(km), 2024*

## 8.1 TRANSPORTASI / TRANSPORTATION

**Tabel 8.1.1 Panjang Jalan<sup>1</sup> Menurut Tingkat Kewenangan Pemerintahan di Kabupaten Agam (km), 2022–2024**  
**Table 8.1.1 Length of Roads<sup>1</sup> by Level of Government Authority in Agam Regency (km), 2022–2024**

| Tingkat Kewenangan Pemerintahan<br>Level of Government Authority | 2022            | 2023            | 2024            |
|--|-----------------|-----------------|-----------------|
| (1)  | (2)             | (3)             | (4)             |
| Negara <sup>2</sup> /State <sup>2</sup>                          | 138,56          | 138,56          | 138,56          |
| Provinsi/Province  | 188,53          | 188,53          | 188,53          |
| Kabupaten/Kota<br>Regency/Municipality                           | 1.694,63        | 1.694,63        | 1.694,63        |
| <b>Jumlah/Total</b>  | –               | –               | –               |
|  | <b>2.021,72</b> | <b>2.021,72</b> | <b>2.021,72</b> |

Catatan/Note: <sup>1</sup> Data tidak termasuk panjang jalan tol/Excluding toll road

<sup>2</sup> Berdasarkan Keputusan Menteri Pekerjaan Umum dan Perumahan Rakyat No. 248/KPTS/M/2019/Based on Public Work and Public Housing Ministerial Decree No. 248/KPTS/M/2019

Sumber/Source: Dinas Pekerjaan Umum dan Tata Ruang Kabupaten Agam/Departmenr of Public Works of Agam Regency

**Tabel 8.1.2**  
**Table**

**Panjang Jalan Kabupaten Menurut Jenis Permukaan Jalan menurut Kecamatan di Kabupaten Agam (km), 2024**  
***Length of District Roads by Type of Road Surface by District in Agam Regency (km), 2024***

| Kecamatan<br><i>District</i> | Jenis Permukaan Jalan Km)<br><i>Kind of Road (Km)</i> |                       |                          |                      | Jumlah<br><i>Total</i> |
|------------------------------|---|-----------------------|--------------------------|----------------------|------------------------|
|                              | Aspal<br><i>Asphalt</i>                               | Beton<br><i>Rigid</i> | Kerikil<br><i>Gravel</i> | Tanah<br><i>Land</i> |                        |
| (1)                          | (2)   | (3)                   | (4)                      | (5)                  | (6)                    |
| Tanjung Mutiara              | 97,85   | 21,92                 | 42,57                    | 51,16                | 213,50                 |
| Lubuk Basung                 | 194,46  | 31,18                 | 44,44                    | 30,55                | 300,63                 |
| Ampek Nagari                 | 52,31   | 20,05                 | 25,24                    | 6,60                 | 104,20                 |
| Tanjung Raya                 | 74,60   | 24,60                 | 0,00                     | 4,60                 | 103,80                 |
| Matur                        | 35,26   | 30,72                 | 0,47                     | 2,90                 | 69,35                  |
| IV Koto                      | 22,55   | 28,94                 | 0,10                     | 3,16                 | 54,75                  |
| Malalak                      | 16,72   | 4,03                  | 0,00                     | 0,00                 | 20,75                  |
| Banuhampu                    | 47,63   | 11,38                 | 0,00                     | 0,00                 | 59,00                  |
| Sungai Pua                   | 32,98   | 15,12                 | 0,40                     | 0,00                 | 48,50                  |
| Ampek Angkek                 | 77,51   | 2,68                  | 1,84                     | 0,07                 | 82,10                  |
| Canduang                     | 57,74   | 26,94                 | 0,20                     | 0,66                 | 85,54                  |
| Baso                         | 75,88   | 22,77                 | 1,63                     | 7,68                 | 107,96                 |
| Tilatang Kamang              | 77,49   | 35,23                 | 0,00                     | 2,44                 | 115,15                 |
| Kamang Magek                 | 42,85   | 16,74                 | 0,07                     | 3,50                 | 63,15                  |
| Palembayan                   | 55,78   | 69,52                 | 13,50                    | 25,80                | 164,60                 |
| Palupuh                      | 35,72   | 22,18                 | 3,40                     | 40,35                | 101,65                 |
| <b>Kabupaten Agam</b>        | <b>997,32</b>   | <b>383,99</b>         | <b>133,86</b>            | <b>179,46</b>        | <b>1.694,63</b>        |

Sumber/Source: Dinas Pekerjaan Umum dan Tata Ruang Kabupaten Agam/Department of Public Works of Agam Regency

**Tabel**  
**Table** 8.1.3

**Panjang Jalan Menurut Status dan Jenis Permukaan Jalan  
(Km) di Kabupaten Agam, 2024**  
*Length of Road by Surface Type and Status (Km) in Agam  
Regency, 2024*

| Jenis Jalan<br><i>Kind of Street</i> | Jenis Permukaan Jalan Km)<br><i>Kind of Road (Km)</i> |                                   |                          |                      |
|--------------------------------------|---|-----------------------------------|--------------------------|----------------------|
|                                      | Hotmix/Lapen/<br>Macadam                              | Cat Beton<br><i>Cast Concrete</i> | Kerikil<br><i>Gravel</i> | Tanah<br><i>Land</i> |
| (1)                                  | (2)   | (3)                               | (4)                      | (5)                  |
| Jalan Nasional                       | 138,56  | –                                 | –                        | –                    |
| Jalan Provinsi                       | 188,53  | –                                 | –                        | –                    |
| Jalan Kabupaten                      | 997,32  | 383,99                            | 133,86                   | 179,46               |
| <b>Jumlah</b>                        | <b>1.324,41</b>                                       | <b>383,99</b>                     | <b>133,86</b>            | <b>179,46</b>        |

Sumber/Source: Dinas Pekerjaan Umum dan Tata Ruang Kabupaten Agam/*Department of Public Works of Agam Regency*

**Tabel 8.1.4 Panjang Jalan Menurut Status dan Kondisi Permukaan Jalan (Km) di Kabupaten Agam, 2024**  
***Length of Road by Surface Condition and Status (Km) in Agam Regency, 2024***

| Jenis Jalan<br><i>Kind of Street</i> | Kondisi Permukaan Jalan Km<br><i>Condition of Road (Km)</i> |                               |                           | Jumlah<br><i>Total</i> |
|--------------------------------------|---|-------------------------------|---------------------------|------------------------|
|                                      | Baik<br><i>Good</i>   | Rusak Ringan<br><i>Medium</i> | Rusak Berat<br><i>Bad</i> |                        |
| (1)                                  | (2)   | (3)                           | (4)                       | (5)                    |
| Jalan Nasional                       | –   | –                             | –                         | –                      |
| Jalan Provinsi                       | –   | –                             | –                         | –                      |
| Jalan Kabupaten                      | 1.168,87  | 331,85                        | 193,91                    | 1.694,63               |
| <b>Jumlah</b>                        | <b>1.168,87</b>   | <b>331,85</b>                 | <b>193,91</b>             | <b>1.694,63</b>        |

Sumber/Source: Dinas Pekerjaan Umum dan Tata Ruang Kabupaten Agam/Department of Public Works of Agam Regency

**Tabel 8.1.5**  
**Table**

**Jumlah Jembatan Menurut Kecamatan di Kabupaten Agam, 2024**  
**Number of Bridge According to Subdistri in Agam Regency, 2024**

| Kecamatan<br>District | Jumlah Jembatan<br>Number of Bridge |
|-----------------------|-------------------------------------|
| (1)                   | (2)                                 |
| Tanjung Mutiara       | 31                                  |
| Lubuk Basung          | 68                                  |
| Ampek Nagari          | 32                                  |
| Tanjung Raya          | 23                                  |
| Matur                 | 7                                   |
| IV Koto               | 6                                   |
| Malalak               | 4                                   |
| Banuhampu             | 3                                   |
| Sungai Pua            | 3                                   |
| Ampek Angkek          | 28                                  |
| Canduang              | 12                                  |
| Baso                  | 12                                  |
| Tilatang Kamang       | 17                                  |
| Kamang Magek          | 17                                  |
| Palembayan            | 31                                  |
| Palupuh               | 26                                  |
| <b>Kabupaten Agam</b> | <b>320</b>                          |

Sumber/Source: Dinas Pekerjaan Umum dan Tata Ruang Kabupaten Agam/Department of Public Works of Agam Regency

**Tabel 8.1.6** Jumlah Kendaraan Wajib Uji di Kabupaten Agam Berdasarkan Jenis Kendaraan (Unit), 2014–2024  
**Table** *Amount of Motor Vehicle Obligated to Test Immearsurable of Agam Regency Based on Kind of Vehicles, 2014–2024*

| Tahun<br>Year | Mobil Penumpang<br>Car Passenger |   |              | Mobil Barang<br>Estate Car |                    |                |
|---------------|----------------------------------|---|--------------|----------------------------|--------------------|----------------|
|               | Oplet<br>Jipney                  | Angkutan<br>Sewa<br>Transportation<br>of Rent | Taxi<br>Taxi | Truck<br>Truck             | Pick Up<br>Pick Up | Tangki<br>Tank |
| (1)           | (2)                              | (3)   | (4)          | (5)                        | (6)                | (7)            |
| 2014          | 18                               | 16  | –            | 1.152                      | 1.835              | 14             |
| 2015          | 14                               | 16  | –            | 1.141                      | 1.817              | 13             |
| 2016          | 9                                | 16  | –            | 1.079                      | 1.835              | 13             |
| 2017          | 9                                | 16  | –            | 1.069                      | 1.817              | 13             |
| 2018          | –                                | 16  | –            | 1.029                      | 1.709              | 13             |
| 2019          | –                                | 18  | –            | 1.038                      | 1.795              | 13             |
| 2020          | –                                | 18  | –            | 1.038                      | 1.795              | 13             |
| 2021          | –                                | 10  | –            | 153                        | 405                | 5              |
| 2022          | 14                               | 27  | –            | 897                        | 3.016              | 11             |
| 2023          | 17                               | 20  | –            | 898                        | 2.916              | 11             |
| 2024          | –                                | 28  | –            | 697                        | 2.230              | 12             |

Lanjutan Tabel/*Continued Table 8.1.6*

| Tahun<br>Year | Mobil Bus<br>Car Bus |                      | Mobil Barang<br>Estate Car |                  | Jumlah<br>Total |
|---------------|----------------------|----------------------|----------------------------|------------------|-----------------|
|               | Bus<br>Bus           | Mini Bus<br>Mini Bus | Tempelan<br>Patching       | Gandengan<br>Tow |                 |
| (1)           | (8)                  | (9)                  | (10)                       | (11)             | (12)            |
| 2014          | 149                  | 723                  | –                          | –                | 3.905           |
| 2015          | 136                  | 693                  | –                          | –                | 3.830           |
| 2016          | 127                  | 666                  | –                          | –                | 3.745           |
| 2017          | 125                  | 666                  | –                          | –                | 3.715           |
| 2018          | 107                  | 666                  | –                          | –                | 3.540           |
| 2019          | 112                  | 567                  | –                          | –                | 3.543           |
| 2020          | 77                   | 549                  | –                          | –                | 3.490           |
| 2021          | 17                   | 154                  | –                          | –                | 744             |
| 2022          | 82                   | 813                  | –                          | –                | 4.833           |
| 2023          | 265                  | 689                  | –                          | –                | 4.824           |
| 2024          | 268                  | 521                  | –                          | –                | 3.733           |

Sumber/Source: Dinas Perhubungan Kabupaten Agam/Transportation Department of Agam Regency

**Tabel 8.1.7** Jumlah Kendaraan Bermotor yang Telah Uji Berkala di UPKB Kabupaten Agam (Unit), 2024  
**Number of Motor Vehicle Oblig at Agam Regency, 2024**

| Jenis Kendaraan<br><i>Kind of Vehicles</i> | Status<br><i>Status</i> |                               |                          | Jumlah<br><i>Total</i> |
|--|-------------------------|-------------------------------|--------------------------|------------------------|
|  | Umum<br><i>Public</i>   | Tak Umum<br><i>Non Public</i> | Dinas<br><i>Services</i> |                        |
| (1)  | (2)                     | (3)                           | (4)                      | (5)                    |
| Oplet                                      | 7                       | 1                             | –                        | 8                      |
| Angkutan Sewa                              | 20                      | –                             | –                        | 20                     |
| Taxi                                       | –                       | –                             | –                        | –                      |
| Bus  | 144                     | 124                           | –                        | 268                    |
| Mini Bus                                   | 488                     | 33                            | –                        | 521                    |
| Truck                                      | 399                     | 829                           | –                        | 1.228                  |
| Pick Up                                    | 64                      | 2.173                         | –                        | 2.237                  |
| Tangki                                     | –                       | 12                            | –                        | 12                     |
| Kereta Tempelan                            | –                       | –                             | –                        | –                      |
| Kereta Gandengan                           | –                       | –                             | –                        | –                      |
| <b>Jumlah</b>                              | <b>1.122</b>            | <b>3.172</b>                  | <b>–</b>                 | <b>4.294</b>           |

Sumber/Source: Dinas Perhubungan Kabupaten Agam/Transportation Department of Agam Regency

**Tabel 8.1.8**  
**Table**

**Jumlah Kendaraan Bermotor Wajib Uji di UPKB Kabupaten Agam Berdasarkan Status (Unit), 2024**  
**Number of Motor Vehicle Oblig to Test at Agam Regency Based on Status, 2024**

| Jenis Kendaraan<br><i>Kind of Vehicles</i> | Status<br><i>Status</i> |                               |                          | Jumlah<br><i>Total</i> |
|--|-------------------------|-------------------------------|--------------------------|------------------------|
|  | Umum<br><i>Public</i>   | Tak Umum<br><i>Non Public</i> | Dinas<br><i>Services</i> |                        |
| (1)  | (2)                     | (3)                           | (4)                      | (5)                    |
| Oplet                                      | 7                       | 1                             | –                        | 8                      |
| Angkutan Sewa                              | 20                      | –                             | –                        | 20                     |
| Taxi                                       | –                       | –                             | –                        | –                      |
| Bus  | 144                     | 124                           | –                        | 268                    |
| Mini Bus                                   | 488                     | 33                            | –                        | 521                    |
| Truck                                      | 399                     | 829                           | –                        | 1.228                  |
| Pick Up                                    | 64                      | 2.173                         | –                        | 2.237                  |
| Tangki                                     | –                       | 12                            | –                        | 12                     |
| Kereta Tempelan                            | –                       | –                             | –                        | –                      |
| Kereta Gandengan                           | –                       | –                             | –                        | –                      |
| <b>Jumlah</b>                              | <b>1.122</b>            | <b>3.172</b>                  | <b>–</b>                 | <b>4.294</b>           |

Sumber/Source: Dinas Perhubungan Kabupaten Agam/Transportation Department of Agam Regency

**Tabel 8.1.9** Jumlah Kendaraan Bermotor yang Terdaftar pada Samsat Lubuk Basung Berdasarkan Jenis Kendaraan (Unit), 2024  
**Number of Motor Vehicle Registered to Samsat Lubuk Basung by Kind of Vehicle, 2024**

| Jenis Kendaraan<br><i>Kind of Vehicles</i> | Jenis Plat<br><i>Plate Type</i>  |                                    |                                | Jumlah<br><i>Total</i> |
|--|----------------------------------|------------------------------------|--------------------------------|------------------------|
|  | Plat Hitam<br><i>Black Plate</i> | Plat Kuning<br><i>Yellow Plate</i> | Plat Merah<br><i>Red Plate</i> |                        |
| (1)  | (2)                              | (3)                                | (4)                            | (5)                    |
| Sedan/Saloon Car                           | 264                              | –                                  | 2                              | 266                    |
| Jeep/Jeep                                  | 390                              | –                                  | 7                              | 397                    |
| Minibus/Mini Bus                           | 5.117                            | 33                                 | 134                            | 5.284                  |
| Bus Mikro/Micro Bus                        | 18                               | 50                                 | 15                             | 83                     |
| Bus/Bus                                    | –                                | –                                  | –                              | –                      |
| Pickup/Pick Up                             | 1.291                            | 2                                  | 26                             | 1.317                  |
| Blind Van/Blind Van                        | 20                               | –                                  | –                              | 20                     |
| Truk Ringan/Light Truck                    | 358                              | 121                                | 11                             | 490                    |
| Truk/Truck                                 | 19                               | 94                                 | –                              | 113                    |
| Sepeda Motor Roda 2/ 2 Wheel<br>Bike       | 24.405                           | –                                  | 769                            | 25.174                 |
| Sepeda Motor Roda 3/ 3 Wheel<br>Bike       | 7                                | –                                  | 20                             | 27                     |
| <b>Jumlah</b>                              | <b>31.889</b>                    | <b>300</b>                         | <b>984</b>                     | <b>33.171</b>          |

Sumber/Source: Samsat Lubuk Basung/Lubuk Basung Samsat

**Tabel 8.1.10**  
**Table**

**Jumlah Kendaraan Bermotor yang Balik Nama pada Samsat Lubuk Basung Berdasarkan Jenis Kendaraan (Unit), 2024**  
**Number of Motor Vehicle Name Change at Samsat Lubuk Basung by Kind of Vehicle, 2024**

| Jenis Kendaraan<br><i>Kind of Vehicles</i> | Jenis Plat<br><i>Plate Type</i>  |                                    |                                | Jumlah<br><i>Total</i> |
|--|----------------------------------|------------------------------------|--------------------------------|------------------------|
|  | Plat Hitam<br><i>Black Plate</i> | Plat Kuning<br><i>Yellow Plate</i> | Plat Merah<br><i>Red Plate</i> |                        |
| (1)  | (2)                              | (3)                                | (4)                            | (5)                    |
| Sedan/Saloon Car                           | 17                               | –                                  | –                              | 17                     |
| Jeep/Jeep                                  | 47                               | –                                  | –                              | 47                     |
| Minibus/Mini Bus                           | 576                              | –                                  | 8                              | 584                    |
| Bus Mikro/Micro Bus                        | 2                                | 4                                  | 2                              | 8                      |
| Bus/Bus                                    | –                                | –                                  | –                              | –                      |
| Pickup/Pick Up                             | 116                              | –                                  | 1                              | 117                    |
| Blind Van/Blind Van                        | 3                                | –                                  | –                              | 3                      |
| Truk Ringan/Light Truck                    | 14                               | 20                                 | 1                              | 35                     |
| Truk/Truck                                 | 3                                | 28                                 | –                              | 31                     |
| Sepeda Motor Roda 2/ 2 Wheel<br>Bike       | 3.585                            | –                                  | 16                             | 3.601                  |
| Sepeda Motor Roda 3/ 3 Wheel<br>Bike       | 5                                | –                                  | 5                              | 10                     |
| <b>Jumlah</b>                              | <b>4.368</b>                     | <b>52</b>                          | <b>33</b>                      | <b>4.453</b>           |

Sumber/Source: Samsat Lubuk Basung/Lubuk Basung Samsat

**Tabel 8.1.11** Jumlah Kendaraan Bermotor yang Terdaftar pada Samsat Bukittinggi Berdasarkan Jenis Kendaraan (Unit), 2024  
**Number of Motor Vehicle Registered to Samsat Bukittinggi by Kind of Vehicle, 2024**

| Jenis Kendaraan<br><i>Kind of Vehicles</i> | Jenis Plat<br><i>Plate Type</i>  |                                    |                                | Jumlah<br><i>Total</i> |
|--|----------------------------------|------------------------------------|--------------------------------|------------------------|
|  | Plat Hitam<br><i>Black Plate</i> | Plat Kuning<br><i>Yellow Plate</i> | Plat Merah<br><i>Red Plate</i> |                        |
| (1)  | (2)                              | (3)                                | (4)                            | (5)                    |
| Sedan/Saloon Car                           | 644                              | –                                  | –                              | 644                    |
| Jeep/Jeep                                  | 852                              | –                                  | 2                              | 854                    |
| Minibus/Mini Bus                           | 9.625                            | 176                                | 34                             | 9.835                  |
| Bus Mikro/Micro Bus                        | 48                               | 8                                  | 4                              | 60                     |
| Bus/Bus                                    | –                                | –                                  | –                              | –                      |
| Pickup/Pick Up                             | 1.897                            | 5                                  | 15                             | 1.917                  |
| Blind Van/Blind Van                        | 97                               | –                                  | 1                              | 98                     |
| Truk Ringan/Light Truck                    | 346                              | 142                                | –                              | 488                    |
| Truk/Truck                                 | 48                               | 23                                 | –                              | 71                     |
| Sepeda Motor Roda 2/ 2 Wheel<br>Bike       | 45.205                           | –                                  | 182                            | 45.387                 |
| Sepeda Motor Roda 3/ 3 Wheel<br>Bike       | 20                               | –                                  | 4                              | 24                     |
| <b>Jumlah</b>                              | <b>58.782</b>                    | <b>354</b>                         | <b>242</b>                     | <b>59.378</b>          |

Sumber/Source: Samsat Bukittinggi/Bukittinggi Samsat

**Tabel 8.1.12**  
**Table**

**Jumlah Kendaraan Bermotor yang Balik Nama pada Samsat Bukittinggi Berdasarkan Jenis Kendaraan (Unit), 2024**  
**Number of Motor Vehicle Name Change at Samsat Bukittinggi by Kind of Vehicle, 2024**

| Jenis Kendaraan<br><i>Kind of Vehicles</i> | Jenis Plat<br><i>Plate Type</i>  |                                    |                                | Jumlah<br><i>Total</i> |
|--|----------------------------------|------------------------------------|--------------------------------|------------------------|
|  | Plat Hitam<br><i>Black Plate</i> | Plat Kuning<br><i>Yellow Plate</i> | Plat Merah<br><i>Red Plate</i> |                        |
| (1)  | (2)                              | (3)                                | (4)                            | (5)                    |
| Sedan/Saloon Car                           | 42                               | –                                  | –                              | 42                     |
| Jeep/Jeep                                  | 72                               | –                                  | –                              | 72                     |
| Minibus/Mini Bus                           | 835                              | 2                                  | 5                              | 842                    |
| Bus Mikro/Micro Bus                        | 6                                | –                                  | –                              | 6                      |
| Bus/Bus                                    | –                                | –                                  | –                              | –                      |
| Pickup/Pick Up                             | 191                              | –                                  | –                              | 191                    |
| Blind Van/Blind Van                        | 10                               | –                                  | –                              | 10                     |
| Truk Ringan/Light Truck                    | 22                               | 8                                  | –                              | 30                     |
| Truk/Truck                                 | 3                                | 3                                  | –                              | 6                      |
| Sepeda Motor Roda 2/ 2 Wheel<br>Bike       | 4.599                            | –                                  | 21                             | 4.620                  |
| Sepeda Motor Roda 3/ 3 Wheel<br>Bike       | 12                               | –                                  | –                              | 12                     |
| <b>Jumlah</b>                              | <b>5.792</b>                     | <b>13</b>                          | <b>26</b>                      | <b>5.831</b>           |

Sumber/Source: Samsat Bukittinggi/Bukittingi Samsat

## 8.2 KOMUNIKASI COMMUNICATION

**Tabel 8.2.1** Jumlah Kantor Pos Pembantu Menurut Kecamatan di Kabupaten Agam, 2021–2024  
*Number of Post Offices Subsidiaries by District in Agam Regency, 2021–2024*

| Kecamatan<br>District | 2021      | 2022      | 2023      | 2024      |
|-----------------------|-----------|-----------|-----------|-----------|
| (1)                   | (2)       | (3)       | (4)       | (5)       |
| Tanjung Mutiara       | 1         | 1         | 1         | 1         |
| Lubuk Basung          | 2         | 2         | 2         | 1         |
| Ampek Nagari          | –         | –         | –         | 1         |
| Tanjung Raya          | 1         | 1         | 2         | 2         |
| Matur                 | 1         | 1         | 1         | 1         |
| IV Koto               | 1         | –         | –         | –         |
| Malalak               | –         | –         | –         | –         |
| Banuhampu             | 1         | 1         | 1         | 1         |
| Sungai Pua            | –         | –         | –         | –         |
| Ampek Angkek          | 1         | 1         | 1         | 1         |
| Canduang              | –         | –         | –         | –         |
| Baso                  | 1         | 1         | 1         | 1         |
| Tilatang Kamang       | 1         | 1         | 1         | 1         |
| Kamang Magek          | –         | –         | –         | –         |
| Palembayan            | 1         | 1         | 1         | 1         |
| Palupuh               | 1         | 1         | 1         | 1         |
| <b>Kabupaten Agam</b> | <b>12</b> | <b>11</b> | <b>12</b> | <b>12</b> |

Sumber/Source: PT Pos Indonesia Cabang Bukittinggi/Indonesian Post Persero, Bukittinggi Branch

**Tabel**  
**Table** 8.2.2

**Jumlah Wesel Pos yang Dikirm dan Diterima di Kabupaten  
Agam, 2013–2024**  
**Number of Sent and Received Money Order in Agam,  
2013–2024**

| Tahun<br>Year | Pos Wesel (Ribuan Rupiah)<br>Money Order( |                       |
|---------------|---|-----------------------|
|               | Dikirim<br>Sent                           | Diteriima<br>Received |
| (1)           | (2)                                       | (3)                   |
| 2013          | 20.311.191,239                            | 55.846.783,400        |
| 2014          | 21.103.090,039                            | 54.946.783,400        |
| 2015          | 14.444.490,466                            | 41.332.706,600        |
| 2016          | 17.198.941,817                            | 30.766.151,803        |
| 2017          | 15.944.081,335                            | 24.277.000,093        |
| 2018          | 13.237.042,386                            | 22.656.216,772        |
| 2019          | 13.616.847,718                            | 18.344.936,350        |
| 2021          | 4.176.227,851                             | 25.589.048,965        |
| 2021          | 4.301.775,509                             | 4.347.826,456         |
| 2022          | 3.669.489,151                             | 3.874.130,240         |
| 2023          | 1.035.555,553                             | 2.930.075,138         |
| 2024          | 1.338.170,776                             | 5.706.622,715         |

Sumber/Source: PT Pos Indonesia Cabang Bukittinggi/Indonesian Post Persero, Bukittinggi Branch

**Tabel 8.2.3** Jumlah Surat Ekspres dan Surat Kilat Khusus yang Dikirim dan Diterima di Kabupaten Agam, 2023–2024  
**Number of Express Letters and Special Express Letters that are Sent and Received in Agam, 2023–2024**

| Produk<br>Product                                  | 2023            |                      |
|--|-----------------|----------------------|
|  | Dikirim<br>Sent | Diterima<br>Received |
| (1)  | (2)             | (3)                  |
| Paket Ekspres<br>Express Packages                  | 3.932           | 4.032                |
| Pos Paket Kilat Khusus<br>Special Express Packages | 124.901         | 58.846               |

Sumber/Source: PT Pos Indonesia Cabang Bukittinggi/Indonesian Post Persero, Bukittinggi Branch

Lanjutan Tabel/*Continued Table* 8.2.3

| Produk<br>Product   | 2024            |                      |
|---|-----------------|----------------------|
|   | Dikirim<br>Sent | Diterima<br>Received |
| (1)   | (2)             | (3)                  |
| Paket Ekspres<br><i>Ekspres Packages</i>                  | 7.338           | 1.485                |
| Pos Paket Kilat Khusus<br><i>Special Express Packages</i> | 74.456          | 39.163               |

Sumber/*Source*: PT Pos Indonesia Cabang Bukittinggi/*Indonesian Post Persero, Bukittinggi Branch*

**Tabel 8.2.4** Jumlah Penerimaan dan Pengeluaran Giro dan Cek Pos di Kabupaten Agam, 2013–2024  
**Number of Gyro and Post Office Check Income and Expenditure in Agam, 2013–2024**

| Tahun<br>Year | Giro (Ribuan Rupiah)<br>Money Order (Thousand Rupiah) |                      |
|---------------|---|----------------------|
|               | Dikirim<br>Sent                                       | Diterima<br>Received |
| (1)           | (2)   | (3)                  |
| 2013          | 27.641.580,400  | 27.432.611,330       |
| 2014          | 17.686.731,070  | 39.737.252,702       |
| 2015          | 47.220.731,471  | 36.268.959,708       |
| 2016          | 10.327.197,751  | 6.485.251,181        |
| 2017          | 10.065.669,648  | 18.674.315,818       |
| 2018          | 82.283,684  | 26.851.960,915       |
| 2019          | 74.683,502  | 28.770.499,023       |
| 2021          | 1.654.463,526   | 2.147.896,209        |
| 2021          | 899.895,247   | 914.015,817          |
| 2022          | 2.203.099,572   | 2.215.519,776        |
| 2023          | 2.035.745,075   | 2.039.468,182        |
| 2024          | –   | –                    |

Sumber/Source: PT Pos Indonesia Cabang Bukittinggi/Indonesian Post Persero, Bukittinggi Branch

**Tabel 8.2.5**  
**Table**

**Jumlah Menara Telekomunikasi Berdasarkan Nama Provider Menurut Kecamatan di Kabupaten Agam, 2024**  
**Number of Telecommunication Tower by The Provider's Name by Subdistri in Agam Regency, 2024**

| Kecamatan<br><i>Districts</i> | Nama Provider<br><i>Provider's Name</i> |   |                                 |                |
|-------------------------------|---|---|---------------------------------|----------------|
|                               | PT. Telkomsel                           | PT. Centratama<br>Telekomunikasi<br>Indonesia | PT. Dayamitra<br>Telekomunikasi | PT. Protelindo |
| (1)                           | (2)                                     | (3)   | (4)                             | (5)            |
| Tanjung Mutiara               | –                                       | –   | 7                               | 4              |
| Lubuk Basung                  | 1                                       | –   | 16                              | 6              |
| Ampek Nagari                  | –                                       | 1   | 6                               | –              |
| Tanjung Raya                  | 1                                       | –   | 8                               | 2              |
| Matur                         | –                                       | –   | 7                               | 5              |
| IV Koto                       | –                                       | –   | 8                               | 2              |
| Malalak                       | –                                       | –   | 2                               | –              |
| Banuhampu                     | –                                       | –   | 6                               | 7              |
| Sungai Pua                    | –                                       | –   | 2                               | 3              |
| Ampek Angkek                  | 1                                       | 1   | 5                               | 6              |
| Canduang                      | –                                       | 1   | 3                               | 1              |
| Baso                          | –                                       | –   | 9                               | 6              |
| Tilatang Kamang               | –                                       | 2   | 6                               | 7              |
| Kamang Magek                  | –                                       | –   | 5                               | 2              |
| Palembayan                    | 1                                       | –   | 8                               | –              |
| Palupuh                       | –                                       | –   | 5                               | 2              |
| <b>Kabupaten Agam</b>         | <b>4</b>                                | <b>5</b>                                      | <b>103</b>                      | <b>53</b>      |

Sumber/Source: Dinas Komunikasi dan Informasi Kabupaten Agam/Communication and Information Department of Agam Regency

| Kecamatan<br><i>Districts</i> | Nama Provider<br><i>Provider's Name</i> |                             |             |                        |
|-------------------------------|---|-----------------------------|-------------|------------------------|
|                               | PT. Solusi Menara<br>Indonesia          | PT. Solusi Tunas<br>Pratama | PT. Indosat | Tower Bersama<br>Group |
| (1)                           | (5)                                     | (6)                         | (7)         | (8)                    |
| Tanjung Mutiara               | –                                       | –                           | –           | 2                      |
| Lubuk Basung                  | 1                                       | 1                           | –           | 4                      |
| Ampek Nagari                  | 1                                       | 2                           | –           | 1                      |
| Tanjung Raya                  | 2                                       | –                           | –           | 4                      |
| Matur                         | –                                       | –                           | –           | –                      |
| IV Koto                       | 1                                       | –                           | –           | 1                      |
| Malalak                       | –                                       | –                           | –           | 1                      |
| Banuhampu                     | –                                       | –                           | –           | 2                      |
| Sungai Pua                    | –                                       | –                           | –           | –                      |
| Ampek Angkek                  | 1                                       | 1                           | –           | 6                      |
| Canduang                      | 1                                       | 1                           | –           | 3                      |
| Baso                          | –                                       | 2                           | –           | 1                      |
| Tilatang Kamang               | –                                       | 1                           | –           | 4                      |
| Kamang Magek                  | –                                       | –                           | –           | –                      |
| Palembayan                    | –                                       | –                           | –           | 2                      |
| Palupuh                       | 2                                       | –                           | –           | 2                      |
| <b>Kabupaten Agam</b>         | <b>9</b>                                | <b>8</b>                    | <b>–</b>    | <b>33</b>              |

Sumber/Source: Dinas Komunikasi dan Informasi Kabupaten Agam/Communication and Information Department of Agam Regency

## BAB

# 9

### Chapter

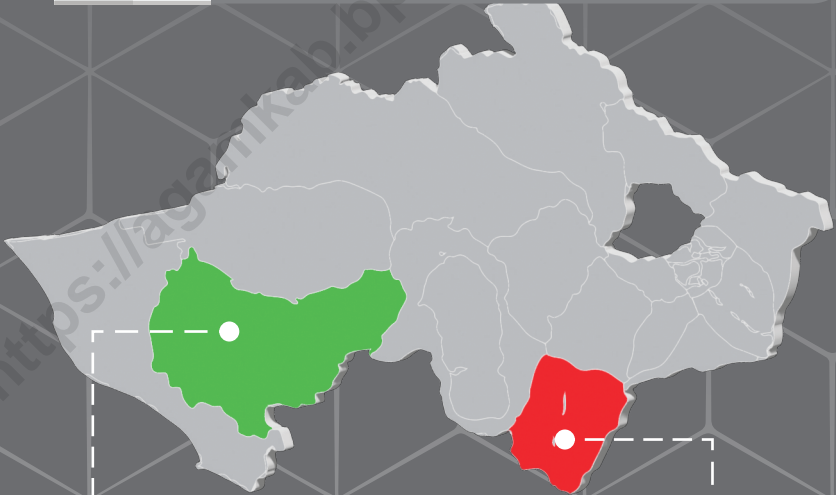
## PERBANKAN, KOPERASI DAN HARGA-HARGA

### Banking, Cooperative, and Prices



Banyaknya Koperasi Aktif di  
Kabupaten Agam 2024  
sebanyak **230** Unit dengan jumlah  
anggota **32.332**

*Number of cooperative in agam regency 2024 and its member*



**Lubuk Basung** Memiliki jumlah koperasi terbanyak yaitu sebanyak **33** unit dengan anggota sebanyak **8.007** orang

*Lubuk Basung has most cooperative in Agam, in total 33 Units and 8.007 members.*

**Malalak** Memiliki jumlah koperasi tersedikit yaitu sebanyak **0** unit dengan anggota hanya sebanyak **27** orang

*Malalak in the lowest cooperative in Agam, in total only 0 Units and 27 members.*



**PENJELASAN TEKNIS**

1. Koperasi: Organisasi ekonomi yang dimiliki dan dioperasikan oleh seorang demi kepentingan bersama.
2. IHK merupakan indikator inflasi di Indonesia. Sejak Januari 2017, IHK dihitung berdasarkan Survei Biaya Hidup (SBH) di 82 kota tahun 2015 yang mencakup sekitar 225–462 komoditas.
3. IHK mencakup 7 kelompok, yaitu: bahan makanan; makanan jadi, minuman, rokok, dan tembakau; perumahan, air, listrik, gas, dan bahan bakar; sandang; kesehatan; pendidikan, rekreasi, dan olahraga; transpor, komunikasi, dan jasa keuangan.
4. Data Koperasi dihimpun dari Dinas Perindustrian, Perdagangan, Koperasi, Usaha Mikro Kecil Menengah Kabupaten Agam.
5. Data bank dihimpun dari Bank BPD Cabang Lubuk Basung dan Otorita Jasa Keuangan.

**TECHNICAL NOTES**

1. *Cooperatives: Economic organizations owned and operated by a person for the common goods.*
2. *CPI is the indicator of inflation in Indonesia. Since January 2017, the CPI has been calculated from the 2015 Cost of Living Survey (CLS) of 82 cities, which covered 225–462 commodities*
3. *CPI consists of 7 groups as follows: foodstuff; prepared food, beverages, and tobacco products; housing , water, electricity, gas, and fuel; clothing ; health; education, recreation, and sports; transportation, communication, and financial services.*
4. *Cooperative data is collected from the Department of Industry, Trade, Cooperatives, Micro, Small and Medium Enterprises, Agam Regency.*
5. *Bank data is collected from the Lubuk Basung Branch of the BPD Bank and the Financial Services Authority.*



**ULASAN****DESCRIPTION**

Sebanyak 230 koperasi (37 diantaranya merupakan Koperasi Unit Desa) terdaftar di Dinas Koperasi, Perindustrian, Perdagangan, Usaha Mikro Kecil dan Menengah Kabupaten Agam Pada Tahun 2024, terjadi penambahan 1 unit koperasi dengan rincian satu unit penambahan di Kecamatan Lubuk Basung. Total Anggota yang terhimpun dari 220 koperasi tersebut sebanyak 32.216 anggota.

Secara rata-rata, dana yang dihimpun pada Bank Pembangunan Daerah cabang Lubuk Basung setiap bulannya tercatat sebesar Rp.374.622 juta, dengan rincian sebesar Rp.123.775 juta merupakan dana giro, Rp.44.243 juta merupakan dana deposito dan Rp.206.604 juta merupakan dana tabungan. Pada akhir masa 2024, tercatat sebanyak 44.626 penabung dengan total nilai tabungan sebesar Rp.223.423 juta.

Berdasarkan data dari otoritas jasa keuangan, pada tahun 2024 terdapat sebanyak 25 bank umum dan satu bank syariah. Satu bank berstatus sebagai kantor cabang dan dua puluh empat kantor cabang pembantu. Pada Desember 2024, tercatat jumlah rekening tabungan pada bank umum yang ada di Kabupaten Agam sebanyak 44.621 rekening dengan nilai Rp.220.337.750.000 . Selain itu juga

*A total of 230 cooperatives (37 of which are Village Unit Cooperatives) are registered with the Department of Cooperatives, Industry, Trade, Micro, Small and Medium Enterprises of Agam Regency. In 2024, there will be an addition of 1 cooperative unit with details of one additional unit in Lubuk Basung District. The total number of members gathered from the 220 cooperatives is 32,216 members.*

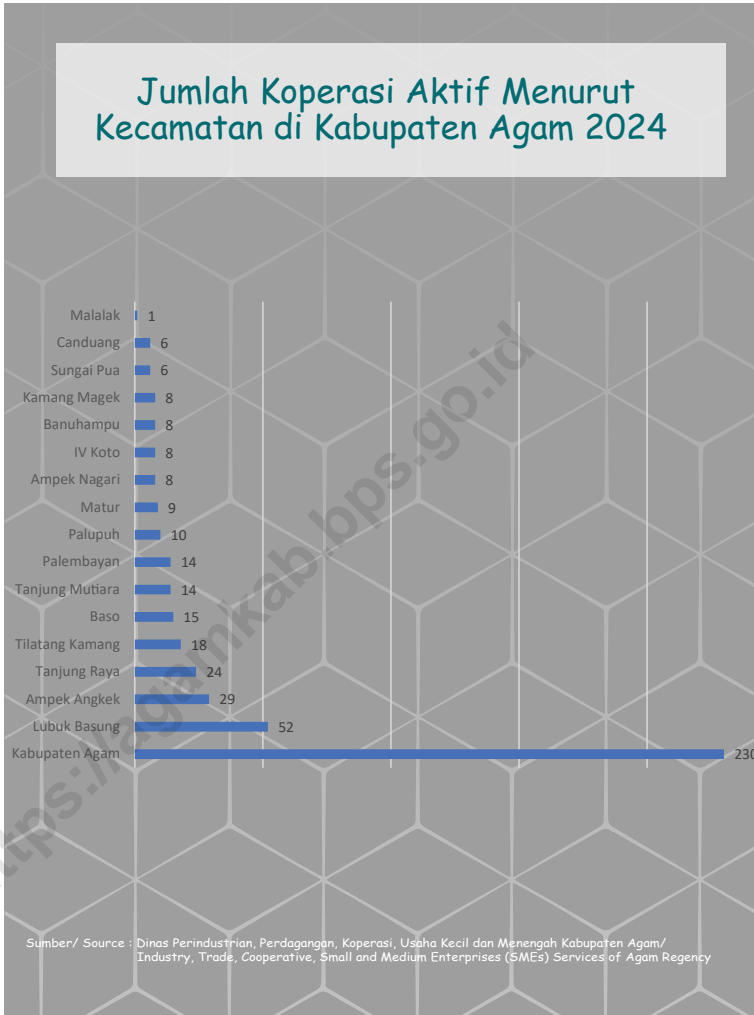
*On average, the funds collected at the Lubuk Basung branch of the Regional Development Bank each month are recorded at IDR 374,622 million, with details of IDR 123,775 million being current account funds, IDR 44,243 million being deposit funds and IDR 206,604 million being savings funds . At the end of 2024, there were 44,626 savers with a total savings value of IDR 223,423 million.*

*Based on data from the financial services authority, in 2024 there will be 25 commercial banks and one sharia bank. One bank has the status of a branch office and twenty-four sub-branch offices. In December 2024, the number of savings accounts recorded at commercial banks in Agam Regency was 44,621 accounts with a value of IDR 220,337,750,000. Apart from that, there were also 691 deposit accounts*

tercatat sebanyak 691 rekening deposito dengan nilai Rp.45.275.950.000 dan rekening giro sebanyak 909 rekening dengan nilai Rp.35.898.590.000. Jumlah pinjaman tercatat sebanyak Rp.158.868.530.000, sebanyak Rp.105.094.040.000 merupakan pinjaman sektor perdagangan besar dan eceran; Rp.36.347.590.000 merupakan pinjaman sektor pertanian, perburuan dan kehutanan.

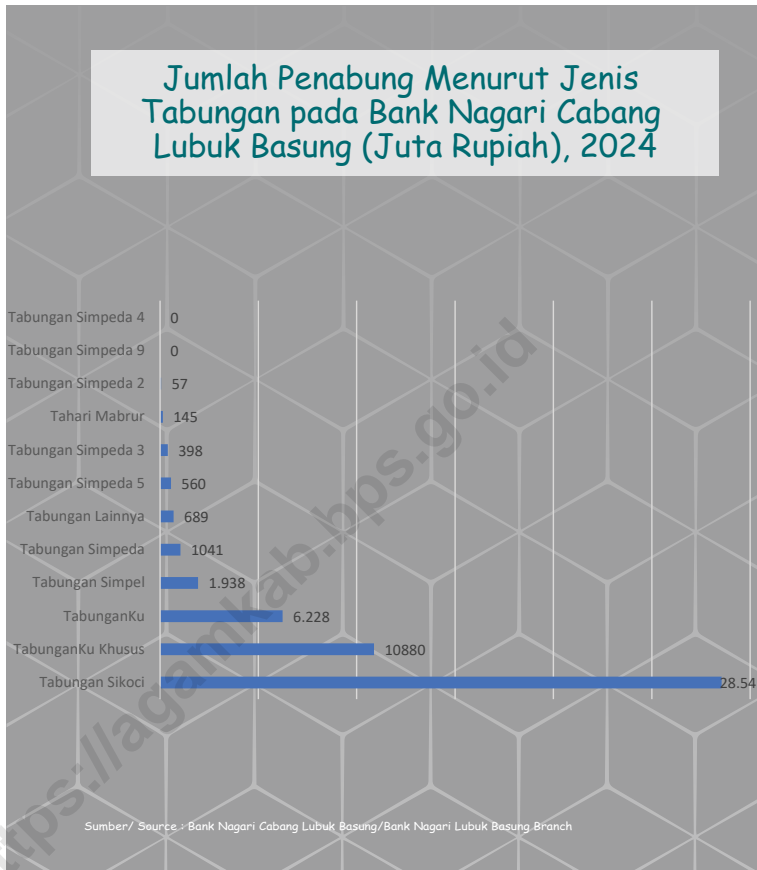
*with a value of IDR 45,275,950,000 and 909 checking accounts with a value of IDR 35,898,590,000. The recorded loan amount was Rp. 158,868,530,000, of which Rp. 105,094,040,000 was a loan from the wholesale and retail trade sector; IDR 36,347,590,000 is a loan for the agricultural, hunting and forestry sectors.*

<https://lagamkab.bps.go.id>



**Gambar**  
**Figures** 9.1

**Jumlah Koperasi Aktif di Kabupaten Agam, 2024**  
**Number of Active Cooperative in Agam Regency, 2024**



**Gambar** 9.2  
**Figures**

**Jumlah Penabung Menurut Jenis Tabungan pada Bank Nagari Cabang Lubuk Basung, 2024**  
**Number of Account and Saving Deposit at Nagari Bank of Lubuk Basung Branch (Million Rupiahs), 2024**

Tabel 9.1  
Table

**Jumlah Koperasi Aktif Menurut Kecamatan di Kabupaten Agam, 2021–2024**  
**Number of Active Cooperative by District in Agam Regency, 2021–2024**

| Kecamatan<br>District | 2021       | 2022       | 2023       | 2024       |
|-----------------------|------------|------------|------------|------------|
| (1)                   | (2)        | (3)        | (4)        | (5)        |
| Tanjung Mutiara       | 14         | 14         | 14         | 14         |
| Lubuk Basung          | 50         | 51         | 52         | 52         |
| Ampek Nagari          | 8          | 8          | 8          | 8          |
| Tanjung Raya          | 24         | 24         | 24         | 24         |
| Matur                 | 9          | 9          | 9          | 9          |
| IV Koto               | 8          | 8          | 8          | 8          |
| Malalak               | 1          | 1          | 1          | 1          |
| Banuhampu             | 9          | 8          | 8          | 8          |
| Sungai Pua            | 6          | 6          | 6          | 6          |
| Ampek Angkek          | 27         | 29         | 29         | 29         |
| Canduang              | 6          | 6          | 6          | 6          |
| Baso                  | 15         | 15         | 15         | 15         |
| Tilatang Kamang       | 18         | 18         | 18         | 18         |
| Kamang Magek          | 8          | 8          | 8          | 8          |
| Palembayan            | 14         | 14         | 14         | 14         |
| Palupuh               | 10         | 10         | 10         | 10         |
| <b>Kabupaten Agam</b> | <b>227</b> | <b>229</b> | <b>230</b> | <b>230</b> |

Sumber/Source: Dinas Koperasi, Usaha Kecil dan Menengah Kabupaten Agam/ Department of Cooperatives, Small and Medium Enterprises, Agam Regency

**Tabel**  
**Table** 9.2**Jumlah Koperasi Menurut Jenis Koperasi dan Kecamatan di Kabupaten Agam, 2024**  
**Number of Cooperative by Kind of Cooperative and District in Agam Regency, 2024**

| Kecamatan<br><i>District</i> | Jenis Koperasi/ Kind of Cooperative |           |          |          |                         | Jumlah<br><i>Total</i> |
|------------------------------|-------------------------------------|-----------|----------|----------|-------------------------|------------------------|
|                              | KUD                                 | KPRI      | KOPKAR   | KOPPAS   | Lainnya<br><i>Other</i> |                        |
| (1)                          | (2)                                 | (3)       | (4)      | (5)      | (6)                     | (7)                    |
| Tanjung Mutiara              | 3                                   | 2         | 1        | –        | 8                       | 14                     |
| Lubuk Basung                 | 6                                   | 18        | 3        | 1        | 24                      | 52                     |
| Ampek Nagari                 | 1                                   | 1         | –        | –        | 6                       | 8                      |
| Tanjung Raya                 | 3                                   | 5         | –        | –        | 16                      | 24                     |
| Matur                        | 2                                   | 2         | –        | –        | 5                       | 9                      |
| IV Koto                      | 3                                   | 2         | –        | –        | 3                       | 8                      |
| Malalak                      | –                                   | –         | –        | –        | 1                       | 1                      |
| Banuhampu                    | –                                   | 3         | –        | –        | 5                       | 8                      |
| Sungai Pua                   | 3                                   | –         | –        | –        | 3                       | 6                      |
| Ampek Angkek                 | 2                                   | 2         | –        | –        | 25                      | 29                     |
| Canduang                     | 2                                   | –         | –        | –        | 4                       | 6                      |
| Baso                         | 2                                   | 1         | –        | –        | 12                      | 15                     |
| Tilatang Kamang              | 2                                   | 4         | –        | –        | 12                      | 18                     |
| Kamang Magek                 | 3                                   | –         | –        | –        | 5                       | 8                      |
| Palembayan                   | 2                                   | 1         | 1        | –        | 10                      | 14                     |
| Palupuh                      | 3                                   | 1         | –        | –        | 6                       | 10                     |
| <b>Kabupaten Agam</b>        | <b>37</b>                           | <b>42</b> | <b>5</b> | <b>1</b> | <b>145</b>              | <b>230</b>             |

Sumber/Source: Dinas Koperasi, Usaha Kecil dan Menengah Kabupaten Agam/ Department of Cooperatives, Small and Medium Enterprises, Agam Regency

Tabel 9.3  
Table

**Jumlah Koperasi Aktif dan Anggota Menurut Kecamatan di Kabupaten Agam, 2024**  
**Number of Active Cooperative and Memeber by District in Agam Regency, 2024**

| Kecamatan<br>District | Jumlah Koperasi (unit)<br>Number of Cooperative | Jumlah Anggota (orang)<br>Number of Members |
|-----------------------|---|---|
| (1)                   | (2)   | (3)   |
| Tanjung Mutiara       | 10  | 1.872                                       |
| Lubuk Basung          | 33  | 8.007                                       |
| Ampek Nagari          | 3   | 795   |
| Tanjung Raya          | 16  | 2.772                                       |
| Matur                 | 5   | 1.144                                       |
| IV Koto               | 3   | 1.760                                       |
| Malalak               | –   | 27  |
| Banuhampu             | 7   | 777   |
| Sungai Pua            | 2   | 1.740                                       |
| Ampek Angkek          | 25  | 4.295                                       |
| Canduang              | 4   | 640   |
| Baso                  | 9   | 1.900                                       |
| Tilatang Kamang       | 16  | 2.314                                       |
| Kamang Magek          | 6   | 1.087                                       |
| Palembayan            | 6   | 1.827                                       |
| Palupuh               | 4   | 1.375                                       |
| <b>Kabupaten Agam</b> | <b>149</b>                                      | <b>32.332</b>                               |

Sumber/Source: Dinas Koperasi, Usaha Kecil dan Menengah Kabupaten Agam/ Department of Cooperatives, Small and Medium Enterprises, Agam Regency

**Tabel 9.4**  
**Table****Posisi Dana Giro, Deposito dan Tabungan pada Bank Nagari Cabang Lubuk Basung (Jutaan Rupiah), 2024**  
**Clearing Account, Deposit and Saving at Nagari Bank of Lubuk Basung Branch (Million Rupiahs), 2024**

| Bulan<br>Month            | Jenis Dana yang Dihimpun<br>Type of Fund Branch |                     |                    |                 |
|---------------------------|---|---------------------|--------------------|-----------------|
|                           | Giro<br>Clearing Account                        | Deposito<br>Deposit | Tabungan<br>Saving | Jumlah<br>Total |
| (1)                       | (2)   | (3)                 | (4)                | (5)             |
| Januari/January           | 102.986   | 67.991              | 223.018            | 393.995         |
| Februari/February         | 124.296   | 67.613              | 210.196            | 402.105         |
| Maret/March               | 138.404   | 48.198              | 209.214            | 395.816         |
| April/April               | 183.758   | 48.850              | 207.888            | 440.496         |
| Mei/May                   | 181.538   | 51.113              | 199.406            | 432.057         |
| Juni/June                 | 161.287   | 52.351              | 224.409            | 438.047         |
| Juli/July                 | 123.747   | 52.839              | 220.776            | 397.362         |
| Agustus/August            | 137.897   | 53.211              | 227.060            | 418.168         |
| September/September       | 142.260   | 54.033              | 217.434            | 413.727         |
| Oktober/October           | 176.592   | 53.971              | 206.677            | 437.240         |
| November/November         | 151.577   | 52.975              | 206.634            | 411.186         |
| Desember/December         | 36.117  | 51.232              | 230.349            | 317.698         |
| <b>Rata-rata/ Average</b> | <b>138.372</b>                                  | <b>54.531</b>       | <b>215.255</b>     | <b>408.158</b>  |

Sumber/Source: Bank Nagari Cabang Lubuk Basung/Bank Nagari Lubuk Basung Branch

**Tabel 9.5**  
**Table****Posisi Deposito Berjangka Menurut Jangka Waktu pada Bank Nagari Cabang Lubuk Basung (Jutaan Rupiah), 2024**  
**Outstanding of time Deposit by Period at Nagari Bank of Lubuk Basung Branch (Million Rupiahs), 2024**

| Bulan<br>Month              | Bulan<br>Month |              |                        |                      |
|-----------------------------|----------------|--------------|------------------------|----------------------|
|                             | Maret<br>March | Juni<br>June | September<br>September | Desember<br>December |
| (1)                         | (2)            | (3)          | (4)                    | (5)                  |
| 24 Bulan/24 Month           | 100            | 100          | 100                    | 100                  |
| 12 Bulan/12 Month           | 2.970          | 3.542        | 3.482                  | 3.512                |
| 6 Bulan/6 Month             | 7.368          | 7.259        | 7.844                  | 7.604                |
| 3 Bulan/3 Month             | 13.950         | 16.295       | 17308                  | 16633                |
| < 3 Bulan/Less than 3 Month | 23.810         | 25.154       | 25.298                 | 23.358               |
| Lainnya/Others              | –              | –            | –                      | –                    |
| <b>2024</b>                 | –              | –            | –                      | –                    |

Sumber/Source: Bank Nagari Cabang Lubuk Basung/Bank Nagari Lubuk Basung Branch

**Tabel 9.6** Jumlah Penabung dan Nilai Tabungan (Jutaan Rupiah) Menurut Jenis Tabungan pada Bank Nagari Cabang Lubuk Basung, 2024  
**Number of Account and Saving Deposit at Nagari Bank of Lubuk Basung Branch (Million Rupiahs), 2024**

| Jenis Tabungan<br><i>Saving Type</i> | Penabung<br><i>Saver</i> | Nilai<br><i>Value</i> |
|--------------------------------------|--------------------------|-----------------------|
| (1)                                  | (2)                      | (3)                   |
| Tabungan Simpeda 3                   | 398                      | 3.142                 |
| Tabungan Simpeda 4                   | –                        | –                     |
| Tabungan Simpeda 5                   | 560                      | 7.107                 |
| Tahari Maburur                       | 145                      | 276                   |
| Tabungan Simpeda                     | 1041                     | 6.640                 |
| Tabungan Simpeda 2                   | 57                       | 508                   |
| Tabungan Sikoci                      | 28.541                   | 182.672               |
| Tabungan Simpeda 9                   | –                        | –                     |
| TabunganKu                           | 6.228                    | 8.278                 |
| TabunganKu Khusus                    | 10880                    | 4299                  |
| Tabungan Sempel                      | 1.938                    | 332                   |
| Tabungan Lainnya                     | 689                      | 17.095                |
| <b>Akhir Masa / End of Period</b>    | <b>50.477</b>            | <b>230.349</b>        |

Sumber/Source: Bank Nagari Cabang Lubuk Basung/Bank Nagari Lubuk Basung Branch

Tabel  
Table 9.7

**Posisi Kredit pada Bank Nagari Cabang Lubuk Basung, 2024**  
**Credit at Nagari Bank of Lubuk Basung Branch (Million Rupiahs), 2024**

| Bulan<br>Month      | Jumlah Nasabah<br>Number of<br>Costumers | Plafond<br>Ceiling | Baki Debet<br>Debit Tray |
|---------------------|--|--------------------|--------------------------|
| (1)                 | (2)                                      | (3)                | (4)                      |
| Januari/January     | 5.791                                    | 824.731            | 666.880                  |
| Februari/February   | 5.795                                    | 820.036            | 674.123                  |
| Maret/March         | 5.831                                    | 828.208            | 682.759                  |
| April/April         | 5.856                                    | 831.697            | 683.799                  |
| Mei/May             | 5.882                                    | 834.781            | 682.354                  |
| Juni/June           | 5.902                                    | 841.138            | 687.015                  |
| Juli/July           | 5.887                                    | 841.862            | 686.254                  |
| Agustus/August      | 5.929                                    | 849.436            | 692.422                  |
| September/September | 6.000                                    | 864.575            | 704.964                  |
| Oktober/October     | 6.005                                    | 866.274            | 707.610                  |
| November/November   | 5.998                                    | 870.963            | 712.889                  |
| Desember/December   | 5.984                                    | 871.587            | 709.942                  |

Sumber/Source: Bank Nagari Cabang Lubuk Basung/Bank Nagari Lubuk Basung Branch

**Tabel 9.8** Jumlah Kantor Bank Menurut Kelompok Bank di Kabupaten Agam, 2024  
**Number of Bank Office by Bank Group in Agam Regency, 2024**

| Kelompok Bank<br>Bank Group | KP  | KC  | KCP | KK  |
|-----------------------------|-----|-----|-----|-----|
| (1)                         | (2) | (3) | (4) | (5) |
| Bank Umum                   |     |     |     |     |
| Bank Persero                | –   | –   | 20  | –   |
| Bank Pembangunan Daerah     | –   | 1   | 3   | –   |
| Bank Swasta                 | –   | –   | –   | –   |
| Bank Asing                  | –   | –   | –   | –   |
| Bank Umum Syariah           |     |     |     |     |
| Bank Swasta Nasional        | –   | –   | 1   | –   |
| Bank Pembangunan Daerah     | –   | –   | –   | –   |

Sumber/Source: Otoritas Jasa Keuangan/Financial Service Authority

Tabel 9.9  
Table

**Jumlah Rekening dan Nominal Giro Bank Umum di Kabupaten Agam (Rupiah), 2024**  
**Number of Accounts and Current Accounts of Commercial Banks in Agam Regency (Rupiahs), 2024**

| Bulan<br>Month      | Jumlah Rekening<br>Number of Account | Giro<br>Giro    |
|---------------------|--------------------------------------|-----------------|
| (1)                 | (2)                                  | (3)             |
| Januari/January     | 892                                  | 119.768.150.216 |
| Februari/February   | 894                                  | 139.724.735.937 |
| Maret/March         | 897                                  | 143.750.574.430 |
| April/April         | 897                                  | 194.948.394.941 |
| Mei/May             | 877                                  | 158.785.128.685 |
| Juni/June           | 890                                  | 136.453.023.985 |
| Juli/July           | 894                                  | 115.465.375.975 |
| Agustus/August      | 900                                  | 119.377.019.987 |
| September/September | 902                                  | 115.262.823.832 |
| Oktober/October     | 904                                  | 144.818.966.825 |
| November/November   | 906                                  | 60.957.532.542  |
| Desember/December   | 909                                  | 35.898.586.181  |

Sumber/Source: Otoritas Jasa Keuangan/Financial Service Authority

**Tabel 9.10** Jumlah Rekening dan Nominal Tabungan Bank Umum di Kabupaten Agam (Rupiah), 2024  
**Number of Accounts and Saving of Commercial Banks in Agam Regency (Rupiahs), 2024**

| Bulan<br>Month      | Jumlah Rekening<br>Number of Account | Tabungan<br>Saving |
|---------------------|--------------------------------------|--------------------|
| (1)                 | (2)                                  | (3)                |
| Januari/January     | 41.646                               | 186.062.365.014    |
| Februari/February   | 42.029                               | 180.306.858.052    |
| Maret/March         | 42.884                               | 193.178.571.493    |
| April/April         | 43.062                               | 209.166.354.026    |
| Mei/May             | 43.322                               | 206.584.237.446    |
| Juni/June           | 43.532                               | 210.135.747.890    |
| Juli/July           | 44.086                               | 239.005.328.060    |
| Agustus/August      | 44.752                               | 217.497.075.312    |
| September/September | 45.012                               | 210.248.321.457    |
| Oktober/October     | 45.522                               | 205.801.713.022    |
| November/November   | 44.535                               | 200.925.441.006    |
| Desember/December   | 44.621                               | 220.337.750.110    |

Sumber/Source: Otoritas Jasa Keuangan/Financial Service Authority

Tabel 9.11  
Table

**Jumlah Rekening dan Nominal Deposito Bank Umum di Kabupaten Agam (Rupiah), 2024**  
**Number of Accounts and Deposit of Commercial Banks in Agam Regency (Rupiah), 2024**

| Bulan<br>Month      | Jumlah Rekening<br>Number of Account | Deposito<br>Deposit |
|---------------------|--------------------------------------|---------------------|
| (1)                 | (2)                                  | (3)                 |
| Januari/January     | 616                                  | 43.503.450.000      |
| Februari/February   | 614                                  | 44.306.450.000      |
| Maret/March         | 621                                  | 43.947.450.000      |
| April/April         | 631                                  | 43.744.450.000      |
| Mei/May             | 649                                  | 45.299.450.000      |
| Juni/June           | 649                                  | 43.649.450.000      |
| Juli/July           | 656                                  | 41.879.450.000      |
| Agustus/August      | 667                                  | 44.964.950.000      |
| September/September | 670                                  | 44.938.950.000      |
| Oktober/October     | 677                                  | 44.792.950.000      |
| November/November   | 683                                  | 44.618.950.000      |
| Desember/December   | 691                                  | 45.275.950.000      |

Sumber/Source: Otoritas Jasa Keuangan/Financial Service Authority

**Tabel 9.12** Jumlah Pinjaman Rupiah Bank Umum Berdasarkan Lapangan Usaha di Kabupaten Agam (Rupiah), 2024  
**Table 9.12** Amount of Commercial Bank Loan by Business Field in Agam Regency (Rupiahs), 2024

| Sektor Ekonomi<br><i>Economic Sector</i>                           | Bulan Month               |                             |                       |
|--|---------------------------|-----------------------------|-----------------------|
|  | Januari<br><i>January</i> | Februari<br><i>February</i> | Maret<br><i>March</i> |
| (1)  | (2)                       | (3)                         | (4)                   |
| Pertanian, perburuan dan Kehutanan                                 | 24.474.681.561            | 24.413.282.178              | 25.120.836.707        |
| Perikanan  | 1.072.951.113             | 1.045.293.434               | 1.017.268.933         |
| Pertambangan dan Penggalian  | –                         | –                           | –                     |
| Industri Pengolahan  | 3.930.080.906             | 4.092.386.463               | 4.284.003.637         |
| Listrik, gas dan air   | –                         | –                           | –                     |
| Konstruksi   | 1.100.774.518             | 1.472.037.381               | 1.010.685.019         |
| Perdagangan Besar dan Eceran                                       | 107.603.200.546           | 108.162.662.724             | 109.945.131.377       |
| Penyediaan akomodasi dan penyediaan makan minum                    | 319.418.548               | 307.695.236                 | 297.917.726           |
| Transportasi, pergudangan dan komunikasi                           | 4.515.828.174             | 4.405.289.709               | 4.290.239.984         |
| Perantara Keuangan   | –                         | –                           | –                     |
| Real Estate, Usaha Persewaan, dan Jasa Perusahaan                  | 1.998.724.049             | 1.925.078.203               | 1.850.897.924         |
| Administrasi Pemerintahan, Pertahanan dan Jaminan Sosial Wajib     | –                         | –                           | –                     |
| Jasa Pendidikan  | –                         | –                           | –                     |
| Jasa Kesehatan dan Kegiatan Sosial                                 | –                         | –                           | –                     |
| Jasa Kemasyarakatan, Sosial Budaya, Hiburan dan Perorangan lainnya | 1.399.972.061             | 1.460.721.520               | 1.477.876.619         |
| Jasa Perorangan yang Melayani Rumah Tangga                         | 8.531.207                 | 8.531.207                   | 8.531.207             |
| Badan Internasional dan Badan Ekstra Internasional Lainnya         | –                         | –                           | –                     |
| Kegiatan yang belum jelas batasannya                               | –                         | –                           | –                     |

Lanjutan Tabel/Continued Table 9.11

| Sektor Ekonomi<br><i>Economic Sector</i>                           | Bulan Month           |                   |                     |
|--|-----------------------|-------------------|---------------------|
|  | April<br><i>April</i> | Mei<br><i>May</i> | Juni<br><i>June</i> |
| (1)  | (2)                   | (3)               | (4)                 |
| Pertanian, perburuan dan Kehutanan                                 | 24.917.008.644        | 25.059.159.977    | 24.227.133.953      |
| Perikanan  | 989.899.757           | 1.163.469.035     | 1.109.384.524       |
| Pertambangan dan Penggalian  | –                     | –                 | –                   |
| Industri Pengolahan  | 4.300.616.103         | 4.166.903.760     | 4.516.975.350       |
| Listrik, gas dan air   | –                     | –                 | –                   |
| Konstruksi   | 1.010.903.769         | 771.122.519       | 771.341.269         |
| Perdagangan Besar dan Eceran                                       | 110.567.297.313       | 112.513.789.369   | 113.140.587.502     |
| Penyediaan akomodasi dan penyediaan makan minum                    | 287.980.151           | 287.709.518       | 296.791.951         |
| Transportasi, pergudangan dan komunikasi                           | 4.182.508.093         | 4.070.876.792     | 3.977.509.039       |
| Perantara Keuangan   | –                     | –                 | –                   |
| Real Estate, Usaha Persewaan, dan Jasa Perusahaan                  | 1.769.944.217         | 1.688.325.113     | 1.606.010.036       |
| Admistrasi Pemerintahan, Pertahanan dan Jaminan Sosial Wajib       | –                     | –                 | –                   |
| Jasa Pendidikan  | –                     | –                 | –                   |
| Jasa Kesehatan dan Kegiatan Sosial                                 | –                     | –                 | –                   |
| Jasa Kemasyarakatan, Sosial Budaya, Hiburan dan Perorangan lainnya | 1.458.992.848         | 1.437.228.717     | 1.414.168.886       |
| Jasa Perorangan yang Melayani Rumah Tangga                         | 8.531.207             | 8.531.207         | 8.531.207           |
| Badan Internasional dan Badan Ekstra Internasional Lainnya         | –                     | –                 | –                   |
| Kegiatan yang belum jelas batasannya                               | –                     | –                 | –                   |

Lanjutan Tabel/*Continued Table* 9.11

| Sektor Ekonomi<br><i>Economic Sector</i>                              | Bulan <i>Month</i>  |                          |                               |
|---|---------------------|--------------------------|-------------------------------|
|   | Juli<br><i>July</i> | Agustus<br><i>August</i> | September<br><i>September</i> |
| (1)   | (2)                 | (3)                      | (4)                           |
| Pertanian, perburuan dan Kehutanan                                    | 23.985.875.522      | 24.508.225.870           | 29.793.470.992                |
| Perikanan   | 944.022.304         | 1.019.000.614            | 1.034.659.855                 |
| Pertambangan dan Penggalian   | –                   | –                        | –                             |
| Industri Pengolahan   | 4.548.424.506       | 4.358.373.198            | 4.865.921.175                 |
| Listrik, gas dan air  | –                   | –                        | –                             |
| Konstruksi  | 1.062.560.019       | 944.278.769              | 828.997.519                   |
| Perdagangan Besar dan Eceran  | 112.437.635.450     | 112.731.822.991          | 110.872.406.297               |
| Penyediaan akomodasi dan penyediaan makan<br>minum                    | 285.545.785         | 274.189.944              | 262.404.771                   |
| Transportasi, pergudangan dan komunikasi                              | 3.871.964.459       | 3.743.343.724            | 3.643.116.224                 |
| Perantara Keuangan  | –                   | –                        | –                             |
| Real Estate, Usaha Persewaan, dan Jasa Perusahaan                     | 1.523.011.121       | 1.204.479.656            | 1.150.620.867                 |
| Admistrasi Pemerintahan, Pertahanan dan Jaminan<br>Sosial Wajib       | –                   | –                        | –                             |
| Jasa Pendidikan   | –                   | –                        | –                             |
| Jasa Kesehatan dan Kegiatan Sosial                                    | –                   | –                        | –                             |
| Jasa Kemasyarakatan, Sosial Budaya, Hiburan dan<br>Perorangan lainnya | 1.371.196.278       | 1.349.829.995            | 2.220.106.408                 |
| Jasa Perorangan yang Melayani Rumah Tangga                            | 8.531.207           | 8.531.207                | 8.531.207                     |
| Badan Internasional dan Badan Ekstra Internasional<br>Lainnya         | –                   | –                        | –                             |
| Kegiatan yang belum jelas batasannya                                  | –                   | –                        | –                             |

Lanjutan Tabel/Continued Table 9.11

| Sektor Ekonomi<br><i>Economic Sector</i>                              | Bulan Month               |                             |                             |
|---|---------------------------|-----------------------------|-----------------------------|
|   | Oktober<br><i>October</i> | November<br><i>November</i> | Desember<br><i>December</i> |
| (1)   | (2)                       | (3)                         | (4)                         |
| Pertanian, perburuan dan Kehutanan                                    | 31.566.899.616            | 33.751.733.360              | 36.347.594.888              |
| Perikanan   | 1.016.313.424             | 902.299.484                 | 965.881.659                 |
| Pertambangan dan Penggalian   | –                         | –                           | –                           |
| Industri Pengolahan   | 4.758.366.671             | 4.618.637.447               | 5.063.797.441               |
| Listrik, gas dan air  | –                         | –                           | –                           |
| Konstruksi  | 1.236.291.269             | 1.273.747.519               | 1.276.203.769               |
| Perdagangan Besar dan Eceran  | 107.345.829.521           | 105.371.539.838             | 105.094.038.223             |
| Penyediaan akomodasi dan penyediaan makan<br>minum                    | 252.658.293               | 240.402.232                 | 229.109.793                 |
| Transportasi, pergudangan dan komunikasi                              | 3.542.823.795             | 3.352.113.236               | 3.764.177.545               |
| Perantara Keuangan  | –                         | –                           | –                           |
| Real Estate, Usaha Persewaan, dan Jasa Perusahaan                     | 1.616.758.337             | 1.588.124.656               | 1.446.549.906               |
| Admistrasi Pemerintahan, Pertahanan dan Jaminan<br>Sosial Wajib       | –                         | –                           | –                           |
| Jasa Pendidikan   | –                         | –                           | –                           |
| Jasa Kesehatan dan Kegiatan Sosial                                    | –                         | –                           | –                           |
| Jasa Kemasyarakatan, Sosial Budaya, Hiburan dan<br>Perorangan lainnya | 2.176.418.468             | 3.365.745.621               | 3.296.199.313               |
| Jasa Perorangan yang Melayani Rumah Tangga                            | 8.531.207                 | 8.531.207                   | 8.531.207                   |
| Badan Internasional dan Badan Ekstra Internasional<br>Lainnya         | –                         | –                           | –                           |
| Kegiatan yang belum jelas batasannya                                  | –                         | –                           | –                           |

Sumber/Source: Otoritas Jasa Keuangan/Financial Service Authority

**Tabel 9.13** Jumlah Pinjaman Rupiah Bank Umum Berdasarkan Penggunaan (KI/KMK/KK) (Juta Rupiah), 2024  
**Table 9.13** Commercial Bank Loan Amount Based on Usage (KI / KMK / KK) (Million Rupiahs), 2024

| Sektor Ekonomi<br><i>Economic Sector</i> | Jumlah Rekening<br><i>Account</i> |     |       |
|--|-----------------------------------|-----|-------|
|  | KMK                               | KI  | KK    |
| (1)                                      | (2)                               | (3) | (4)   |
| Januari/January                          | 1.041                             | 40  | 4.438 |
| Februari/February                        | 1.037                             | 38  | 4.485 |
| Maret/March                              | 1.035                             | 37  | 451   |
| April/April                              | 1.033                             | 36  | 4.524 |
| Mei/May                                  | 1.036                             | 37  | 4.524 |
| Juni/June                                | 103                               | 35  | 452   |
| Juli/July                                | 1.027                             | 33  | 4.547 |
| Agustus/August                           | 1.027                             | 30  | 457   |
| September/September                      | 1.029                             | 30  | 4.577 |
| Oktober/October                          | 1.025                             | 33  | 4.649 |
| November/November                        | 1.017                             | 32  | 4.694 |
| Desember/December                        | 1.024                             | 34  | 4.718 |

Lanjutan Tabel/*Continued Table* 9.12

| Sektor Ekonomi<br><i>Economic Sector</i> | Nilai<br><i>Value</i> |               |                 |
|--|-----------------------|---------------|-----------------|
|  | KMK                   | KI            | KK              |
| (1)                                      | (2)                   | (3)           | (4)             |
| Januari/ <i>January</i>                  | 141.386.736.527       | 5.037.426.156 | 493.236.672.811 |
| Februari/ <i>February</i>                | 142.501.467.075       | 4.791.510.980 | 495.082.123.085 |
| Maret/ <i>March</i>                      | 144.701.360.391       | 4.602.028.742 | 497.342.509.978 |
| April/ <i>April</i>                      | 145.099.357.380       | 4.394.324.722 | 498.281.532.648 |
| Mei/ <i>May</i>                          | 146.535.066.629       | 4.632.049.378 | 498.966.810.933 |
| Juni/ <i>June</i>                        | 146.677.058.175       | 4.391.375.542 | 495.496.099.149 |
| Juli/ <i>July</i>                        | 145.858.145.702       | 4.180.620.949 | 496.943.655.126 |
| Agustus/ <i>August</i>                   | 146.336.029.216       | 3.806.046.752 | 499.018.082.917 |
| September/ <i>September</i>              | 150.999.467.143       | 3.680.768.172 | 501.219.521.507 |
| Oktober/ <i>October</i>                  | 149.427.914.141       | 4.092.976.460 | 507.031.103.311 |
| November/ <i>November</i>                | 150.600.708.614       | 3.872.165.986 | 508.781.112.280 |
| Desember/ <i>December</i>                | 153.069.014.746       | 4.423.068.998 | 509.316.167.760 |

Sumber/*Source*: Otoritas Jasa Keuangan/*Financial Service Authority*

**Tabel 9.14** Jumlah Pinjaman Rupiah Bank Umum Berdasarkan Skala Bisnis (UMKM/Non UMKM) (Juta Rupiah), 2024  
**Table 9.14** Commercial Bank Loan Amount Based on Business Scale (UMKM / Non-UMKM) (Million Rupiahs), 2024

| Sektor Ekonomi<br><i>Economic Sector</i> | Jumlah Rekening<br><i>Account</i> |          |
|--|-----------------------------------|----------|
|  | UMKM                              | NON-UMKM |
| (1)                                      | (2)                               | (3)      |
| Januari/January                          | 108                               | 4.439    |
| Februari/February                        | 1.074                             | 4.486    |
| Maret/March                              | 1.071                             | 4.511    |
| April/April                              | 1.068                             | 4.525    |
| Mei/May                                  | 1.073                             | 4.524    |
| Juni/June                                | 1.065                             | 452      |
| Juli/July                                | 1.059                             | 4.548    |
| Agustus/August                           | 1.056                             | 4.571    |
| September/September                      | 1.058                             | 4.578    |
| Oktober/October                          | 1.056                             | 4.651    |
| November/November                        | 1.047                             | 4.696    |
| Desember/December                        | 1.056                             | 472      |

Lanjutan Tabel/*Continued Table 9.13*

| Sektor Ekonomi<br><i>Economic Sector</i> | Nilai<br><i>Value</i> |                 |
|--|-----------------------|-----------------|
|  | UMKM                  | NON-UMKM        |
| (1)                                      | (2)                   | (3)             |
| Januari/ <i>January</i>                  | 146.398.470.504       | 493.262.364.990 |
| Februari/ <i>February</i>                | 147.272.184.978       | 495.102.916.162 |
| Maret/ <i>March</i>                      | 149.285.084.323       | 497.360.814.788 |
| April/ <i>April</i>                      | 149.477.897.244       | 498.297.317.506 |
| Mei/ <i>May</i>                          | 151.167.116.007       | 498.966.810.933 |
| Juni/ <i>June</i>                        | 151.068.433.717       | 495.496.099.149 |
| Juli/ <i>July</i>                        | 149.747.766.651       | 497.234.655.126 |
| Agustus/ <i>August</i>                   | 149.849.575.968       | 499.310.582.917 |
| September/ <i>September</i>              | 154.503.235.315       | 501.396.521.507 |
| Oktober/ <i>October</i>                  | 152.936.815.601       | 507.615.178.311 |
| November/ <i>November</i>                | 153.851.562.100       | 509.402.424.780 |
| Desember/ <i>December</i>                | 156.868.533.744       | 509.939.717.760 |

Sumber/*Source*: Otoritas Jasa Keuangan/*Financial Service Authority*



Pola Pengeluaran Penduduk Kabupaten  
Agam 2024

Pattern of Agam Regency Population Expenditure



Pengeluaran Makanan  
Food Expenditure

Rp. 694.440



Pengeluaran non-Makanan  
non-Food Expenditure

Rp. 544.785



PENGELUARAN PER-KAPITA SEBULAN

Rp.1.239.225

Monthly Average per-capita Expenditure



Pengeluaran makanan mengalami penurunan dibandingkan tahun 2023 sebesar

▼ 0,02%

Food Expenditure has increased compared to 2023

Pengeluaran non-makanan mengalami peningkatan dibandingkan tahun 2023 sebesar

▲ 4,84%

Non-Food Expenditure has increased compared to 2023



**PENJELASAN TEKNIS**

1. Data pengeluaran penduduk didapatkan dari Survey Sosial Ekonomi Nasional (SUSENAS) yang diadakan setiap tahun. Estimasi pengeluaran penduduk hanya dapat dilakukan hingga level kabupaten yang dirinci menurut pengeluaran makanan dan non makanan.
2. Rata-rata pengeluaran per kapita merupakan rata-rata konsumsi makanan dan non makanan per individu dalam satu tahun.
3. Penduduk miskin adalah penduduk yang memiliki rata-rata pengeluaran per kapita per bulan dibawah Garis Kemiskinan.
4. Garis Kemiskinan Makanan (GKM) merupakan nilai pengeluaran kebutuhan minimum makanan yang disetarakan dengan 2.100 kalori per kapita per hari. Garis Kemiskinan Non-Makanan (GKNM) adalah kebutuhan minimum untuk perumahan, sandang, pendidikan, kesehatan dan kebutuhan dasar lainnya.
5. Sejak tahun 2003, BPS secara rutin mengeluarkan data jumlah dan persentase penduduk miskin setiap tahun. Hal ini bisa terwujud karena sejak tahun 2004 BPS mengumpulkan data Susenas Panel Modul Konsumsi setiap bulan Februari atau Maret. Sumber data yang digunakan dalam publikasi ini adalah data Susenas Kor dan Susenas Modul

**TECHNICAL NOTES**

1. *Population expenditure data obtained from the National Socio Economic Survey (SUSENAS), which is held every year. Estimation of population expenditure can only be done up to district level which are specified according to the food and non food expenditure.*
2. *The average expenditure per capita is average consumption of food and non food per individual in one year.*
3. *Poor Citizen are the ones whose expenditure per capita per month is below the poverty line is considered to be poor.*
4. *The food Poverty Line refers to the daily minimum requirement of 2,100 kcal of food per capita per day. The non-food Poverty line refers to the minimum requirement for household necessities such as clothing, education, health and other basic individual needs.*
5. *Since 2003, Central Statistics Agency has released the figure of number and percentage of poor citizens. This can be realized because since that time, the Central Statistics Agency of Republic of Indonesia has collected data on Susenas consumption panel module every February on March. The data sources used in this publication are the Susenas Kor*

Konsumsi dan Pengeluaran Maret 2021 dengan jumlah sampel sekitar 300.000 rumah tangga.

6. Untuk mengukur kemiskinan, BPS menggunakan konsep kemampuan memenuhi kebutuhan dasar (basic needs approach). Dengan pendekatan ini, kemiskinan dipandang sebagai ketidakmampuan dari sisi ekonomi untuk memenuhi kebutuhan dasar makanan dan bukan makanan yang diukur dari sisi pengeluaran. Metode yang digunakan adalah menghitung Garis Kemiskinan (GK), yang terdiri dari dua komponen yaitu Garis Kemiskinan Makanan (GKM) dan Garis Kemiskinan Non Makanan (GKNM). Penghitungan Garis Kemiskinan dilakukan secara terpisah untuk daerah perkotaan dan perdesaan.

*and Consumption and Expenditure Module March 2021 with a sample size of approximately 300,000 households.*

6. *To measure poverty, The Central Statistics Agency uses the concept of basic needs approach. Therefore, poverty is viewed as economic inability to fulfill food and non food basic needs which are measured by consumption/expenditure. The method is calculating poverty line, which consists of two components that are food poverty line (FPL) and non-food poverty line (NFPL). The poverty line was calculated separately for urban and rural areas.*

**ULASAN**

**DESCRIPTION**

Pengeluaran Penduduk

*Population Expenditure*

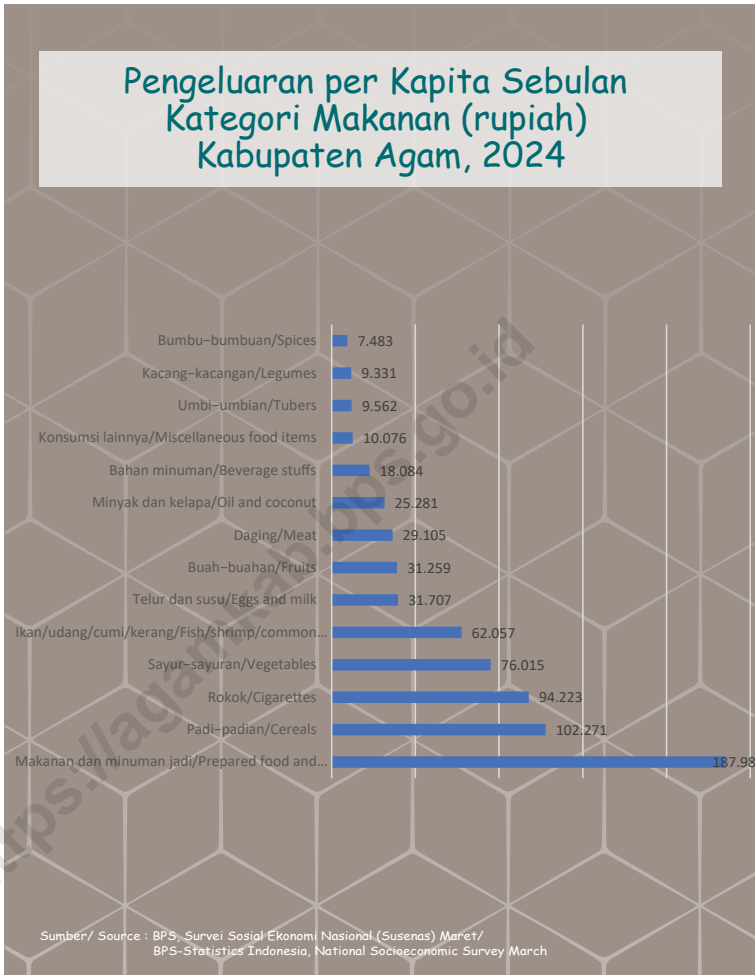
Pengeluaran per kapita di Kabupaten Agam tahun 2024 sebesar Rp.1.239.225 naik sebesar Rp.25.013,- dibandingkan tahun sebelumnya. dengan kontribusi pengeluaran makanan sebesar Rp. 694.440,- dan non makanan sebesar Rp. 544.785,-. Pada kelompok makanan komoditas makanan dan minuman jadi tetap menjadi penyumbang terbesar, diikuti oleh komoditas padi-padian, dan rokok secara berturut-turut sebesar 15,17 persen, 8,25 persen dan 7,60 persen. Pada Kelompok non makanan, kontribusi terbesar adalah pada kelompok perumahan dan fasilitas rumah diikuti oleh komoditas aneka komoditas dan jasa, yaitu 22,54 persen dan 10,36 persen.

*Per capita expenditure in Agam Regency in 2024 is Rp. 1.239.225,- an increase of Rp. 25.013,- compared to the previous year. with a food expenditure contribution of Rp. 694.440,- and non-food Rp. Rp. 544.785,-. In the food group, ready-made food and beverage commodities remain the largest contributor, followed by grain commodities and cigarettes respectively at 15.17 percent, 8.25 percent and 7.60 percent. In the non-food group, the largest contribution was in the housing and housing facilities group, followed by various commodities and services, namely 22.54 percent and 10.36 percent.*

Masih terdapat sebesar 3,4 persen penduduk di Kabupaten Agam yang berada pada kelompok pengeluaran di bawah Rp.500.000,- sementara itu sebanyak 57,2 persen penduduk berada pada kelompok pengeluaran Rp.1.000.000,- ke atas.

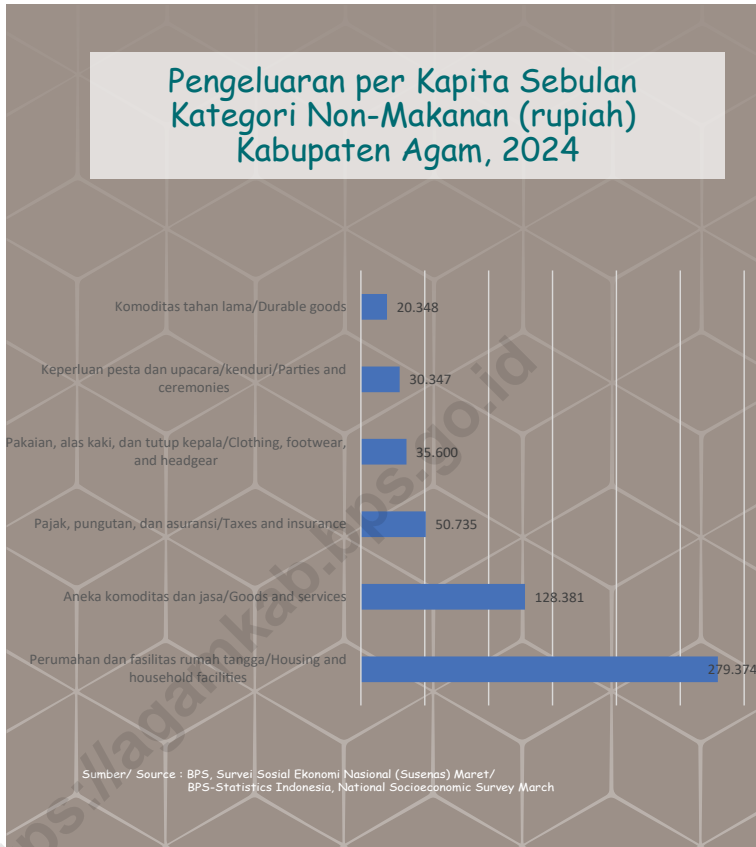
*There are still 3.4 percent of the population in Agam Regency who are in the expenditure group of under IDR 500,000,- while 57.2 percent of the population are in the expenditure group of IDR 1,000,000 and above.*





**Gambar** 10.1  
**Figures**

**Rata-rata Pengeluaran per Kapita Sebulan Makanan menurut Kabupaten/Kota di Sumatera Barat, 2024**  
**Average Monthly Expenditure per Capita on Food by District/City in West Sumatra, 2024**



**Gambar** 10.2  
**Figures**

**Pengeluaran per Kapita Sebulan Makanan (rupiah) di Kabupaten Agam, 2024**  
**Monthly Food Expenditure per Capita (rupiah) in Agam Regency, 2024**

**Tabel**  
**Table** 10.1

**Rata-rata Pengeluaran per Kapita Sebulan Menurut Kelompok Komoditas (rupiah) di Kabupaten Agam, 2023 dan 2024**  
**Monthly Average Expenditure per Capita by Commodity Group (rupiahs) in Agam Regency, 2023 and 2024**

| <b>Kelompok Komoditas/Commodity Group</b>                                     | <b>2023</b>      | <b>2024</b>      |
|---|------------------|------------------|
| (1)   | (2)              | (3)              |
| <b>Makanan/Food</b>   |                  |                  |
| Padi-padian/ <i>Cereals</i>   | 110.189          | 102.271          |
| Umbi-umbian/ <i>Tubers</i>  | 10.642           | 9.562            |
| Ikan/udang/cumi/kerang/ <i>Fish/shrimp/common squid/shells</i>                | 64.511           | 62.057           |
| Daging/ <i>Meat</i>   | 34.572           | 29.105           |
| Telur dan susu/ <i>Eggs and milk</i>  | 32.924           | 31.707           |
| Sayur-sayuran/ <i>Vegetables</i>  | 70.102           | 76.015           |
| Kacang-kacangan/ <i>Legumes</i>   | 9.378            | 9.331            |
| Buah-buahan/ <i>Fruits</i>  | 23.803           | 31.259           |
| Minyak dan kelapa/ <i>Oil and coconut</i>                                     | 26.703           | 25.281           |
| Bahan minuman/ <i>Beverage stuffs</i>   | 17.525           | 18.084           |
| Bumbu-bumbuan/ <i>Spices</i>  | 8.627            | 7.483            |
| Konsumsi lainnya/ <i>Miscellaneous food items</i>                             | 10.595           | 10.076           |
| Makanan dan minuman jadi/ <i>Prepared food and beverages</i>                  | 188.049          | 187.985          |
| Rokok/ <i>Cigarettes</i>  | 86.981           | 94.223           |
| <b>Jumlah makanan/Total food</b>  | <b>694.601</b>   | <b>694.440</b>   |
| <b>Bukan makanan/Non-food</b>   |                  |                  |
| Perumahan dan fasilitas rumah tangga/ <i>Housing and household facilities</i> | 264.022          | 279.374          |
| Aneka komoditas dan jasa/ <i>Goods and services</i>                           | 136.122          | 128.381          |
| Pakaian, alas kaki, dan tutup kepala/ <i>Clothing, footwear, and headgear</i> | 36.453           | 35.600           |
| Komoditas tahan lama/ <i>Durable goods</i>                                    | 19.761           | 20.348           |
| Pajak, pungutan, dan asuransi/ <i>Taxes and insurance</i>                     | 44.163           | 50.735           |
| Keperluan pesta dan upacara/kenduri/ <i>Parties and ceremonies</i>            | 19.089           | 30.347           |
| <b>Jumlah bukan makanan/Total non-food</b>                                    | <b>519.611</b>   | <b>544.785</b>   |
| <b>Jumlah/Total</b>   | <b>1.214.212</b> | <b>1.239.225</b> |

Sumber/Source: Badan Pusat Statistik, Survei Sosial Ekonomi Nasional (Susenas) Maret/BPS-Statistics Indonesia, National Socioeconomic Survey March

**Tabel 10.2** **Persentase Pengeluaran per Kapita Sebulan Menurut Kelompok Komoditas di Kabupaten Agam, 2023 dan 2024**  
**Percentage of Monthly Expenditure per Capita by Commodity Group in Agam Regency, 2023 and 2024**

| Kelompok Komoditas/ <i>Commodity Group</i>                                    | 2023          | 2024          |
|---|---------------|---------------|
| (1)   | (2)           | (3)           |
| <b>Makanan/Food</b>   |               |               |
| Padi—padian/ <i>Cereals</i>   | 9,07          | 8,25          |
| Umbi—umbian/ <i>Tubers</i>  | 0,88          | 0,77          |
| Ikan/udang/cumi/kerang/ <i>Fish/shrimp/common squid/shells</i>                | 5,31          | 5,01          |
| Daging/ <i>Meat</i>   | 2,85          | 2,35          |
| Telur dan susu/ <i>Eggs and milk</i>  | 2,71          | 2,56          |
| Sayur—sayuran/ <i>Vegetables</i>  | 5,77          | 6,13          |
| Kacang—kacangan/ <i>Legumes</i>   | 0,77          | 0,75          |
| Buah—buahan/ <i>Fruits</i>  | 1,96          | 2,52          |
| Minyak dan kelapa/ <i>Oil and coconut</i>                                     | 2,20          | 2,04          |
| Bahan minuman/ <i>Beverage stuffs</i>   | 1,44          | 1,46          |
| Bumbu—bumbuan/ <i>Spices</i>  | 0,71          | 0,60          |
| Konsumsi lainnya/ <i>Miscellaneous food items</i>                             | 0,87          | 0,81          |
| Makanan dan minuman jadi/ <i>Prepared food and beverages</i>                  | 15,49         | 15,17         |
| Rokok/ <i>Cigarettes</i>  | 7,16          | 7,60          |
| <b>Jumlah makanan/<i>Total food</i></b>                                       | <b>57,21</b>  | <b>56,04</b>  |
| <b>Bukan makanan/<i>Non—food</i></b>  |               |               |
| Perumahan dan fasilitas rumah tangga/ <i>Housing and household facilities</i> | 21,74         | 22,54         |
| Aneka komoditas dan jasa/ <i>Goods and services</i>                           | 11,21         | 10,36         |
| Pakaian, alas kaki, dan tutup kepala/ <i>Clothing, footwear, and headgear</i> | 3,00          | 2,87          |
| Komoditas tahan lama/ <i>Durable goods</i>                                    | 1,63          | 1,64          |
| Pajak, pungutan, dan asuransi/ <i>Taxes and insurance</i>                     | 3,64          | 4,09          |
| Keperluan pesta dan upacara/kenduri/ <i>Parties and ceremonies</i>            | 1,57          | 2,45          |
| <b>Jumlah bukan makanan/<i>Total non—food</i></b>                             | <b>42,79</b>  | <b>43,96</b>  |
| <b>Jumlah/<i>Total</i></b>  | <b>100,00</b> | <b>100,00</b> |

Sumber/*Source*: Badan Pusat Statistik, Survei Sosial Ekonomi Nasional (Susenas) Maret/BPS—Statistics Indonesia, National Socioeconomic Survey March

## Rata-rata Harga Eceran Kabupaten Agam 2024

Average Retail Price in Agam Regency in 2024



Rp.17.000  
Beras/Kg

Rice/ Kg

Rp.18.000  
Gula Pasir/Kg

Sugar/ Kg



Rp.150.000  
Daging Sapi/Kg

Beef/ Kg

Rp.75.000  
Daging Ayam/Kg

Chicken/ Kg



Rp.46.500  
Minyak Goreng/Kg

Cooking Oil/ Kg

Rp.38.000  
Cabai /Kg

Chili Pepper/ Kg



Rp.42.000  
Bawang Putih/Kg

Garlic/ Kg

Rp.35.000  
Bawang Merah/Kg

Onion/ Kg



Rp.38.000  
Cabai Keriting/Kg

Chili/ Kg

Rp.28.000  
Telur/Kg

Egg/ Kg





**PENJELASAN TEKNIS**

1. Perseroan Terbatas (PT): suatu badan hukum untuk menjalankan usaha sendiri yang terdiri dari saham–saham.
2. Commanditaire Venootschap (CV): Perusahaan yang didirikan oleh 2 orang atau lebih yang mana penanaman saham tidak boleh ikut campur dalam hal pengurusan.
3. SIUP (Surat Izin Usaha Perdagangan): adalah surat izin yang diberikan oleh menteri atau pejabat yang ditujukan kepada pengusaha untuk melaksanakan usaha di bidang perdagangan dan jasa. SIUP diberikan kepada para pengusaha baik perorangan, FIRMA, CV, PT, Koperasi, BUMN, dan sebagainya.
4. TDP (Tanda Daftar Perusahaan): daftar catatan resmi yang diadakan menurut atau berdasarkan ketentuan undang–undang atau peraturan–peraturan pelaksanaannya, dan memuat hal–hal yang wajib didaftarkan oleh setiap perusahaan serta disahkan oleh pejabat yang berwenang.

**TECHNICAL NOTES**

1. *Limited Liability Company (PT): a legal entity to run its own business consisting of stocks.*
2. *Commanditaire Venootschap (CV): A company established by 2 or more persons whose stock investments should not interfere in terms of management.*
3. *SIUP (Trade Business License): is a permit issued by a minister or officer indicated to the entrepreneur to carry out business in the field of trade and services. SIUP is given to individual entrepreneurs, FIRMA, CV, PT, Koperasi, BUMN, and so on.*
4. *TDP (Company Registry): a list of official records held in accordance with or under the provisions of the law or the enforcement regulations, and contains items which must be registered by each company and authorized by the competent authority.*



**ULASAN****DESCRIPTION****Beras****Rice**

Harga beras selama tahun 2024 untuk jenis Benam Pulau dan Cisokan mempunyai harga yang stabil per kilogram dengan harga masing-masing Rp16.000,- Sedangkan beras jenis Kuriak Kusuik sempat mengalami penurunan harga pada bulan Juni dari Rp16.500,- menjadi Rp16.000,- hingga bulan desember.

*The price of rice during 2024 for the Benam Pulau and Cisokan types will have a stable price per kilogram at Rp. 16,000 each, while the price for the Kuriak Kusuik type of rice experienced a price decrease in June from Rp. 17,000 to Rp. 13,000. – until December.*

**Daging Sapi****Beef**

Selama tahun 2024, Harga daging sapi mengalami penurunan selama 3 bulan pada bulan April, Mei, Juni di Pasar Lubuk Basung sebesar Rp10.000,-, namun di Pasar Baso harga daging stabil hingga bulan desember sebesar Rp150.000,- sedangkan di Pasar Matur mengalami kenaikan dan penurunan harga dengan rata-rata kenaikan dan penurunan harga sebesar Rp10.000,- dan Rp5.000,- dengan harga pada bulan desember menjadi sebesar Rp140.000,-

*During 2024, the price of beef decreased for 3 months in April, May, June at Lubuk Basung Market by IDR 10,000,-, however at Baso Market the price of beef was stable until December at IDR 135,000,- while at Matur Market experienced increases and decreases in prices with an average increase and decrease in prices of IDR 10,000 and IDR 5,000, with the price in December being IDR 140,000.*

**Bawang****Onion**

Pada tahun 2024, harga bawang merah mengalami fluktuasi harga dengan kenaikan harga yang signifikan terjadi pada bulan November mencapai harga Rp30.000,- dan harga terendah sebesar Rp15.000,- pada bulan Oktober. Rata-rata harga bawang merah pada 2023 adalah

*In 2024, the price of shallots will experience price fluctuations with a significant price increase occurring in November reaching a price of IDR 30,000. and the lowest price is IDR 15,000,- in October. The average price of shallots in 2023 is IDR 29,750*

Rp29.750,-

Bawang putih mengalami fluktuasi harga dengan perubahan harga paling signifikan terjadi pada bulan Juli 2024 pada harga tertingginya sebesar Rp40.000. Rata-rata harga bawang putih pada 2024 adalah Rp30.700,-

*Garlic experiences price fluctuations with the most significant price change occurring in July 2024 at the highest price of IDR 40,000. The average price of garlic in 2024 is IDR 30,700.*

#### Cabai

Cabai merah keriting berada pada harga terendahnya pada bulan Mei dan Juni 2024 dengan harga Rp20.000,- dan harga tertinggi pada bulan November 2024 sebesar Rp80.000,-. Harga rata-rata cabai merah keriting pada tahun 2024 adalah Rp44.083,-

#### Chilli

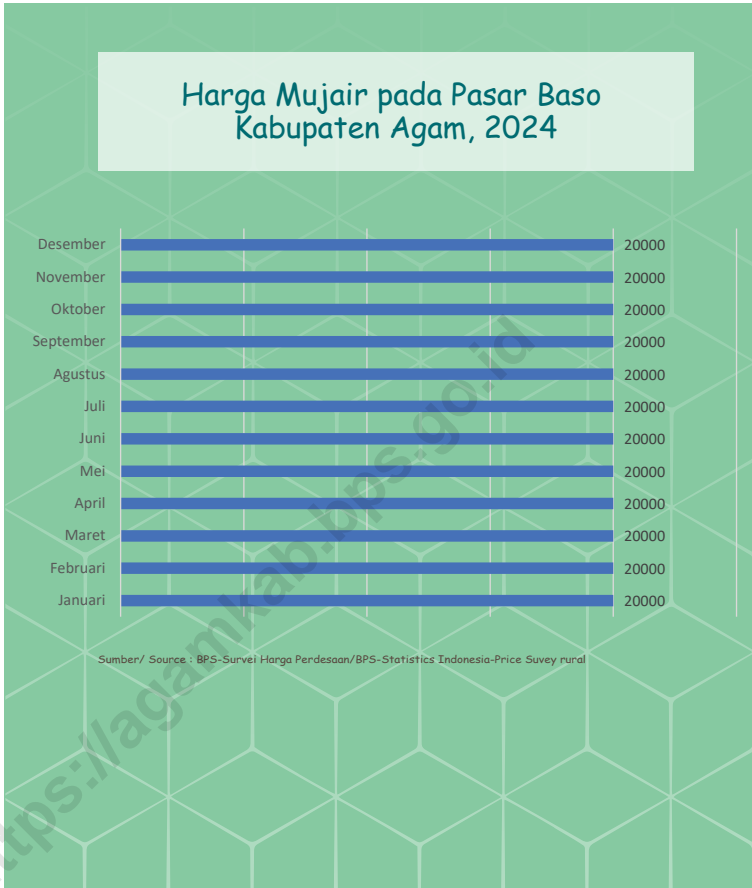
*Curly red chilies will be at their lowest price in May and June 2024 at IDR 20,000,- and the highest price in November 2024 at IDR 80,000,-. The average price of curly red chilies in 2024 is IDR 44,083*

Cabai rawit mengalami perubahan harga yang fluktuatif dengan rata-rata harga Rp39.166,-

*Cayenne peppers experience fluctuating price changes with an average price of IDR 39,166*

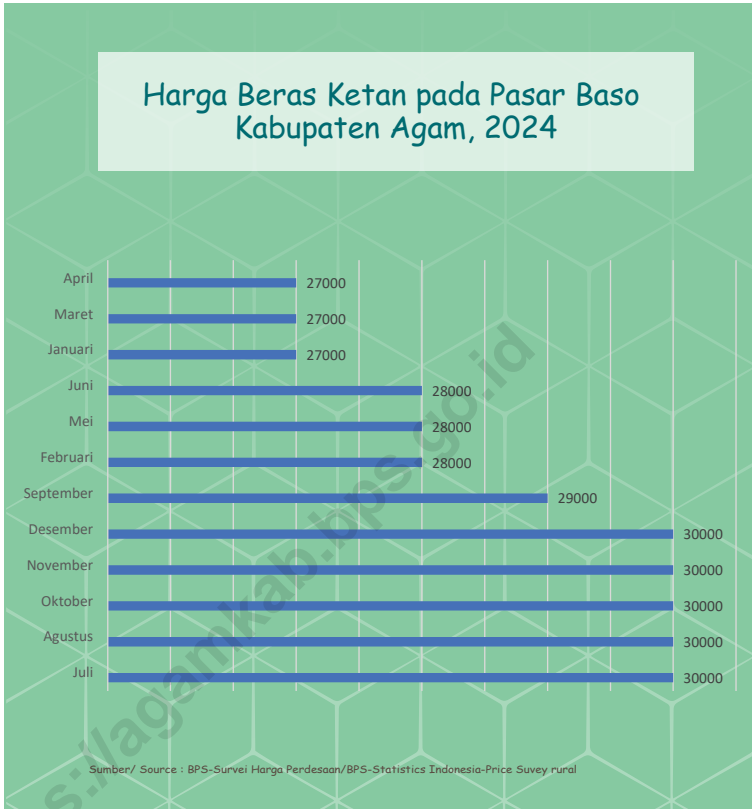
Cabai hijau berada pada harga terendahnya pada bulan Mei dan agustus 2024 dengan rata-rata harga pada tahun 2024 Rp32.083,-

*Green chilies will be at their lowest price in May and August 2024 with an average price in 2024 of IDR 32,083,-*



**Gambar** 11.1  
**Figures**

**Harga Mujair pada Pasar Baso di Kabupaten Agam,  
2024**  
**Price of Fish at Baso Market in Agam Regency, 2024**



**Gambar** 11.2  
**Figures**

**Harga Beras Ketan pada Pasar Baso di Kabupaten Agam, 2024**  
**Price of Sticky Rice at Matur Market in Agam Regency, 2024**

**Tabel**  
**Table** 11.1

**Harga Beras pada Beberapa Pasar Kecamatan menurut Jenis dan Bulan di Kabupaten Agam, 2024**  
**Retail Prices of Rice In Several District Market by Type of Rices and Month in Agam Regency, 2024**

| Bulan<br>Months | Pasar Lubuk<br>Basung<br><i>Lubuk Basung's<br/>Market</i> | Pasar Matur<br><i>Matur's Market</i> | Pasar Baso<br><i>Baso's Market</i> |                           |
|-----------------|---|--------------------------------------|------------------------------------|---------------------------|
|                 | B Pulau<br><i>B Pulau</i>                                 | Kuriak<br><i>Kuriak</i>              | Lokal<br><i>Local</i>              | Cisokan<br><i>Cisokan</i> |
| (1)             | (2)   | (4)                                  | (5)                                | (6)                       |
| Januari         | 15.000  | 16.800                               | –                                  | 16.500                    |
| Februari        | 15.000  | 16.800                               | –                                  | 16.500                    |
| Maret           | 17.000  | 16.600                               | –                                  | 17.500                    |
| April           | 17.000  | 18.000                               | –                                  | 17.500                    |
| Mei             | 17.000  | 16.500                               | –                                  | 18.000                    |
| Juni            | 16.000  | 16.500                               | –                                  | 17.500                    |
| Juli            | 16.000  | 15.000                               | –                                  | 17.000                    |
| Agustus         | 16.000  | 15.000                               | –                                  | 17.000                    |
| September       | 17.000  | 16.000                               | –                                  | 17.500                    |
| Oktober         | 17.000  | 16.000                               | –                                  | 17.500                    |
| November        | 17.000  | 16.000                               | –                                  | 17.500                    |
| Desember        | 17.000  | 16.000                               | –                                  | 17.000                    |

Sumber/Source: BPS-Survei Harga Perdesaan/BPS-Statistics Indonesia—Price Survey rural

**Tabel 11.2**      **Harga Beras Ketan/Pulut Hitam pada Beberapa Pasar Kecamatan Bulan di Kabupaten Agam, 2024**  
***Retail Prices of Black Pulp In Several District Market by Month in Agam Regency, 2024***

| <b>Bulan<br/>Months</b> | <b>Pasar Lubuk Basung<br/>Lubuk Basung's Market</b> | <b>Pasar Matur<br/>Matur's Market</b> | <b>Pasar Baso<br/>Baso's Market</b> |
|-------------------------|---|---------------------------------------|-------------------------------------|
| (1)                     | (2)   | (3)                                   | (4)                                 |
| Januari                 | 17.000  | 20.000                                | 20.000                              |
| Februari                | 17.000  | 18.000                                | 18.000                              |
| Maret                   | 18.000  | 16.600                                | 16.600                              |
| April                   | 18.000  | 18.000                                | 18.000                              |
| Mei                     | 18.000  | 18.000                                | 18.000                              |
| Juni                    | 16.000  | 16.500                                | 16.500                              |
| Juli                    | 16.000  | 16.500                                | 16.500                              |
| Agustus                 | 20.000  | 18.000                                | 18.000                              |
| September               | 20.000  | 18.000                                | 18.000                              |
| Oktober                 | 20.000  | 18.000                                | 18.000                              |
| November                | 20.000  | 18.000                                | 18.000                              |
| Desember                | 20.000  | 20.000                                | 20.000                              |

Sumber/Source: BPS-Survei Harga Perdesaan/BPS-Statistics Indonesia—Price Suvey rural

**Tabel**  
**Table** 11.3

**Harga Beras Ketan/Pulut Putih pada Beberapa Pasar  
Kecamatan menurut Bulan di Kabupaten Agam, 2024**  
*Retail Prices of White Pulp In Several District Market by  
Month in Agam Regency, 2024*

| <b>Bulan<br/>Months</b> | <b>Pasar Lubuk Basung<br/>Lubuk Basung's Market</b> | <b>Pasar Matur<br/>Matur's Market</b> | <b>Pasar Baso<br/>Baso's Market</b> |
|-------------------------|---|---------------------------------------|-------------------------------------|
| (1)                     | (2)   | (3)                                   | (4)                                 |
| Januari                 | 19.000  | 16.500                                | 27.000                              |
| Februari                | 19.000  | 16.500                                | 28.000                              |
| Maret                   | 22.000  | 16.600                                | 27.000                              |
| April                   | 22.000  | 18.300                                | 27.000                              |
| Mei                     | 22.000  | 18.300                                | 28.000                              |
| Juni                    | 20.000  | 18.300                                | 28.000                              |
| Juli                    | 20.000  | 18.300                                | 30.000                              |
| Agustus                 | 20.000  | 18.000                                | 30.000                              |
| September               | 20.000  | 18.000                                | 29.000                              |
| Oktober                 | 20.000  | 18.000                                | 30.000                              |
| November                | 20.000  | 18.000                                | 30.000                              |
| Desember                | 20.000  | 18.000                                | 30.000                              |

Sumber/Source: BPS-Survei Harga Perdesaan/BPS-Statistics Indonesia—Price Survey rural

**Tabel**  
**Table 11.4****Harga Tepung Beras Rose Brand pada Beberapa Pasar  
Kecamatan menurut Bulan di Kabupaten Agam, 2024**  
**Retail Prices of Rice Flour Rose Brand In Several District  
Market by Month in Agam Regency, 2024**

| <b>Bulan<br/>Months</b> | <b>Pasar Lubuk Basung<br/>Lubuk Basung's Market</b> | <b>Pasar Matur<br/>Matur's Market</b> | <b>Pasar Baso<br/>Baso's Market</b> |
|-------------------------|---|---------------------------------------|-------------------------------------|
| (1)                     | (2)   | (3)                                   | (4)                                 |
| Januari                 | 8.000   | 7.000                                 | 9.000                               |
| Februari                | 8.000   | 7.000                                 | 9.000                               |
| Maret                   | 8.000   | 8.000                                 | 9.000                               |
| April                   | 9.000   | 8.000                                 | 9.000                               |
| Mei                     | 9.000   | 8.000                                 | 9.000                               |
| Juni                    | 8.000   | 8.000                                 | 9.000                               |
| Juli                    | 8.000   | 8.000                                 | 9.000                               |
| Agustus                 | 8.000   | 8.000                                 | 9.000                               |
| September               | 8.000   | 8.000                                 | 9.000                               |
| Oktober                 | 8.000   | 8.000                                 | 9.000                               |
| November                | 8.000   | 8.000                                 | 9.000                               |
| Desember                | 8.000   | 8.000                                 | 9.000                               |

Sumber/Source: BPS-Survei Harga Perdesaan/BPS-Statistics Indonesia—Price Survey rural

Tabel  
Table 11.5

**Harga Tepung Beras Segitiga Biru pada Beberapa Pasar Kecamatan menurut Bulan di Kabupaten Agam, 2024**  
**Retail Prices of Rice Flour Segitiga Biru In Several District Market by Month in Agam Regency, 2024**

| Bulan<br>Months | Pasar Lubuk Basung<br>Lubuk Basung's Market | Pasar Matur<br>Matur's Market | Pasar Baso<br>Baso's Market |
|-----------------|---|-------------------------------|-----------------------------|
| (1)             | (2)   | (3)                           | (4)                         |
| Januari         | 13.000                                      | 14.000                        | 13.000                      |
| Februari        | 13.000                                      | 14.000                        | 13.000                      |
| Maret           | 13.000                                      | 14.000                        | 13.000                      |
| April           | 14.000                                      | 14.000                        | 13.000                      |
| Mei             | 14.000                                      | 14.000                        | 13.000                      |
| Juni            | 13.000                                      | 14.000                        | 13.000                      |
| Juli            | 13.000                                      | 14.000                        | 13.000                      |
| Agustus         | 13.000                                      | 14.000                        | 13.000                      |
| September       | 13.000                                      | 14.000                        | 13.000                      |
| Oktober         | 13.000                                      | 14.000                        | 13.000                      |
| November        | 13.000                                      | 14.000                        | 13.000                      |
| Desember        | 13.000                                      | 14.000                        | 13.000                      |

Sumber/Source: BPS-Survei Harga Perdesaan/BPS-Statistics Indonesia—Price Survey rural

Tabel  
Table 11.6

**Harga Tepung Terigu Lencana Merah pada Beberapa Pasar Kecamatan menurut Bulan di Kabupaten Agam, 2024**  
**Retail Prices of Rice Flour Lencana Merah In Several District Market by Month in Agam Regency, 2024**

| Bulan<br>Months | Pasar Lubuk Basung<br>Lubuk Basung's Market | Pasar Matur<br>Matur's Market | Pasar Baso<br>Baso's Market |
|-----------------|---|-------------------------------|-----------------------------|
| (1)             | (2)   | (3)                           | (4)                         |
| Januari         | ...   | ...                           | ...                         |
| Februari        | ...   | ...                           | ...                         |
| Maret           | ...   | ...                           | ...                         |
| April           | ...   | ...                           | ...                         |
| Mei             | ...   | ...                           | ...                         |
| Juni            | ...   | ...                           | ...                         |
| Juli            | ...   | ...                           | ...                         |
| Agustus         | ...   | ...                           | ...                         |
| September       | ...   | ...                           | ...                         |
| Oktober         | ...   | ...                           | ...                         |
| November        | ...   | ...                           | ...                         |
| Desember        | ...   | ...                           | ...                         |

Sumber/Source: BPS-Survei Harga Perdesaan/BPS-Statistics Indonesia—Price Survey rural

Tabel  
Table 11.7

**Harga Mie Telur Kering Tiga Ayam pada Beberapa Pasar Kecamatan menurut Bulan di Kabupaten Agam, 2024**  
**Retail Prices of Dry Egg Noodle In Several District Market by Month in Agam Regency, 2024**

| Bulan<br>Months | Pasar Lubuk Basung<br>Lubuk Basung's Market | Pasar Matur<br>Matur's Market | Pasar Baso<br>Baso's Market |
|-----------------|---|-------------------------------|-----------------------------|
| (1)             | (2)   | (3)                           | (4)                         |
| Januari         | 5.000                                       | –                             | –                           |
| Februari        | 5.000                                       | –                             | –                           |
| Maret           | 6.000                                       | –                             | –                           |
| April           | 6.000                                       | –                             | –                           |
| Mei             | 6.000                                       | –                             | –                           |
| Juni            | 6.000                                       | –                             | –                           |
| Juli            | 5.000                                       | –                             | –                           |
| Agustus         | 5.000                                       | –                             | –                           |
| September       | 5.000                                       | –                             | –                           |
| Oktober         | 5.000                                       | –                             | –                           |
| November        | 5.000                                       | –                             | –                           |
| Desember        | 5.000                                       | –                             | –                           |

Sumber/Source: BPS-Survei Harga Perdesaan/BPS-Statistics Indonesia—Price Survey rural

**Tabel**  
**Table** 11.8

**Harga Daging Sapi pada Beberapa Pasar Kecamatan menurut Bulan di Kabupaten Agam, 2024**  
**Retail Prices of Beef In Several District Market by Month in Agam Regency, 2024**

| <b>Bulan</b><br><b>Months</b> | <b>Pasar Lubuk Basung</b><br><b>Lubuk Basung's Market</b> | <b>Pasar Matur</b><br><b>Matur's Market</b> | <b>Pasar Baso</b><br><b>Baso's Market</b> |
|-------------------------------|---|---|---|
| (1)                           | (2)   | (3)   | (4)                                       |
| Januari                       | 140.000   | 140.000                                     | 150.000                                   |
| Februari                      | 140.000   | 140.000                                     | 150.000                                   |
| Maret                         | 150.000   | 150.000                                     | 150.000                                   |
| April                         | 140.000   | 160.000                                     | 150.000                                   |
| Mei                           | 140.000   | 140.000                                     | 150.000                                   |
| Juni                          | 140.000   | 140.000                                     | 150.000                                   |
| Juli                          | 140.000   | 130.000                                     | 150.000                                   |
| Agustus                       | 140.000   | 140.000                                     | 150.000                                   |
| September                     | 140.000   | 140.000                                     | 150.000                                   |
| Oktober                       | 140.000   | 140.000                                     | 150.000                                   |
| November                      | 140.000   | 140.000                                     | 150.000                                   |
| Desember                      | 140.000   | 140.000                                     | 150.000                                   |

Sumber/Source: BPS-Survei Harga Perdesaan/BPS-Statistics Indonesia—Price Survey rural

Tabel  
Table 11.9

**Harga Ayam Kampung Hidup pada Beberapa Pasar  
Kecamatan menurut Bulan di Kabupaten Agam, 2024**  
*Retail Prices of Chicken In Several District Market by Month  
in Agam Regency, 2024*

| Bulan<br>Months | Pasar Lubuk Basung<br>Lubuk Basung's Market | Pasar Matur<br>Matur's Market | Pasar Baso<br>Baso's Market |
|-----------------|---|-------------------------------|-----------------------------|
| (1)             | (2)   | (3)                           | (4)                         |
| Januari         | 60.000                                      | –                             | 75.000                      |
| Februari        | 70.000                                      | –                             | 75.000                      |
| Maret           | 70.000                                      | –                             | 750.00                      |
| April           | 65.000                                      | –                             | 75.000                      |
| Mei             | 75.000                                      | –                             | 75.000                      |
| Juni            | 75.000                                      | –                             | 75.000                      |
| Juli            | 65.000                                      | –                             | 75.000                      |
| Agustus         | 65.000                                      | –                             | 75.000                      |
| September       | 65.000                                      | –                             | 75.000                      |
| Oktober         | 65.000                                      | –                             | 75.000                      |
| November        | 65.000                                      | –                             | 75.000                      |
| Desember        | 65.000                                      | –                             | 75.000                      |

Sumber/Source: BPS-Survei Harga Perdesaan/BPS-Statistics Indonesia—Price Survey rural

**Tabel**  
**Table** 11.10**Harga Ayam Ras Hidup pada Beberapa Pasar Kecamatan menurut Bulan di Kabupaten Agam, 2024**  
**Retail Prices of Live Purebred Chicken In Several District Market by Month in Agam Regency, 2024**

| <b>Bulan</b><br><b>Months</b> | <b>Pasar Lubuk Basung</b><br><b>Lubuk Basung's Market</b> | <b>Pasar Matur</b><br><b>Matur's Market</b> | <b>Pasar Baso</b><br><b>Baso's Market</b> |
|-------------------------------|---|---|---|
| (1)                           | (2)   | (3)   | (4)                                       |
| Januari                       | 65.000  | –   | –   |
| Februari                      | 70.000  | –   | –   |
| Maret                         | 75.000  | –   | –   |
| April                         | 70.000  | –   | –   |
| Mei                           | 80.000  | –   | –   |
| Juni                          | 80.000  | –   | –   |
| Juli                          | 75.000  | –   | –   |
| Agustus                       | 70.000  | –   | –   |
| September                     | 70.000  | –   | –   |
| Oktober                       | 70.000  | –   | –   |
| November                      | 70.000  | –   | –   |
| Desember                      | 70.000  | –   | –   |

Sumber/Source: BPS-Survei Harga Perdesaan/BPS-Statistics Indonesia—Price Survey rural

Tabel  
Table 11.11

**Harga Kembang pada Beberapa Pasar Kecamatan menurut Bulan di Kabupaten Agam, 2024**  
***Retail Prices of Bloated In Several District Market by Month in Agam Regency, 2024***

| Bulan<br>Months | Pasar Lubuk Basung<br>Lubuk Basung's Market | Pasar Matur<br>Matur's Market | Pasar Baso<br>Baso's Market |
|-----------------|---|-------------------------------|-----------------------------|
| (1)             | (2)   | (3)                           | (4)                         |
| Januari         | 40.000                                      | –                             | 60.000                      |
| Februari        | 40.000                                      | –                             | 60.000                      |
| Maret           | 40.000                                      | –                             | 60.000                      |
| April           | 60.000                                      | –                             | 60.000                      |
| Mei             | 60.000                                      | –                             | 60.000                      |
| Juni            | 40.000                                      | –                             | 60.000                      |
| Juli            | 40.000                                      | –                             | 60.000                      |
| Agustus         | 40.000                                      | –                             | 60.000                      |
| September       | 40.000                                      | –                             | 60.000                      |
| Oktober         | 40.000                                      | –                             | 50.000                      |
| November        | 40.000                                      | –                             | 50.000                      |
| Desember        | 40.000                                      | –                             | 50.000                      |

Sumber/Source: BPS-Survei Harga Perdesaan/BPS-Statistics Indonesia—Price Survey rural

Tabel  
Table 11.12

**Harga Tongkol pada Beberapa Pasar Kecamatan menurut Bulan di Kabupaten Agam, 2024**  
**Retail Prices of Mackarel Tuna In Several District Market by Month in Agam Regency, 2024**

| Bulan<br>Months | Pasar Lubuk Basung<br>Lubuk Basung's Market | Pasar Baso<br>Baso's Market | Pasar Tanjung Mutiara<br>Tanjung Mutiara's Market |
|-----------------|---|-----------------------------|---|
| (1)             | (2)   | (3)                         | (4)   |
| Januari         | 30.000                                      | –                           | 40.000  |
| Februari        | 20.000                                      | –                           | 40.000  |
| Maret           | 40.000                                      | –                           | 40.000  |
| April           | 30.000                                      | –                           | 40.000  |
| Mei             | 30.000                                      | –                           | 45.000  |
| Juni            | 15.000                                      | –                           | 45.000  |
| Juli            | 30.000                                      | –                           | 50.000  |
| Agustus         | 30.000                                      | –                           | 60.000  |
| September       | 30.000                                      | –                           | 60.000  |
| Oktober         | 25.000                                      | –                           | 50.000  |
| November        | 25.000                                      | –                           | 50.000  |
| Desember        | 25.000                                      | –                           | 50.000  |

Sumber/Source: BPS-Survei Harga Perdesaan/BPS-Statistics Indonesia—Price Survey rural

**Tabel**  
**Table** 11.13

**Harga Mujair pada Beberapa Pasar Kecamatan menurut Bulan di Kabupaten Agam, 2024**  
**Retail Prices of Tilapia Fish In Several District Market by Month in Agam Regency, 2024**

| <b>Bulan</b><br><b>Months</b> | <b>Pasar Lubuk Basung</b><br><b>Lubuk Basung's Market</b> | <b>Pasar Matur</b><br><b>Matur's Market</b> | <b>Pasar Baso</b><br><b>Baso's Market</b> |
|-------------------------------|---|---|---|
| (1)                           | (2)   | (3)   | (4)                                       |
| Januari                       | 30.000  | 25.000                                      | 20.000                                    |
| Februari                      | 40.000  | 25.000                                      | 20.000                                    |
| Maret                         | 40.000  | 30.000                                      | 20.000                                    |
| April                         | 40.000  | 35.000                                      | 20.000                                    |
| Mei                           | 40.000  | 30.000                                      | 20.000                                    |
| Juni                          | 30.000  | 30.000                                      | 20.000                                    |
| Juli                          | –   | 30.000                                      | 20.000                                    |
| Agustus                       | –   | 30.000                                      | 20.000                                    |
| September                     | –   | 25.000                                      | 20.000                                    |
| Oktober                       | –   | 25.000                                      | 20.000                                    |
| November                      | 30.000  | 25.000                                      | 20.000                                    |
| Desember                      | 30.000  | 25.000                                      | 20.000                                    |

Sumber/Source: BPS-Survei Harga Perdesaan/BPS-Statistics Indonesia—Price Survey rural

**Tabel**  
**Table** 11.14

**Harga Lele pada Beberapa Pasar Kecamatan menurut Bulan di Kabupaten Agam, 2024**  
**Retail Prices of Catfish In Several District Market by Month in Agam Regency, 2024**

| <b>Bulan</b><br><b>Months</b> | <b>Pasar Lubuk Basung</b><br><b>Lubuk Basung's Market</b> | <b>Pasar Matur</b><br><b>Matur's Market</b> | <b>Pasar Baso</b><br><b>Baso's Market</b> |
|-------------------------------|---|---|---|
| (1)                           | (2)   | (3)   | (4)                                       |
| Januari                       | 20.000  | 30.000                                      | 28.000                                    |
| Februari                      | 25.000  | 30.000                                      | 28.000                                    |
| Maret                         | 30.000  | 30.000                                      | 28.000                                    |
| April                         | 30.000  | 30.000                                      | 28.000                                    |
| Mei                           | 35.000  | 30.000                                      | 28.000                                    |
| Juni                          | 28.000  | 30.000                                      | 28.000                                    |
| Juli                          | 30.000  | 30.000                                      | 30.000                                    |
| Agustus                       | 30.000  | 30.000                                      | 30.000                                    |
| September                     | 30.000  | 30.000                                      | 30.000                                    |
| Oktober                       | 30.000  | 30.000                                      | 30.000                                    |
| November                      | 30.000  | 30.000                                      | 30.000                                    |
| Desember                      | 30.000  | 30.000                                      | 30.000                                    |

Sumber/Source: BPS-Survei Harga Perdesaan/BPS-Statistics Indonesia—Price Survey rural

**Tabel**  
**Table** 11.15

**Harga Ikan Asin Sepat No 1 pada Beberapa Pasar  
Kecamatan menurut Bulan di Kabupaten Agam, 2024**  
*Retail Prices of Salted Fish Number 1 In Several District  
Market by Month in Agam Regency, 2024*

| <b>Bulan<br/>Months</b> | <b>Pasar Lubuk Basung<br/>Lubuk Basung's Market</b> | <b>Pasar Matur<br/>Matur's Market</b> | <b>Pasar Baso<br/>Baso's Market</b> |
|-------------------------|---|---------------------------------------|-------------------------------------|
| (1)                     | (2)   | (3)                                   | (4)                                 |
| Januari                 | 60.000  | 100.000                               | 125.000                             |
| Februari                | 100.000   | 100.000                               | 125.000                             |
| Maret                   | 70.000  | 120.000                               | 125.000                             |
| April                   | 70.000  | 120.000                               | 125.000                             |
| Mei                     | 60.000  | 120.000                               | 125.000                             |
| Juni                    | 70.000  | 120.000                               | 125.000                             |
| Juli                    | 50.000  | 120.000                               | 125.000                             |
| Agustus                 | 50.000  | 120.000                               | 125.000                             |
| September               | 70.000  | 120.000                               | 125.000                             |
| Oktober                 | 70.000  | 120.000                               | 125.000                             |
| November                | 70.000  | 100.000                               | 125.000                             |
| Desember                | 70.000  | 100.000                               | 125.000                             |

Sumber/Source: BPS-Survei Harga Perdesaan/BPS-Statistics Indonesia—Price Survey rural

**Tabel**  
**Table** 11.16

**Harga Ikan Asin Sepat No 2 pada Beberapa Pasar  
Kecamatan menurut Bulan di Kabupaten Agam, 2024**  
*Retail Prices of Salted Fish Number 2 In Several District  
Market by Month in Agam Regency, 2024*

| <b>Bulan</b><br><b>Months</b> | <b>Pasar Lubuk Basung</b><br><b>Lubuk Basung's Market</b> | <b>Pasar Matur</b><br><b>Matur's Market</b> | <b>Pasar Baso</b><br><b>Baso's Market</b> |
|-------------------------------|---|---|---|
| (1)                           | (2)   | (3)   | (4)                                       |
| Januari                       | 50.000  | 90.000                                      | 100.000                                   |
| Februari                      | 70.000  | 90.000                                      | 100.000                                   |
| Maret                         | 60.000  | 100.000                                     | 100.000                                   |
| April                         | 50.000  | 100.000                                     | 100.000                                   |
| Mei                           | 40.000  | 100.000                                     | 100.000                                   |
| Juni                          | 50.000  | 100.000                                     | 100.000                                   |
| Juli                          | 30.000  | 100.000                                     | 100.000                                   |
| Agustus                       | 30.000  | 100.000                                     | 100.000                                   |
| September                     | 40.000  | 100.000                                     | 100.000                                   |
| Oktober                       | 40.000  | 100.000                                     | 100.000                                   |
| November                      | 40.000  | 80.000                                      | 100.000                                   |
| Desember                      | 40.000  | 80.000                                      | 100.000                                   |

Sumber/Source: BPS-Survei Harga Perdesaan/BPS-Statistics Indonesia—Price Survey rural

Tabel  
Table 11.17

**Harga Ikan Asin teri No 1 pada Beberapa Pasar Kecamatan menurut Bulan di Kabupaten Agam, 2024**  
**Retail Prices of Ancovies Number 1 In Several District Market by Month in Agam Regency, 2024**

| Bulan<br>Months | Pasar Lubuk Basung<br>Lubuk Basung's Market | Pasar Matur<br>Matur's Market | Pasar Baso<br>Baso's Market |
|-----------------|---|-------------------------------|-----------------------------|
| (1)             | (2)   | (3)                           | (4)                         |
| Januari         | –   | 130.000                       | –                           |
| Februari        | –   | 130.000                       | –                           |
| Maret           | –   | 130.000                       | –                           |
| April           | –   | 130.000                       | –                           |
| Mei             | –   | 130.000                       | –                           |
| Juni            | –   | 130.000                       | –                           |
| Juli            | –   | 130.000                       | –                           |
| Agustus         | 80.000                                      | 130.000                       | –                           |
| September       | 80.000                                      | 130.000                       | –                           |
| Oktober         | 80.000                                      | 120.000                       | –                           |
| November        | 80.000                                      | 120.000                       | –                           |
| Desember        | 80.000                                      | 120.000                       | –                           |

Sumber/Source: BPS-Survei Harga Perdesaan/BPS-Statistics Indonesia—Price Survey rural

**Tabel**  
**Table 11.18****Harga Ikan Asin teri No 2 pada Beberapa Pasar Kecamatan menurut Bulan di Kabupaten Agam, 2024**  
**Retail Prices of Ancovies Number 2 In Several District Market by Month in Agam Regency, 2024**

| <b>Bulan</b><br><b>Months</b> | <b>Pasar Lubuk Basung</b><br><b>Lubuk Basung's Market</b> | <b>Pasar Matur</b><br><b>Matur's Market</b> | <b>Pasar Baso</b><br><b>Baso's Market</b> |
|-------------------------------|---|---|---|
| (1)                           | (2)   | (3)   | (4)                                       |
| Januari                       | 70.000  | 100.000                                     | 150.000                                   |
| Februari                      | 60.000  | 100.000                                     | 150.000                                   |
| Maret                         | 65.000  | 100.000                                     | 150.000                                   |
| April                         | 75.000  | 100.000                                     | 150.000                                   |
| Mei                           | 85.000  | 100.000                                     | 150.000                                   |
| Juni                          | 70.000  | 100.000                                     | 150.000                                   |
| Juli                          | 60.000  | 100.000                                     | 150.000                                   |
| Agustus                       | 60.000  | 100.000                                     | 150.000                                   |
| September                     | 60.000  | 100.000                                     | 150.000                                   |
| Oktober                       | 60.000  | 100.000                                     | 150.000                                   |
| November                      | 60.000  | 100.000                                     | 150.000                                   |
| Desember                      | 60.000  | 100.000                                     | 150.000                                   |

Sumber/Source: BPS-Survei Harga Perdesaan/BPS-Statistics Indonesia—Price Survey rural

**Tabel**  
**Table** 11.19

**Harga Telur Itik/Bebek pada Beberapa Pasar Kecamatan menurut Bulan di Kabupaten Agam, 2024**  
**Retail Prices of Duck Egg In Several District Market by Month in Agam Regency, 2024**

| <b>Bulan</b><br><b>Months</b> | <b>Pasar Lubuk Basung</b><br><b>Lubuk Basung's Market</b> | <b>Pasar Matur</b><br><b>Matur's Market</b> | <b>Pasar Baso</b><br><b>Baso's Market</b> |
|-------------------------------|---|---|---|
| (1)                           | (2)   | (3)   | (4)                                       |
| Januari                       | 3.000   | 3.500                                       | 3.000                                     |
| Februari                      | 3.000   | 3.500                                       | 3.000                                     |
| Maret                         | 3.000   | 3.500                                       | 3.000                                     |
| April                         | 3.000   | 3.500                                       | 3.000                                     |
| Mei                           | 3.000   | 3.500                                       | 3.000                                     |
| Juni                          | 3.000   | 3.500                                       | 3.000                                     |
| Juli                          | 3.000   | 3.500                                       | 3.000                                     |
| Agustus                       | 3.000   | 3.500                                       | 3.000                                     |
| September                     | 3.000   | 3.500                                       | 3.000                                     |
| Oktober                       | 3.000   | 3.500                                       | 3.000                                     |
| November                      | 3.000   | 3.500                                       | 3.000                                     |
| Desember                      | 3.000   | 3.500                                       | 3.000                                     |

Sumber/Source: BPS-Survei Harga Perdesaan/BPS-Statistics Indonesia—Price Survey rural

**Tabel**  
**Table** 11.20**Harga Telur Ayam Kampung pada Beberapa Pasar  
Kecamatan menurut Bulan di Kabupaten Agam, 2024**  
*Retail Prices of Chicken Eggs In Several District Market by  
Month in Agam Regency, 2024*

| <b>Bulan<br/>Months</b> | <b>Pasar Lubuk Basung<br/>Lubuk Basung's Market</b> | <b>Pasar Matur<br/>Matur's Market</b> | <b>Pasar Baso<br/>Baso's Market</b> |
|-------------------------|---|---------------------------------------|-------------------------------------|
| (1)                     | (2)   | (3)                                   | (4)                                 |
| Januari                 | 2.500   | 2.500                                 | 2.500                               |
| Februari                | 2.500   | 2.500                                 | 2.500                               |
| Maret                   | 3.000   | 2.500                                 | 2.500                               |
| April                   | 3.000   | 2.500                                 | 2.500                               |
| Mei                     | 3.000   | 2.500                                 | 2.500                               |
| Juni                    | 3.000   | 2.500                                 | 2.500                               |
| Juli                    | 3.000   | 2.500                                 | 2.500                               |
| Agustus                 | 2.500   | 2.500                                 | 2.500                               |
| September               | 2.500   | 2.500                                 | 2.500                               |
| Oktober                 | 2.500   | 2.500                                 | 2.500                               |
| November                | 2.500   | 2.500                                 | 2.500                               |
| Desember                | 2.500   | 2.500                                 | 2.500                               |

Sumber/Source: BPS-Survei Harga Perdesaan/BPS-Statistics Indonesia—Price Survey rural

Tabel  
Table 11.21

**Harga Telur Ayam Ras pada Beberapa Pasar Kecamatan menurut Bulan di Kabupaten Agam, 2024**  
***Retail Prices of Purebreed Chicken Eggs In Several District Market by Month in Agam Regency, 2024***

| <b>Bulan<br/>Months</b> | <b>Pasar Lubuk Basung<br/>Lubuk Basung's Market</b> | <b>Pasar Matur<br/>Matur's Market</b> | <b>Pasar Baso<br/>Baso's Market</b> |
|-------------------------|---|---------------------------------------|-------------------------------------|
| (1)                     | (2)   | (3)                                   | (4)                                 |
| Januari                 | 18.000  | 29.000                                | 27.000                              |
| Februari                | 19.000  | 29.000                                | 27.000                              |
| Maret                   | 20.000  | 29.000                                | 27.500                              |
| April                   | 20.000  | 32.000                                | 27.500                              |
| Mei                     | 20.000  | 29.000                                | 27.500                              |
| Juni                    | 20.000  | 29.000                                | 27.500                              |
| Juli                    | 19.000  | 29.000                                | 28.000                              |
| Agustus                 | 20.000  | 29.000                                | 27.000                              |
| September               | 20.000  | 29.000                                | 27.000                              |
| Oktober                 | 20.000  | 29.000                                | 27.000                              |
| November                | 20.000  | 29.000                                | 27.000                              |
| Desember                | 20.000  | 29.000                                | 28.000                              |

Sumber/Source: BPS-Survei Harga Perdesaan/BPS-Statistics Indonesia—Price Survey rural

**Tabel**  
**Table** 11.22

**Harga Susu Kental Manis Putih pada Beberapa Pasar Kecamatan menurut Bulan di Kabupaten Agam, 2024**  
**Retail Prices of White Sweetened Condensed Milk In Several District Market by Month in Agam Regency, 2024**

| <b>Bulan</b><br><b>Months</b> | <b>Pasar Lubuk Basung</b><br><b>Lubuk Basung's Market</b> | <b>Pasar Matur</b><br><b>Matur's Market</b> | <b>Pasar Baso</b><br><b>Baso's Market</b> |
|-------------------------------|---|---|---|
| (1)                           | (2)   | (3)   | (4)                                       |
| Januari                       | 18.000  | 14.000                                      | 13.000                                    |
| Februari                      | 18.000  | 14.000                                      | 13.000                                    |
| Maret                         | 18.000  | 14.000                                      | 13.000                                    |
| April                         | 18.000  | 14.000                                      | 13.000                                    |
| Mei                           | 18.000  | 14.000                                      | 13.000                                    |
| Juni                          | 18.000  | 14.000                                      | 13.000                                    |
| Juli                          | 18.000  | 14.000                                      | 13.000                                    |
| Agustus                       | 18.000  | 14.000                                      | 13.000                                    |
| September                     | 18.000  | 14.000                                      | 13.000                                    |
| Oktober                       | 18.000  | 14.000                                      | 13.000                                    |
| November                      | 18.000  | 14.000                                      | 13.000                                    |
| Desember                      | 18.000  | 14.000                                      | 13.000                                    |

Sumber/Source: BPS-Survei Harga Perdesaan/BPS-Statistics Indonesia—Price Survey rural

Tabel  
Table 11.23

**Harga Margarine pada Beberapa Pasar Kecamatan menurut Bulan di Kabupaten Agam, 2024**  
*Retail Prices of Blue Band Margarine In Several District Market by Month in Agam Regency, 2024*

| Bulan<br>Months | Pasar Lubuk Basung<br>Lubuk Basung's Market | Pasar Matur<br>Matur's Market | Pasar Baso<br>Baso's Market |
|-----------------|---|-------------------------------|-----------------------------|
| (1)             | (2)   | (3)                           | (4)                         |
| Januari         | 12.000                                      | –                             | –                           |
| Februari        | 12.000                                      | –                             | –                           |
| Maret           | 13.000                                      | –                             | –                           |
| April           | 14.000                                      | –                             | –                           |
| Mei             | 14.000                                      | –                             | –                           |
| Juni            | 11.000                                      | –                             | –                           |
| Juli            | 10.000                                      | –                             | –                           |
| Agustus         | 10.000                                      | –                             | –                           |
| September       | 10.000                                      | –                             | –                           |
| Oktober         | 10.000                                      | –                             | –                           |
| November        | 10.000                                      | –                             | –                           |
| Desember        | 10.000                                      | –                             | –                           |

Sumber/Source: BPS-Survei Harga Perdesaan/BPS-Statistics Indonesia—Price Survey rural

**Tabel**  
**Table** 11.24

**Harga Kelapa Tua pada Beberapa Pasar Kecamatan menurut Bulan di Kabupaten Agam, 2024**  
**Retail Prices of Old Coconut In Several District Market by Month in Agam Regency, 2024**

| <b>Bulan</b><br><b>Months</b> | <b>Pasar Lubuk Basung</b><br><b>Lubuk Basung's Market</b> | <b>Pasar Matur</b><br><b>Matur's Market</b> | <b>Pasar Baso</b><br><b>Baso's Market</b> |
|-------------------------------|---|---|---|
| (1)                           | (2)   | (3)   | (4)                                       |
| Januari                       | 2.000   | 5.000                                       | 6.000                                     |
| Februari                      | 2.000   | 6.000                                       | 6.000                                     |
| Maret                         | 2.000   | 6.000                                       | 6.000                                     |
| April                         | 2.000   | 8.000                                       | 7.000                                     |
| Mei                           | 2.000   | 8.000                                       | 7.000                                     |
| Juni                          | 2.000   | 8.000                                       | 7.000                                     |
| Juli                          | 2.000   | 8.000                                       | 7.000                                     |
| Agustus                       | 2.500   | 8.000                                       | 7.000                                     |
| September                     | 2.500   | 8.000                                       | 7.000                                     |
| Oktober                       | 2.500   | 8.000                                       | 7.000                                     |
| November                      | 5.000   | 8.000                                       | 7.000                                     |
| Desember                      | 5.000   | 8.000                                       | 7.000                                     |

Sumber/Source: BPS-Survei Harga Perdesaan/BPS-Statistics Indonesia—Price Survey rural

**Tabel**  
**Table** 11.25

**Harga Kubis/Kol Hijau pada Beberapa Pasar Kecamatan menurut di Kabupaten Agam, 2024**  
**Retail Prices of Cabbage Green In Several District Market by Month in Agam Regency, 2024**

| <b>Bulan</b><br><b>Months</b> | <b>Pasar Lubuk Basung</b><br><b>Lubuk Basung's Market</b> | <b>Pasar Matur</b><br><b>Matur's Market</b> | <b>Pasar Baso</b><br><b>Baso's Market</b> |
|-------------------------------|---|---|---|
| (1)                           | (2)   | (3)   | (4)                                       |
| Januari                       | 8.000   | 6.000                                       | –   |
| Februari                      | 8.000   | 6.000                                       | –   |
| Maret                         | 7.000   | 6.000                                       | –   |
| April                         | 7.000   | 6.000                                       | –   |
| Mei                           | 8.000   | 6.000                                       | –   |
| Juni                          | 12.000  | 8.000                                       | –   |
| Juli                          | 8.000   | 8.000                                       | –   |
| Agustus                       | 8.000   | 8.000                                       | –   |
| September                     | 8.000   | 3.000                                       | –   |
| Oktober                       | 7.000   | 3.000                                       | –   |
| November                      | 7.000   | 5.000                                       | –   |
| Desember                      | 7.000   | 5.000                                       | –   |

Sumber/Source: BPS-Survei Harga Perdesaan/BPS-Statistics Indonesia—Price Survey rural

**Tabel**  
**Table** 11.26

**Harga Kentang Besar pada Beberapa Pasar Kecamatan menurut Bulan di Kabupaten Agam, 2024**  
**Retail Prices of Large Potatoes In Several District Market by Month in Agam Regency, 2024**

| Bulan<br>Months | Pasar Lubuk Basung<br>Lubuk Basung's Market | Pasar Matur<br>Matur's Market | Pasar Baso<br>Baso's Market |
|-----------------|---|-------------------------------|-----------------------------|
| (1)             | (2)   | (3)                           | (4)                         |
| Januari         | –   | 14.000                        | 15.000                      |
| Februari        | –   | 14.000                        | 15.000                      |
| Maret           | –   | 16.000                        | 15.000                      |
| April           | –   | 18.000                        | 15.000                      |
| Mei             | –   | 20.000                        | 15.000                      |
| Juni            | –   | 18.000                        | 20.000                      |
| Juli            | –   | 18.000                        | 23.000                      |
| Agustus         | 20.000                                      | 18.000                        | 22.000                      |
| September       | 20.000                                      | 18.000                        | 20.000                      |
| Oktober         | 20.000                                      | 16.000                        | 20.000                      |
| November        | 16.000                                      | 13.000                        | 20.000                      |
| Desember        | 16.000                                      | 13.000                        | 16.000                      |

Sumber/Source: BPS-Survei Harga Perdesaan/BPS-Statistics Indonesia—Price Survey rural

Tabel  
Table 11.27

**Harga Tomat pada Beberapa Pasar Kecamatan menurut Bulan di Kabupaten Agam, 2024**  
**Retail Prices of Tomato In Several District Market by Month in Agam Regency, 2024**

| Bulan<br>Months | Pasar Lubuk Basung<br>Lubuk Basung's Market | Pasar Matur<br>Matur's Market | Pasar Baso<br>Baso's Market |
|-----------------|---|-------------------------------|-----------------------------|
| (1)             | (2)   | (3)                           | (4)                         |
| Januari         | 22.000                                      | 16.000                        | 12.000                      |
| Februari        | 20.000                                      | 16.000                        | 10.000                      |
| Maret           | 18.000                                      | 10.000                        | 10.000                      |
| April           | 15.000                                      | 15.000                        | 10.000                      |
| Mei             | 15.000                                      | 12.000                        | 10.000                      |
| Juni            | 13.000                                      | 12.000                        | 10.000                      |
| Juli            | 10.000                                      | 12.000                        | 10.000                      |
| Agustus         | 7.000                                       | 10.000                        | 4.000                       |
| September       | 10.000                                      | 8.000                         | 4.000                       |
| Oktober         | 5.000                                       | 8.000                         | 6.000                       |
| November        | 10000                                       | 12.000                        | 8.000                       |
| Desember        | 10.000                                      | 12.000                        | 8.000                       |

Sumber/Source: BPS-Survei Harga Perdesaan/BPS-Statistics Indonesia—Price Survey rural

**Tabel**  
**Table 11.28****Harga Bawang Merah Besar pada Beberapa Pasar  
Kecamatan menurut Bulan di Kabupaten Agam, 2024**  
**Retail Prices of Large Shallot In Several District Market by  
Month in Agam Regency, 2024**

| <b>Bulan<br/>Months</b> | <b>Pasar Lubuk Basung<br/>Lubuk Basung's Market</b> | <b>Pasar Matur<br/>Matur's Market</b> | <b>Pasar Baso<br/>Baso's Market</b> |
|-------------------------|---|---------------------------------------|-------------------------------------|
| (1)                     | (2)   | (3)                                   | (4)                                 |
| Januari                 | 40.000  | 35.000                                | 40.000                              |
| Februari                | 30.000  | 30.000                                | 35.000                              |
| Maret                   | 40.000  | 35.000                                | 35.000                              |
| April                   | 50.000  | 45.000                                | 35.000                              |
| Mei                     | 50.000  | 48.000                                | 50.000                              |
| Juni                    | 50.000  | 44.000                                | 50.000                              |
| Juli                    | 40.000  | 35.000                                | 35.000                              |
| Agustus                 | 20.000  | 24.000                                | 30.000                              |
| September               | 20.000  | 20.000                                | 25.000                              |
| Oktober                 | 30.000  | 30.000                                | 35.000                              |
| November                | 40.000  | 35.000                                | 40.000                              |
| Desember                | 70.000  | 35.000                                | 35.000                              |

Sumber/Source: BPS-Survei Harga Perdesaan/BPS-Statistics Indonesia—Price Survey rural

Tabel  
Table 11.29

**Harga Bawang Putih Sedang pada Beberapa Pasar  
Kecamatan menurut Bulan di Kabupaten Agam, 2024**  
*Retail Prices of Medium Garlic In Several District Market by  
Month in Agam Regency, 2024*

| Bulan<br>Months | Pasar Lubuk Basung<br>Lubuk Basung's Market | Pasar Matur<br>Matur's Market | Pasar Baso<br>Baso's Market |
|-----------------|---|-------------------------------|-----------------------------|
| (1)             | (2)   | (3)                           | (4)                         |
| Januari         | 40.000                                      | 40.000                        | 40.000                      |
| Februari        | 38.000                                      | 40.000                        | 40.000                      |
| Maret           | 40.000                                      | 40.000                        | 50.000                      |
| April           | 40.000                                      | 40.000                        | 50.000                      |
| Mei             | 42.000                                      | 40.000                        | 60.000                      |
| Juni            | 40.000                                      | 40.000                        | 45.000                      |
| Juli            | 40.000                                      | 40.000                        | 40.000                      |
| Agustus         | 35.000                                      | 40.000                        | 40.000                      |
| September       | 35.000                                      | 40.000                        | 40.000                      |
| Oktober         | 36.000                                      | 40.000                        | 40.000                      |
| November        | 38.000                                      | 40.000                        | 40.000                      |
| Desember        | 40.000                                      | 40.000                        | 42.000                      |

Sumber/Source: BPS-Survei Harga Perdesaan/BPS-Statistics Indonesia—Price Survey rural

**Tabel**  
**Table** 11.30**Harga Cabai Merah Keriting Sedang pada Beberapa Pasar Kecamatan menurut Bulan di Kabupaten Agam, 2024**  
**Retail Prices of Curly Red Chillies In Several District Market by Month in Agam Regency, 2024**

| <b>Bulan</b><br><b>Months</b> | <b>Pasar Lubuk Basung</b><br><b>Lubuk Basung's Market</b> | <b>Pasar Matur</b><br><b>Matur's Market</b> | <b>Pasar Baso</b><br><b>Baso's Market</b> |
|-------------------------------|---|---|---|
| (1)                           | (2)   | (3)   | (4)                                       |
| Januari                       | 45.000  | 35.000                                      | 50.000                                    |
| Februari                      | 70.000  | 35.000                                      | 70.000                                    |
| Maret                         | 100.000   | 90.000                                      | 110.000                                   |
| April                         | 60.000  | 90.000                                      | 65.000                                    |
| Mei                           | 80.000  | 70.000                                      | 70.000                                    |
| Juni                          | 80.000  | 70.000                                      | 75.000                                    |
| Juli                          | 50.000  | 50.000                                      | 50.000                                    |
| Agustus                       | 50.000  | 55.000                                      | 55.000                                    |
| September                     | 45.000  | 36.000                                      | 40.000                                    |
| Oktober                       | 30.000  | 35.000                                      | 38.000                                    |
| November                      | 30.000  | 32.000                                      | 38.000                                    |
| Desember                      | 30.000  | 35.000                                      | 38.000                                    |

Sumber/Source: BPS-Survei Harga Perdesaan/BPS-Statistics Indonesia—Price Survey rural

**Tabel**  
**Table** 11.31

**Harga Cabai Rawit Campur pada Beberapa Pasar  
Kecamatan menurut Bulan di Kabupaten Agam, 2024**  
*Retail Prices of Cayyene Pepper In Several District Market by  
Month in Agam Regency, 2024*

| <b>Bulan<br/>Months</b> | <b>Pasar Lubuk Basung<br/>Lubuk Basung's Market</b> | <b>Pasar Matur<br/>Matur's Market</b> | <b>Pasar Baso<br/>Baso's Market</b> |
|-------------------------|---|---------------------------------------|-------------------------------------|
| (1)                     | (2)   | (3)                                   | (4)                                 |
| Januari                 | –   | 35.000                                | –                                   |
| Februari                | –   | 55.000                                | –                                   |
| Maret                   | –   | 55.000                                | –                                   |
| April                   | –   | 60.000                                | –                                   |
| Mei                     | –   | 60.000                                | –                                   |
| Juni                    | –   | 45.000                                | –                                   |
| Juli                    | –   | 45.000                                | –                                   |
| Agustus                 | 35.000  | 40.000                                | –                                   |
| September               | 35.000  | 40.000                                | –                                   |
| Oktober                 | 25.000  | 40.000                                | –                                   |
| November                | 25.000  | 40.000                                | –                                   |
| Desember                | 25.000  | 40.000                                | –                                   |

Sumber/Source: BPS-Survei Harga Perdesaan/BPS-Statistics Indonesia—Price Survey rural

**Tabel**  
**Table** 11.32

**Harga Cabai Hijau pada Beberapa Pasar Kecamatan menurut Bulan di Kabupaten Agam, 2024**  
**Retail Prices of Green Chilli In Several District Market by Month in Agam Regency, 2024**

| <b>Bulan</b><br><b>Months</b> | <b>Pasar Lubuk Basung</b><br><b>Lubuk Basung's Market</b> | <b>Pasar Matur</b><br><b>Matur's Market</b> | <b>Pasar Baso</b><br><b>Baso's Market</b> |
|-------------------------------|---|---|---|
| (1)                           | (2)   | (3)   | (4)                                       |
| Januari                       | 40.000  | 25.000                                      | 40.000                                    |
| Februari                      | 40.000  | 44.000                                      | 50.000                                    |
| Maret                         | 65.000  | 60.000                                      | 75.000                                    |
| April                         | 40.000  | 50.000                                      | 60.000                                    |
| Mei                           | 60.000  | 40.000                                      | 60.000                                    |
| Juni                          | 60.000  | 40.000                                      | 50.000                                    |
| Juli                          | 45.000  | 40.000                                      | 50.000                                    |
| Agustus                       | 45.000  | 40.000                                      | 45.000                                    |
| September                     | 30.000  | 30.000                                      | 45.000                                    |
| Oktober                       | 25.000  | 20.000                                      | 32.000                                    |
| November                      | 25.000  | 25.000                                      | 30.000                                    |
| Desember                      | 25.000  | 30.000                                      | 35.000                                    |

Sumber/Source: BPS-Survei Harga Perdesaan/BPS-Statistics Indonesia—Price Survey rural

**Tabel** 11.33  
**Table**

**Harga Gula Pasir pada Beberapa Pasar Kecamatan menurut Bulan di Kabupaten Agam, 2024**  
**Retail Prices of Sugar In Several District Market by Month in Agam Regency 2024**

| <b>Bulan</b><br><b>Months</b> | <b>Pasar Lubuk Basung</b><br><b>Lubuk Basung's Market</b> | <b>Pasar Matur</b><br><b>Matur's Market</b> | <b>Pasar Baso</b><br><b>Baso's Market</b> |
|-------------------------------|---|---|---|
| (1)                           | (2)   | (3)   | (4)                                       |
| Januari                       | 17.000  | 17.000                                      | 17.000                                    |
| Februari                      | 17.000  | 18.000                                      | 17.000                                    |
| Maret                         | 18.000  | 18.000                                      | 18.000                                    |
| April                         | 18.000  | 19.000                                      | 18.000                                    |
| Mei                           | 18.000  | 19.000                                      | 18.000                                    |
| Juni                          | 19.000  | 19.000                                      | 18.000                                    |
| Juli                          | 18.500  | 19.000                                      | 18.000                                    |
| Agustus                       | 18.500  | 18.000                                      | 18.000                                    |
| September                     | 18.500  | 18.000                                      | 18.000                                    |
| Oktober                       | 19.000  | 18.000                                      | 17.000                                    |
| November                      | 19.000  | 18.000                                      | 18.000                                    |
| Desember                      | 20.000  | 18.000                                      | 18.000                                    |

Sumber/Source: BPS-Survei Harga Perdesaan/BPS-Statistics Indonesia—Price Survey rural



# BAB 12

Chapter

## SISTEM NERACA REGIONAL

System of Regional Account

PRODUK DOMESTIK  
REGIONAL BRUTO

Rp

27.976

Kabupaten Agam

Gross Domestic  
Regional Product  
Agam Regency 2024

Atas dasar harga berlaku 2024

Miliar/Billion



Share PDRB Terbesar tahun 2024

berasal dari sektor **Pertanian**

Largest PDRB Share in 2024  
comes from Agricultura sector

28,26%




Share PDRB Terkecil tahun 2024

berasal dari **Listrik dan Gas**

Smallest PDRB Share in 2024  
comes from Electricity an Gas

0,02%



)\*\* = Angka Sangat Sementara / Very Preliminary Figure



**PENJELASAN TEKNIS**

1. Produk Domestik Bruto (PDB) pada tingkat nasional serta Produk Domestik Regional Bruto (PDRB) pada tingkat regional (Provinsi / Kabupaten / Kota) menggambarkan kemampuan suatu wilayah untuk menciptakan output (nilai tambah) pada suatu waktu tertentu. Untuk menyusun PDB maupun PDRB digunakan 3 pendekatan— an yaitu sektoral, penggunaan, dan pendapatan. PDB maupun PDRB dari sisi sektoral merupakan penjumlahan seluruh komponen nilai tambah bruto yang mampu diciptakan oleh sektor—sektor ekonomi atas berbagai aktivitas produksinya. Pendekatan PDB atau PDRB dari sisi penggunaan menjelaskan tentang penggunaan dari nilai tambah tersebut. Sedangkan, pendekatan pendapatan berdasar pada realita bahwa pengeluaran harus setara dengan pendapatan yang diperoleh dari produksi barang dan jasa.
2. Penyajian PDRB menurut sektor dirinci menurut total nilai tambah dari seluruh sektor ekonomi. Pada PDRB Tahun Dasar 2013 (2013=100) klasifikasi yang digunakan adalah Klasifikasi Baku Lapangan Usaha Indonesia (KBLI) 2012, sehingga terjadi perubahan dimana sebelumnya dari 9 sektor menjadi 17 sektor.

**TECHNICAL NOTES**

1. *The basic measurement of the output arising from economic activity is known as Gross Domestic Product (GDP) at the national level and Gross Regional Domestic Product (GRDP) at the regional level (provinces/regencies / municipalities). To compile these statistical product, three approaches are used, i.e. "production approach", "expenditure approach", and "income approach". The first approach is to measure value added produced by various kinds of economic activities. The second approach is to measure final uses of the country's output. While the third approach is based on accounting reality that all expenditures should equal the total income generated by production of goods and services.*
2. *Presenting GRDP by sector is done by describing the total value added derived from all economic sectors. PDRB base year 2013 (2013=100) using KBLI 2012, so there was a change from 9 sectors to 17 sectors.*

3. Produk Domestik Regional Bruto maupun agregat turunannya disajikan dalam 2 (dua) versi penilaian, yaitu atas dasar “harga berlaku” dan atas dasar “harga konstan”. Disebut sebagai harga berlaku karena seluruh agrerat dinilai dengan menggunakan harga pada tahun berjalan, sedangkan harga konstan penilaiannya didasarkan kepada harga satu tahun dasar tertentu. Dalam publikasi disini digunakan harga tahun 2013 sebagai tahun dasar.
4. PDRB atas dasar harga berlaku atau dikenal dengan PDRB nominal disusun berdasarkan harga yang berlaku pada periode penghitungan, dan bertujuan untuk melihat struktur perekonomian. Sedangkan PDRB atas dasar harga konstan disusun berdasarkan harga pada tahun dasar dan bertujuan untuk mengukur pertumbuhan ekonomi.
5. Distribusi Produk Domestik Regional Bruto diperoleh dengan cara membagi nilai PDRB masing–masing sektor pada tahun n dengan total PDRB pada tahun n kemudian dikalikan 100 persen. Distribusi PDRB menunjukkan konstribusi masing–masing sektor terhadap pembentukan nilai tambah pada tahun bersangkutan.
3. *GRDP and its aggregations are presented in two forms: at current prices and at constant prices. In presenting GRDP at current prices, all aggregates are valued at current prices, while GRDP at constant prices are shown by valuing all aggregates at fixed base year prices. 2013 is used as the base year in this publications.*
4. *GRDP at current prices, known as nominal GRDP is based on the prices prevailing during the period of calculation, and aims to look at the structure of the economy. While the GRDP at constant prices is based on price in the base year and aims to measure economic growth.*
5. *Distribution of Gross Regional Domestic Product (GRDP) is derived from GRDP by sector of year n divided by GRDP at year n then multiplied by 100 percent. Distribution of GRDP explains the contribution of each sector to GRDP at year–n.*

**ULASAN**

Nilai PDRB Kabupaten Agam atas dasar harga berlaku pada tahun 2023 adalah 26.139,10 milyar rupiah dan tahun 2024 naik menjadi 27.975,68 milyar rupiah. Sedangkan menurut harga konstan 2023, 16.275,98 milyar rupiah pada tahun 2023 naik menjadi 16.946,60 milyar rupiah pada tahun 2024.

Struktur ekonomi Kabupaten Agam pada tahun 2024 menurut lapangan usaha didukung oleh tiga lapangan usaha utama yaitu lapangan usaha Penyediaan Akomodasi dan Makan Minum, lapangan usaha jasa Lainnya, serta lapangan usaha Informasi dan Komunikasi. Ketiga lapangan usaha tersebut memberikan sumbangan terhadap perekonomian Kabupaten Agam sebesar 35,19 persen. Lapangan usaha Penyediaan Akomodasi dan Makan Minum sebagai penyumbang terbesar memberikan kontribusi sebesar 4,82 persen, menurun dibandingkan tahun sebelumnya. Berikutnya adalah lapangan usaha jasa Lainnya, yang memberikan kontribusi sebesar 11,0 persen, naik dibandingkan tahun sebelumnya. Sedangkan lapangan usaha Informasi dan Komunikasi dengan kontribusi sebesar 6,09 persen, juga menurun jika dibandingkan dengan tahun 2023.

Struktur ekonomi Kabupaten Agam tahun 2024 menurut

**DESCRIPTION**

*The GRDP value of Agam Regency based on current prices in 2023 is 26.139,10 billion rupiah and in 2024 it will increase to 27.975,68 billion rupiah. Meanwhile, according to 2023 constant prices, 16.275,98 billion rupiah in 2023 will increase to 16.946,60 billion rupiah in 2024.*

*The economic structure of Agam Regency in 2024 according to business fields is supported by three main business fields, namely the Accommodation and Food and Drink Provision business field, the Other services business field, and the Information and Communication business field. These three business fields contribute to the economy of Agam Regency by 35.19 percent. The Accommodation and Food and Drink Provision business sector as the largest contributor contributed 4,82 percent, a decrease compared to the previous year. Next is the Other services business field, which contributed 11,0 percent, an increase compared to the previous year. Meanwhile, the Information and Communication business sector, with a contribution of 6,09 percent, also decreased compared to 2023.*

*The economic structure of Agam Regency in 2024 according*

pengeluaran didominasi oleh komponen pengeluaran konsumsi rumah tangga (53,36 persen), diikuti pembentukan modal tetap bruto (29,71 persen).

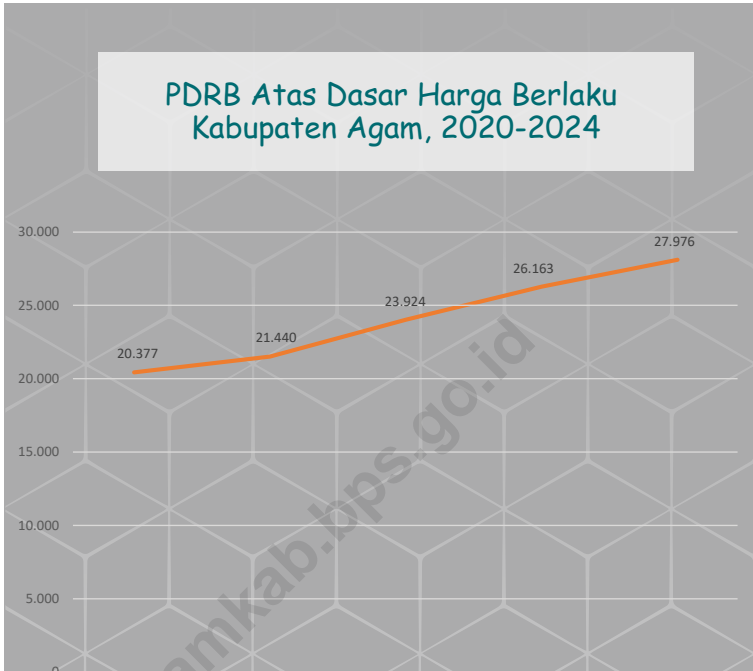
Pertumbuhan ekonomi Kabupaten Agam pada tahun 2024 mengalami percepatan dibandingkan 2023. Ini diakibatkan karena aktivitas ekonomi semakin membaik setelah pandemi Covid-19 pada 2022. Laju pertumbuhan ekonomi pada tahun 2024 sebesar 4,12 persen, sedangkan tahun 2023 sebesar 4,52 persen.

Pertumbuhan ekonomi tertinggi dicapai oleh Administrasi Pemerintahan, Pertahanan, dan Jaminan Sosial Wajib sebesar 8,9 persen dan lapangan usaha jasa Lainnya sebesar 11,06 persen. Sementara lapangan usaha yang mengalami pertumbuhan terendah adalah Pertanian, Kehutanan, dan Perikanan sebesar 1,79 persen.

*to expenditure is dominated by the household consumption expenditure component (53.36 percent), followed by gross fixed capital formation (29.71 percent).*

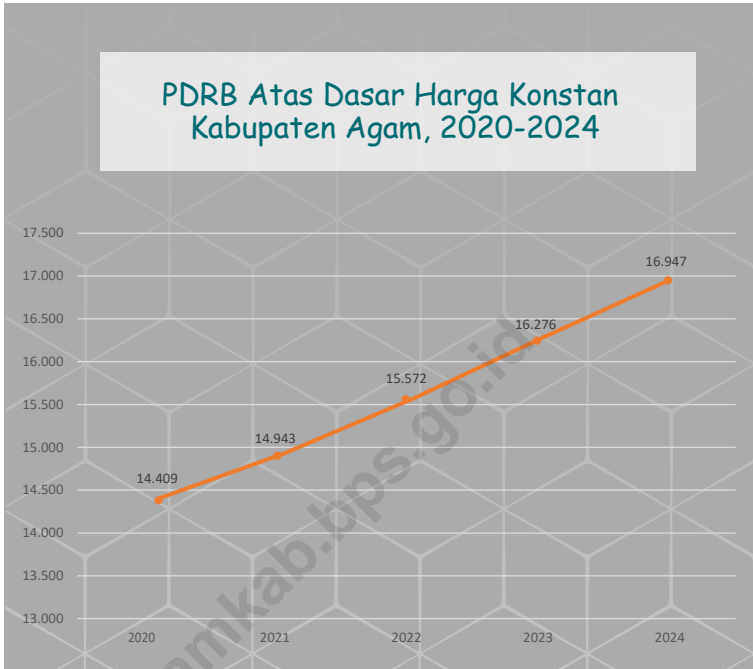
*Agam Regency's economic growth in 2024 will accelerate compared to 2023. This is due to economic activity getting better after the Covid-19 pandemic in 2022. The rate of economic growth in 2024 will be 4.12 percent, while in 2023 it will be 4.52 percent.*

*The highest economic growth was achieved by the Public Administration and Defence; Compulsory Social Security at 8.9 percent and the Other services business field at 11.06 percent. Meanwhile, the business field that experienced the lowest growth was the Agriculture, Forestry, and Fishing at 1.79 percent.*



**Gambar** 12.1  
**Figures**

**PDRB Atas Dasar Harga Berlaku Kabupaten Agam,  
2021–2024**  
**GDP at Current Price in Agam Regency, 2021–2024**



**Gambar** 12.2 **PDRB Atas Dasar Harga Konstan Kabupaten Agam, 2020–2024**  
**Figures** *GDP at Constant Price in Agam Regency, 2020–2024*

**Tabel**  
**Table** 12.1.

**Produk Domestik Regional Bruto Atas Dasar Harga  
Berlaku Menurut Lapangan Usaha di Kabupaten Agam  
(miliar rupiah), 2020–2024**  
**Gross Regional Domestic Product at Current Market Prices  
by Industry in Agam Regency (billion rupiahs), 2020–  
2024**

| Lapangan Usaha/Industry  | 2020  | 2021  | 2022  | 2023  | 2024  |
|--|-------|-------|-------|-------|-------|
| (1)  | (2)   | (3)   | (4)   | (5)   | (6)   |
| A Pertanian, Kehutanan, dan Perikanan/ <i>Agriculture, Forestry, and Fishing</i>   | 6.114 | 6.331 | 6.867 | 7.378 | 7.907 |
| B Pertambangan dan Penggalian/ <i>Mining and Quarrying</i>   | 748   | 779   | 838   | 950   | 1.000 |
| C Industri Pengolahan/ <i>Manufacturing</i>  | 1.982 | 2.122 | 2.390 | 2.678 | 2.891 |
| D Pengadaan Listrik dan Gas/ <i>Electricity and Gas</i>  | 5     | 5     | 5     | 6     | 6     |
| E Pengadaan Air; Pengelolaan Sampah, Limbah, dan Daur Ulang/ <i>Water Supply; Sewerage, Waste Management, and Remediation Activities</i>     | 10    | 11    | 11    | 12    | 13    |
| F Konstruksi/ <i>Construction</i>  | 1.893 | 1.969 | 2.203 | 2.439 | 2.538 |
| G Perdagangan Besar dan Eceran; Reparasi Mobil dan Sepeda Motor/ <i>Wholesale and Retail Trade; Repair of Motor Vehicles and Motorcycles</i> | 3.839 | 4.059 | 4.722 | 5.146 | 5.529 |
| H Transportasi dan Pergudangan/ <i>Transportation and Storage</i>  | 1.297 | 1.371 | 1.539 | 1.746 | 1.859 |
| I Penyediaan Akomodasi dan Makan Minum/ <i>Accommodation and Food Service Activities</i>   | 159   | 171   | 208   | 237   | 248   |
| J Informasi dan Komunikasi/ <i>Information and Communication</i>   | 1.187 | 1.273 | 1.452 | 1.581 | 1.682 |

Lanjutan Tabel/*Continued Table* 12.1

| Lapangan Usaha/ <i>Industry</i>  |   | 2020   | 2021   | 2022   | 2023   | 2024   |
|--|---|--------|--------|--------|--------|--------|
| (1)  |   | (2)    | (3)    | (4)    | (5)    | (6)    |
| K  | Jasa Keuangan dan Asuransi/<br><i>Financial and Insurance<br/>Activities</i>  | 246    | 275    | 302    | 316    | 336    |
| L  | Real Estat/ <i>Real Estate Activities</i>   | 388    | 403    | 450    | 513    | 565    |
| M,N  | Jasa Perusahaan/ <i>Business<br/>Activities</i>   | 7      | 7      | 8      | 9      | 10     |
| O  | Administrasi Pemerintahan,<br>Pertahanan, dan Jaminan<br>Sosial Wajib/ <i>Public<br/>Administration and Defence;<br/>Compulsory Social Security</i> | 961    | 1.045  | 1.101  | 1.174  | 1.280  |
| P  | Jasa Pendidikan/ <i>Education</i>   | 1.124  | 1.165  | 1.315  | 1.406  | 1.477  |
| Q  | Jasa Kesehatan dan Kegiatan<br>Sosial/ <i>Human Health and Social<br/>Work Activities</i>   | 260    | 288    | 317    | 349    | 381    |
| R,S,T,U  | Jasa Lainnya/ <i>Other Services<br/>Activities</i>  | 156    | 167    | 197    | 222    | 255    |
| <b>Produk Domestik Regional<br/>Bruto/<i>Gross Regional<br/>Domestic Product</i></b> |   | 20.377 | 21.440 | 23.924 | 26.163 | 27.976 |

Catatan/*Note*: \*) Angka Sementara/*Preliminary Figures* \*\*) Angka Sangat Sementara/*Very Preliminary Figures*  
 Sumber/*Source*: Badan Pusat Statistik, berbagai sensus, survei dan sumber lain/*BPS-Statistics Indonesia, various census, survey, and  
 other sources*

**Tabel**  
**Table** 12.2

**Produk Domestik Regional Bruto Atas Dasar Harga Konstan 2013 Menurut Lapangan Usaha di Kabupaten Agam (miliar rupiah), 2020–2024**  
**Gross Regional Domestic Product at 2013 Constant Market Prices by Industry in Agam Regency (billion rupiahs), 2020–2024**

| Lapangan Usaha/Industry |  | 2020  | 2021  | 2022  | 2023  | 2024  |
|-------------------------|--|-------|-------|-------|-------|-------|
| (1)                     |  | (2)   | (3)   | (4)   | (5)   | (6)   |
| A                       | Pertanian, Kehutanan, dan Perikanan/ <i>Agriculture, Forestry, and Fishing</i>   | 4.351 | 4.496 | 4.596 | 4.738 | 4.823 |
| B                       | Pertambangan dan Pengalihan/ <i>Mining and Quarrying</i>   | 504   | 519   | 535   | 555   | 580   |
| C                       | Industri Pengolahan/ <i>Manufacturing</i>  | 1.596 | 1.641 | 1.729 | 1.843 | 1.907 |
| D                       | Pengadaan Listrik dan Gas/ <i>Electricity and Gas</i>  | 3     | 4     | 4     | 4     | 4     |
| E                       | Pengadaan Air; Pengelolaan Sampah, Limbah, dan Daur Ulang/ <i>Water Supply; Sewerage, Waste Management, and Remediation Activities</i>     | 7     | 8     | 8     | 8     | 9     |
| F                       | Konstruksi/ <i>Construction</i>  | 1.089 | 1.105 | 1.149 | 1.218 | 1.256 |
| G                       | Perdagangan Besar dan Eceran; Reparasi Mobil dan Sepeda Motor/ <i>Wholesale and Retail Trade; Repair of Motor Vehicles and Motorcycles</i> | 2.753 | 2.902 | 3.057 | 3.189 | 3.350 |
| H                       | Transportasi dan Pergudangan/ <i>Transportation and Storage</i>  | 941   | 982   | 1.021 | 1.079 | 1.161 |
| I                       | Penyediaan Akomodasi dan Makan Minum/ <i>Accommodation and Food Service Activities</i>   | 90    | 94    | 110   | 119   | 125   |
| J                       | Informasi dan Komunikasi/ <i>Information and Communication</i>   | 1.082 | 1.146 | 1.233 | 1.320 | 1.400 |

Lanjutan Tabel/*Continued Table 12.2*

| <b>Lapangan Usaha/Industry</b>   |   | <b>2020</b> | <b>2021</b> | <b>2022</b> | <b>2023</b> | <b>2024</b> |
|--|---|-------------|-------------|-------------|-------------|-------------|
| (1)  |   | (2)         | (3)         | (4)         | (5)         | (6)         |
| K  | Jasa Keuangan dan Asuransi/<br><i>Financial and Insurance Activities</i>  | 174         | 188         | 195         | 200         | 212         |
| L  | Real Estat/ <i>Real Estate Activities</i>   | 269         | 276         | 292         | 311         | 328         |
| M,N  | Jasa Perusahaan/ <i>Business Activities</i>   | 5           | 6           | 6           | 6           | 6           |
| O  | Administrasi Pemerintahan,<br>Pertahanan, dan Jaminan<br>Sosial Wajib/ <i>Public<br/>Administration and Defence;<br/>Compulsory Social Security</i> | 556         | 559         | 554         | 566         | 616         |
| P  | Jasa Pendidikan/ <i>Education</i>   | 706         | 721         | 764         | 779         | 803         |
| Q  | Jasa Kesehatan dan Kegiatan<br>Sosial/ <i>Human Health and Social<br/>Work Activities</i>   | 178         | 188         | 198         | 209         | 221         |
| R,S,T,U  | Jasa Lainnya/ <i>Other Services<br/>Activities</i>  | 104         | 109         | 121         | 131         | 146         |
| <b>Produk Domestik Regional<br/>Bruto/<i>Gross Regional<br/>Domestic Product</i></b> |   | 14.409      | 14.943      | 15.572      | 16.276      | 16.947      |

Catatan/Note: \*) Angka Sementara/*Preliminary Figures* \*\*) Angka Sangat Sementara/*Very Preliminary Figures*

Sumber/Source: Badan Pusat Statistik, berbagai sensus, survei dan sumber lain/*BPS-Statistics Indonesia, various census, survey, and other sources*

**Tabel**  
**Table** 12.3

**Distribusi Persentase Produk Domestik Regional Bruto Atas Dasar Harga Berlaku Menurut Lapangan Usaha di Kabupaten Agam, 2020 –2024**  
**Percentage Distribution of Gross Regional Domestic Product at Current Market Prices by Industry in Agam Regency, 2020 –2024**

| Lapangan Usaha/ <i>Industry</i>  | 2020  | 2021  | 2022  | 2023  | 2024  |
|--|-------|-------|-------|-------|-------|
| (1)  | (2)   | (3)   | (4)   | (5)   | (6)   |
| A Pertanian, Kehutanan, dan Perikanan/ <i>Agriculture, Forestry, and Fishing</i>   | 30,00 | 29,53 | 28,70 | 28,20 | 28,26 |
| B Pertambangan dan Penggalian/ <i>Mining and Quarrying</i>   | 3,67  | 3,63  | 3,50  | 3,63  | 3,57  |
| C Industri Pengolahan/ <i>Manufacturing</i>  | 9,73  | 9,90  | 9,99  | 10,23 | 10,33 |
| D Pengadaan Listrik dan Gas/ <i>Electricity and Gas</i>  | 0,02  | 0,02  | 0,02  | 0,02  | 0,02  |
| E Pengadaan Air; Pengelolaan Sampah, Limbah, dan Daur Ulang/ <i>Water Supply; Sewerage, Waste Management, and Remediation Activities</i>     | 0,05  | 0,05  | 0,05  | 0,05  | 0,05  |
| F Konstruksi/ <i>Construction</i>  | 9,29  | 9,18  | 9,21  | 9,32  | 9,07  |
| G Perdagangan Besar dan Eceran; Reparasi Mobil dan Sepeda Motor/ <i>Wholesale and Retail Trade; Repair of Motor Vehicles and Motorcycles</i> | 18,84 | 18,93 | 19,74 | 19,67 | 19,76 |
| H Transportasi dan Pergudangan/ <i>Transportation and Storage</i>  | 6,36  | 6,39  | 6,43  | 6,67  | 6,64  |
| I Penyediaan Akomodasi dan Makan Minum/ <i>Accommodation and Food Service Activities</i>   | 0,78  | 0,80  | 0,87  | 0,91  | 0,89  |
| J Informasi dan Komunikasi/ <i>Information and Communication</i>   | 5,83  | 5,94  | 6,07  | 6,04  | 6,01  |
| K Jasa Keuangan dan Asuransi/ <i>Financial and Insurance Activities</i>  | 1,21  | 1,28  | 1,26  | 1,21  | 1,20  |

Lanjutan Tabel/*Continued Table* 12.3

| Lapangan Usaha/ <i>Industry</i>  |   | 2020 | 2021 | 2022 | 2023 | 2024 |
|--|---|------|------|------|------|------|
| (1)  |   | (2)  | (3)  | (4)  | (5)  | (6)  |
| L  | Real Estat/ <i>Real Estate Activities</i>   | 1,9  | 1,88 | 1,88 | 1,96 | 2,02 |
| M,N  | Jasa Perusahaan/ <i>Business Activities</i>   | 0,04 | 0,03 | 0,03 | 0,04 | 0,04 |
| O  | Administrasi Pemerintahan, Pertahanan, dan Jaminan Sosial Wajib/ <i>Public Administration and Defence; Compulsory Social Security</i> | 4,72 | 4,87 | 4,6  | 4,49 | 4,57 |
| P  | Jasa Pendidikan/ <i>Education</i>   | 5,51 | 5,43 | 5,5  | 5,37 | 5,28 |
| Q  | Jasa Kesehatan dan Kegiatan Sosial/ <i>Human Health and Social Work Activities</i>  | 1,28 | 1,34 | 1,32 | 1,34 | 1,36 |
| R,S,T,U  | Jasa Lainnya/ <i>Other Services Activities</i>  | 0,77 | 0,78 | 0,82 | 0,85 | 0,91 |
| <b>Produk Domestik Regional Bruto/<i>Gross Regional Domestic Product</i></b> |   | 100  | 100  | 100  | 100  | 100  |

Catatan/*Note*: \*) Angka Sementara/*Preliminary Figures* \*\*) Angka Sangat Sementara/*Very Preliminary Figures*

Sumber/*Source*: Badan Pusat Statistik, berbagai sensus, survei dan sumber lain/*BPS-Statistics Indonesia, various census, survey, and other sources*

**Tabel**  
**Table** 12.4

**Laju Pertumbuhan Produk Domestik Regional Bruto Atas Dasar Harga Konstan 2013 Menurut Lapangan Usaha di Kabupaten Agam (persen), 2020 –2024**  
**Growth Rate of Gross Regional Domestic Product at 2013 Constant Market Prices by Industry in Agam Regency (percent), 2020 –2024**

| Lapangan Usaha/ <i>Industry</i>  | 2020  | 2021 | 2022  | 2023 | 2024 |
|--|-------|------|-------|------|------|
| (1)  | (2)   | (3)  | (4)   | (5)  | (6)  |
| A Pertanian, Kehutanan, dan Perikanan/ <i>Agriculture, Forestry, and Fishing</i>   | 1,08  | 3,35 | 2,21  | 3,1  | 1,79 |
| B Pertambangan dan Penggalian/ <i>Mining and Quarrying</i>   | -3,33 | 2,97 | 3,06  | 3,73 | 4,51 |
| C Industri Pengolahan/ <i>Manufacturing</i>  | -4,13 | 2,81 | 5,39  | 6,6  | 3,43 |
| D Pengadaan Listrik dan Gas/ <i>Electricity and Gas</i>  | -7,59 | 3,03 | 4,02  | 5,4  | 5,26 |
| E Pengadaan Air; Pengelolaan Sampah, Limbah, dan Daur Ulang/ <i>Water Supply; Sewerage, Waste Management, and Remediation Activities</i>     | 0,15  | 1,93 | 2,71  | 2,41 | 8,49 |
| F Konstruksi/ <i>Construction</i>  | -5,72 | 1,52 | 3,98  | 6,02 | 3,09 |
| G Perdagangan Besar dan Eceran; Reparasi Mobil dan Sepeda Motor/ <i>Wholesale and Retail Trade; Repair of Motor Vehicles and Motorcycles</i> | -1,97 | 5,42 | 5,36  | 4,31 | 5,05 |
| H Transportasi dan Pergudangan/ <i>Transportation and Storage</i>  | -11,8 | 4,33 | 3,95  | 5,74 | 7,6  |
| I Penyediaan Akomodasi dan Makan Minum/ <i>Accommodation and Food Service Activities</i>   | -19,7 | 4,2  | 16,86 | 8,26 | 4,82 |
| J Informasi dan Komunikasi/ <i>Information and Communication</i>   | 8,36  | 5,87 | 7,67  | 7,01 | 6,09 |
| K Jasa Keuangan dan Asuransi/ <i>Financial and Insurance Activities</i>  | 0,76  | 7,93 | 3,9   | 2,73 | 5,87 |

Lanjutan Tabel/*Continued Table* 12.4

| <b>Lapangan Usaha/Industry</b>   |   | <b>2020</b> | <b>2021</b> | <b>2022</b> | <b>2023</b> | <b>2024</b> |
|--|---|-------------|-------------|-------------|-------------|-------------|
| (1)  |   | (2)         | (3)         | (4)         | (5)         | (6)         |
| L  | Real Estat/ <i>Real Estate Activities</i>   | 1,90        | 1,88        | 1,88        | 1,96        | 2,02        |
| M,N  | Jasa Perusahaan/ <i>Business Activities</i>   | 0,04        | 0,03        | 0,03        | 0,04        | 0,04        |
| O  | Administrasi Pemerintahan, Pertahanan, dan Jaminan Sosial Wajib/ <i>Public Administration and Defence; Compulsory Social Security</i> | 4,72        | 4,87        | 4,60        | 4,49        | 4,57        |
| P  | Jasa Pendidikan/ <i>Education</i>   | 5,51        | 5,43        | 5,50        | 5,37        | 5,28        |
| Q  | Jasa Kesehatan dan Kegiatan Sosial/ <i>Human Health and Social Work Activities</i>  | 1,28        | 1,34        | 1,32        | 1,34        | 1,36        |
| R,S,T,U  | Jasa Lainnya/ <i>Other Services Activities</i>  | 0,77        | 0,78        | 0,82        | 0,85        | 0,91        |
| <b>Produk Domestik Regional Bruto/<i>Gross Regional Domestic Product</i></b> |   | 100,00      | 100,00      | 100,00      | 100,00      | 100,00      |

Catatan/*Note*: \*) Angka Sementara/*Preliminary Figures* \*\*) Angka Sangat Sementara/*Very Preliminary Figures*

Sumber/*Source*: Badan Pusat Statistik, berbagai sensus, survei dan sumber lain/*BPS-Statistics Indonesia, various census, survey, and other sources*

**Tabel**  
**Table** 12.5

**Produk Domestik Regional Bruto Atas Dasar Harga Berlaku Menurut Jenis Pengeluaran di Kabupaten Agam (miliar rupiah), 2020–2024**  
**Gross Regional Domestic Product at Current Market Prices by Type of Expenditure in Agam Regency (billion rupiahs), 2020–2024**

| <b>Jenis Pengeluaran</b><br><b>Type of Expenditure</b>                          | <b>2020</b>      | <b>2021</b>      | <b>2022</b>      | <b>2023</b>      | <b>2024</b>      |
|---|------------------|------------------|------------------|------------------|------------------|
| (1)   | (2)              | (3)              | (4)              | (5)              | (6)              |
| Pengeluaran Konsumsi Rumah Tangga<br><i>Household Consumption Expenditure</i>   | 11.189,36        | 11.700,97        | 13.028,08        | 13.948,91        | 14.927,10        |
| Pengeluaran Konsumsi LNPRT<br><i>NPISH Consumption Expenditure</i>              | 232,75           | 239,89           | 250,53           | 276,21           | 304,06           |
| Pengeluaran Konsumsi Pemerintah<br><i>Government Consumption Expenditure</i>    | 1.597,93         | 1.653,57         | 1.643,64         | 1.685,31         | 1.773,35         |
| Pembentukan Modal Tetap Bruto<br><i>Gross Fixed Capital Formation</i>           | 6.003,46         | 6.316,53         | 6.945,13         | 7.890,86         | 8.312,23         |
| Perubahan Inventori<br><i>Changes in Inventories</i>                            | 1,1              | 14,63            | 36,34            | -30,11           | -129,72          |
| Net Ekspor Barang dan Jasa/ Net Exports of Goods and Services                   | 1.351,98         | 1.514,82         | 2.020,61         | 2.391,48         | 2.788,67         |
| <b>Produk Domestik Regional Bruto</b><br><b>Gross Regional Domestic Product</b> | <b>20.376.57</b> | <b>21.440.41</b> | <b>23.924.34</b> | <b>26.162.66</b> | <b>27.975.68</b> |

Catatan/Note: \*) Angka Sementara/*Preliminary Figures* \*\*) Angka Sangat Sementara/*Very Preliminary Figures*

Sumber/Source: Badan Pusat Statistik, berbagai sensus, survei dan sumber lain/BPS-Statistics Indonesia, various census, survey, and other sources

**Tabel**  
**Table** 12.6

**Produk Domestik Regional Bruto Atas Dasar Harga Konstan 2010 Menurut Jenis Pengeluaran di Kabupaten Agam (miliar rupiah), 2020–2024**  
**Gross Regional Domestic Product at 2013 Constant Market Prices by Type of Expenditure in Agam Regency (billion rupiahs), 2020 –2024**

| <b>Jenis Pengeluaran</b><br><b>Type of Expenditure</b>                          | <b>2020</b>      | <b>2021</b>      | <b>2022</b>      | <b>2023</b>      | <b>2024</b>      |
|---|------------------|------------------|------------------|------------------|------------------|
| (1)   | (2)              | (3)              | (4)              | (5)              | (6)              |
| Pengeluaran Konsumsi Rumah Tangga<br><i>Household Consumption Expenditure</i>   | 7.343,42         | 7.471,26         | 7.763,05         | 8.015,96         | 8.338,54         |
| Pengeluaran Konsumsi LNPRT<br><i>NPISH Consumption Expenditure</i>              | 166,32           | 169,29           | 168,40           | 176,75           | 190,71           |
| Pengeluaran Konsumsi Pemerintah<br><i>Government Consumption Expenditure</i>    | 986,25           | 994,67           | 972,98           | 993,90           | 1.012,43         |
| Pembentukan Modal Tetap Bruto<br><i>Gross Fixed Capital Formation</i>           | 4.054,97         | 4.130,50         | 4.339,41         | 4.730,73         | 4.871,50         |
| Perubahan Inventori<br><i>Changes in Inventories</i>                            | 0,73             | 9,62             | 23,26            | -18,62           | -80,19           |
| Net Ekspor Barang dan Jasa/<br><i>Exports of Goods and Services</i>             | 1.857,47         | 2.167,22         | 2.305,10         | 2.377,26         | 2.613,61         |
| <b>Produk Domestik Regional Bruto</b><br><b>Gross Regional Domestic Product</b> | <b>14.409,17</b> | <b>14.942,56</b> | <b>15.572,21</b> | <b>16.275,98</b> | <b>16.946,60</b> |

Catatan/Note: \*) Angka Sementara/*Preliminary Figures* \*\*) Angka Sangat Sementara/*Very Preliminary Figures*

Sumber/Source: Badan Pusat Statistik, berbagai sensus, survei dan sumber lain/*BPS-Statistics Indonesia, various census, survey, and other sources*

**Tabel**  
**Table** 12.7

**Distribusi Persentase Produk Domestik Regional Bruto  
Kabupaten Agam Atas Dasar Harga Berlaku Menurut Jenis  
Pengeluaran, 2020–2024**  
*Percentage Distribution of Gross Regional Domestic Product  
of Agam Regency at Current Prices by Type of Expenditure,  
2020–2024*

| <b>Jenis Pengeluaran</b><br><i>Type of Expenditure</i>                           | <b>2020</b>   | <b>2021</b>   | <b>2022</b>   | <b>2023</b>   | <b>2024</b>   |
|--|---------------|---------------|---------------|---------------|---------------|
| (1)  | (2)           | (3)           | (4)           | (5)           | (6)           |
| Pengeluaran Konsumsi Rumah<br>Tangga<br><i>Household Consumption Expenditure</i> | 54,91         | 54,57         | 54,46         | 53,32         | 53,36         |
| Pengeluaran Konsumsi LNPRT<br><i>NPISH Consumption Expenditure</i>               | 1,14          | 1,12          | 1,05          | 1,06          | 1,09          |
| Pengeluaran Konsumsi Pemerintah<br><i>Government Consumption Expenditure</i>     | 7,84          | 7,71          | 6,87          | 6,44          | 6,34          |
| Pembentukan Modal Tetap Bruto<br><i>Gross Fixed Capital Formation</i>            | 29,46         | 29,46         | 29,03         | 30,16         | 29,71         |
| Perubahan Inventori<br><i>Changes in Inventories</i>                             | 0,01          | 0,07          | 0,15          | -0,12         | -0,46         |
| Net Ekspor Barang dan Jasa/Net<br><i>Exports of Goods and Services</i>           | 6,63          | 7,07          | 8,45          | 9,14          | 9,97          |
| <b>Produk Domestik Regional Bruto</b><br><i>Gross Regional Domestic Product</i>  | <b>100,00</b> | <b>100,00</b> | <b>100,00</b> | <b>100,00</b> | <b>100,00</b> |

Catatan/Note: \*) Angka Sementara/*Preliminary Figures* \*\*) Angka Sangat Sementara/*Very Preliminary Figures*

Sumber/Source: Badan Pusat Statistik, berbagai sensus, survei dan sumber lain/BPS-Statistics Indonesia, various census, survey, and other sources

**Tabel**  
**Table** 12.8

**Laju Pertumbuhan Produk Domestik Regional Bruto Kabupaten Agam Atas Dasar Harga Konstan 2010 Menurut Jenis Pengeluaran, 2020–2024**  
**Growth Rate of Gross Regional Domestic Product of Agam Regency at 2013 Constant Market Prices by Type of Expenditure, 2020–2024**

| <b>Jenis Pengeluaran</b><br><b>Type of Expenditure</b>                          | <b>2020</b>  | <b>2021</b> | <b>2022</b> | <b>2023</b> | <b>2024</b> |
|---|--------------|-------------|-------------|-------------|-------------|
| (1)   | (2)          | (3)         | (4)         | (5)         | (6)         |
| Pengeluaran Konsumsi Rumah Tangga<br><i>Household Consumption Expenditure</i>   | -3,99        | 1,74        | 3,91        | 3,26        | 4,02        |
| Pengeluaran Konsumsi LNPRT<br><i>NPISH Consumption Expenditure</i>              | -4,3         | 1,79        | -0,52       | 4,96        | 7,9         |
| Pengeluaran Konsumsi Pemerintah<br><i>Government Consumption Expenditure</i>    | -9,31        | 0,85        | -2,18       | 2,15        | 1,86        |
| Pembentukan Modal Tetap Bruto<br><i>Gross Fixed Capital Formation</i>           | -2,74        | 1,86        | 5,06        | 9,02        | 2,98        |
| Perubahan Inventori<br><i>Changes in Inventories</i>                            | –            | –           | –           | –           | –           |
| Net Ekspor Barang dan Jasa/<br><i>Exports of Goods and Services</i>             | 21,44        | 16,68       | 6,36        | 3,13        | 9,94        |
| <b>Produk Domestik Regional Bruto</b><br><b>Gross Regional Domestic Product</b> | <b>-1,37</b> | <b>3,7</b>  | <b>4,21</b> | <b>4,52</b> | <b>4,12</b> |

Catatan/Note: \*) Angka Sementara/*Preliminary Figures* \*\*) Angka Sangat Sementara/*Very Preliminary Figures*

Sumber/Source: Badan Pusat Statistik, berbagai sensus, survei dan sumber lain/BPS-*Statistics Indonesia, various census, survey, and other sources*

BAB  
**13**

Chapter

**PERBANDINGAN ANTAR  
KABUPATEN/KOTA**

Comparison between Region



Jumlah Penduduk Sumatera Barat (Proyeksi)

**5.914,3 Ribu Jiwa**

Population of West Sumatera was 5,914.3 Thousand People



Jumlah Penduduk Terbanyak  
The Most Population

**Kota Padang**

965,05 Ribu Jiwa



Jumlah Penduduk  
Population of

**Agam**

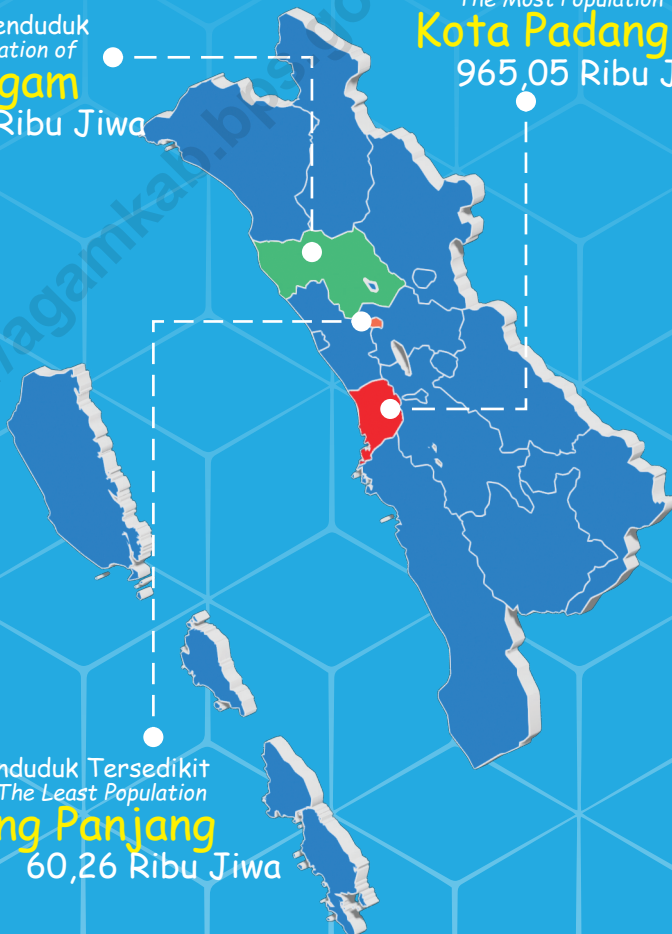
566,76 Ribu Jiwa



Jumlah Penduduk Tersedikit  
The Least Population

**Kota Padang Panjang**

60,26 Ribu Jiwa





**PENJELASAN TEKNIS**

1. Indeks Pembangunan Manusia (IPM) adalah pengukuran perbandingan dari harapan hidup, melek huruf, pendidikan dan standar hidup. Biasanya IPM digunakan untuk membandingkan kemajuan antar wilayah.
2. IPM mengukur pencapaian rata-rata sebuah wilayah dalam 3 dimensi dasar pembangunan manusia yaitu hidup yang sehat dan panjang umur yang diukur dengan harapan hidup saat kelahiran, Pengetahuan yang diukur dengan angka tingkat baca tulis pada orang dewasa standard kehidupan yang layak diukur dengan produk domestik bruto per kapita dalam paritasi daya beli.
3. Angka Harapan Hidup adalah rata-rata tahun hidup yang masih akan dijalani oleh seseorang yang telah berhasil mencapai umur  $x$ , pada suatu tahun tertentu, dalam situasi mortalitas yang berlaku di lingkungan masyarakatnya.
4. Angka Harapan Hidup merupakan alat untuk mengevaluasi kinerja pemerintah dalam meningkatkan kesejahteraan penduduk pada umumnya, dan meningkatkan derajat kesehatan pada khususnya. Angka Harapan Hidup yang rendah di suatu daerah harus diikuti dengan program pembangunan kesehatan, dan

**TECHNICAL NOTES**

1. *The Human Development Index (HDI) is a comparative measurement of life expectancy, literacy, education and standards of living.*
2. *HDI measure the average achievement of a region in three basic dimension i.e. a long and healthy life which is measured based on life expectancy at birth; knowledge which is measured based on literacy rate of the adults; standard of living which is measured based on Gross Domestic Product per capita.*
3. *Life Expectancy is average year of life that will still be lived by a person who has successfully reached the age of  $x$ , in a given year, in situations of mortality prevailing in the community.*
4. *Life Expectancy is a tool for evaluating government performance in improving the welfare of the population in general, and improving health status in particular. Low life expectancy in a region should be followed by health development programs, and other social programs including environmental health, nutritional*

program sosial lainnya termasuk kesehatan lingkungan, kecukupan gizi dan kalori termasuk program pemberantasan kemiskinan.

5. Angka Harapan Lama Sekolah didefinisikan lamanya sekolah (dalam tahun) yang diharapkan akan dirasakan oleh anak pada umur tertentu di masa mendatang. Diasumsikan bahwa peluang anak tersebut akan tetap bersekolah pada umur-umur berikutnya sama dengan peluang penduduk yang bersekolah per jumlah penduduk untuk umur yang sama saat ini. Angka Harapan Lama Sekolah dihitung untuk penduduk berusia 7 tahun ke atas. HLS dapat digunakan untuk mengetahui kondisi pembangunan sistem pendidikan di berbagai jenjang yang ditunjukkan dalam bentuk lamanya pendidikan (dalam tahun) yang diharapkan dapat dicapai oleh setiap anak.

*and calorie adequacy including poverty eradication programs.*

5. *School Expectation Figures are defined by the length of school (in years) expected to be felt by the child at a certain age in the future. It is assumed that the child's chances of remaining in school in later ages equal the odds of the school-going population per population for the same age today. School Life Expectancy figures are calculated for people aged 7 years and over. HLS can be used to determine the condition of education system development at various levels shown in the form of the length of education (in years) that is expected to be achieved by every child.*

**ULASAN**

Provinsi Sumatera Barat terbagi menjadi 12 Kabupaten dan 7 Kotamadya. Jumlah penduduk di Provinsi Sumatera Barat sebesar 5.752,21 ribu jiwa. Sedangkan jumlah penduduk Kabupaten Agam sebesar 559,30 ribu jiwa. Jumlah penduduk Kabupaten Agam terbesar kedua di Provinsi Sumatera Barat setelah Kota Padang yakni sebesar 965,05 ribu jiwa.

Angka Produk Domestik Regional Bruto (PDRB) Provinsi Sumatera Barat atas dasar harga berlaku tahun 2024 sebesar 332.936,44 miliar rupiah. Sedangkan PDRB Kabupaten Agam sebesar 27.975,68 miliar rupiah. Dari 19 kabupaten/kota di Sumatera Barat, Kabupaten Agam merupakan kabupaten dengan PDRB tertinggi kedua setelah Kota Padang (84.182,56 miliar rupiah)

Pertumbuhan ekonomi Sumatera Barat pada tahun 2024 mengalami percepatan sebesar 4,36 persen. Pertumbuhan positif terbesar berada di Kota Padang sebesar 4,65 persen, Pertumbuhan ekonomi Kabupaten Agam sebesar 4,12 persen. Sedangkan pertumbuhan positif terkecil berada di Kabupaten Pesisir Selatan sebesar 3,84 persen.

Indeks Pembangunan Manusia (IPM) di Provinsi Sumatera Barat pada tahun 2024 mencapai 76,43 persen. Dari 19 kabupaten/kota di Sumatera Barat, Kota Padang merupakan Kota dengan Indeks Pembangunan Manusia

**DESCRIPTION**

*West Sumatra Province is divided into 12 regencies and 7 municipalities. The population in West Sumatra Province as a result of SP2023 is 5,640,629 people. Meanwhile, the population of Agam Regency is 540,905 people. The population of Agam Regency is the second largest in West Sumatra Province after Padang City, namely 919,145 people.*

*The Gross Regional Domestic Product (GRDP) figure for West Sumatra Province based on current prices in 2024 is 285,378,639.98 million rupiah. Meanwhile, the GRDP of Agam Regency is 23,827,651.50 million rupiah. Of the 19 regencies/cities in West Sumatra, Agam Regency is the district with the second highest GRDP after Padang City (65,179,471.01 million rupiahs)*

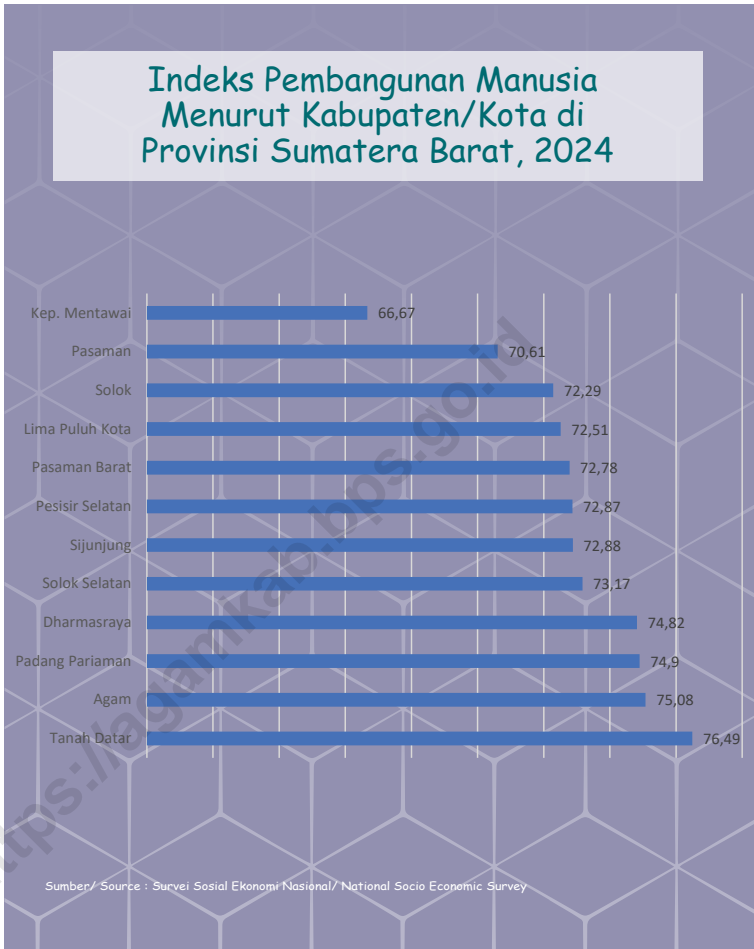
*West Sumatra's economic growth in 2024 will accelerate by 4.36 percent. The largest positive growth was in Padang Pariaman Regency at 6.84 percent, Agam Regency's economic growth was 4.21 percent. Meanwhile, the smallest positive growth was in Sijunjung Regency at 3.95 percent.*

*The Human Development Index (HDI) in West Sumatra Province in 2024 will reach 73.26 percent. Of the 19 regencies/cities in West Sumatra, the City of Padang is the City with the highest Human Development Index in 2024 (83.29)*

tertinggi pada tahun 2024 84,38 diikuti Kota Bukittinggi, Kota Payakumbuh dan Kota Solok. IPM Kabupaten Agam pada tahun 2024 sebesar 75,08, ini merupakan IPM tertinggi bersama IPM Kabupaten Tanah Datar jika dibandingkan dengan 12 kabupaten yang ada di Sumatera Barat. Sedangkan IPM terendah di Provinsi Sumatera Barat berada di Kabupaten Kepulauan Mentawai 66,67.

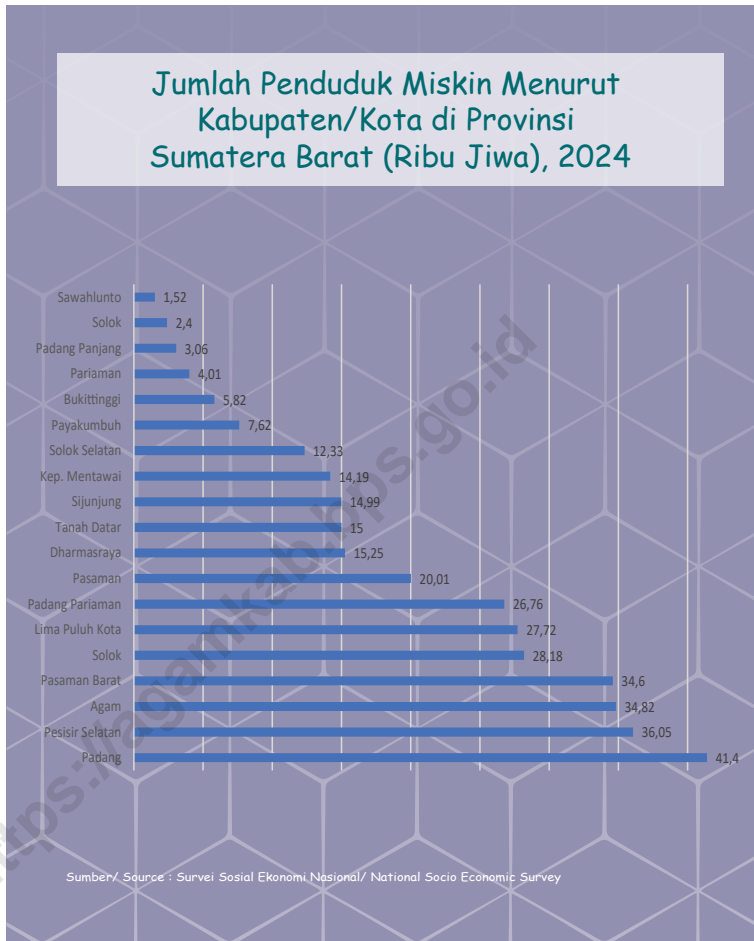
*followed by the City of Bukittinggi, the City of Payakumbuh and the City of Solok. The HDI for Agam Regency in 2024 is 73.29, this is the highest HDI along with the HDI for Tanah Datar Regency when compared to 12 districts in West Sumatra. Meanwhile, the lowest HDI in West Sumatra Province is in Mentawai Islands Regency (62.19).*

<https://agamkab.bps.go.id>



**Gambar** 13.1  
**Figures**

**Indeks Pembangunan Manusia Menurut Kabupaten/  
Kota di Provinsi Sumatera Barat, 2024**  
*Human Development Index by Regency/Municipality in  
West Sumatera Province, 2024*



**Gambar** 13.2  
**Figures**

**Jumlah Penduduk Miskin Menurut Kabupaten/Kota di Provinsi Sumatera Barat, 2024**  
**Number of Poor People by Regency/Municipality in West Sumatera Province, 2024**

**Tabel**  
**Table** 13.1

**Jumlah Penduduk Menurut Kabupaten/Kota di Provinsi Sumatera Barat (Ribu Jiwa), 2021–2025**  
**Population By Regency/Municipality in Sumatera Barat Province (Thousand People) , 2021 –2025**

| Kabupaten/Kota<br>Regency/Municipality | 2021            | 2022            | 2023            | 2024            | 2025           |
|--|-----------------|-----------------|-----------------|-----------------|----------------|
| (1)                                    | (2)             | (3)             | (4)             | (5)             | (6)            |
| <b>KABUPATEN/REGENCY</b>               |                 |                 |                 |                 |                |
| Kep. Mentawai                          | 88,71           | 90,09           | 91,43           | 92,76           | 94,05          |
| Pesisir Selatan                        | 509,99          | 517,72          | 525,36          | 532,91          | 540,38         |
| Solok                                  | 395,17          | 400,29          | 405,38          | 410,43          | 415,44         |
| Sijunjung                              | 237,42          | 240,59          | 243,71          | 246,78          | 249,79         |
| Tanah Datar                            | 374,55          | 379,11          | 383,68          | 388,23          | 392,74         |
| Padang Pariaman                        | 436,14          | 443,70          | 451,39          | 459,17          | 467,04         |
| <b>Agam</b>                            | <b>537,21</b>   | <b>544,52</b>   | <b>551,89</b>   | <b>559,30</b>   | <b>566,76</b>  |
| Lima Puluh Kota                        | 387,05          | 391,76          | 396,43          | 401,09          | 405,71         |
| Pasaman                                | 303,39          | 308,31          | 313,20          | 318,08          | 322,93         |
| Solok Selatan                          | 184,54          | 188,04          | 191,54          | 195,03          | 198,51         |
| Dharmasraya                            | 231,59          | 235,78          | 239,92          | 244,03          | 248,11         |
| Pasaman Barat                          | 436,88          | 443,51          | 450,05          | 456,47          | 462,79         |
| <b>KOTA/MUNICIPALITY</b>               |                 |                 |                 |                 |                |
| Padang                                 | 919,51          | 931,37          | 942,94          | 954,18          | 965,05         |
| Solok                                  | 74,58           | 76,23           | 77,84           | 79,46           | 81,06          |
| Sawahlunto                             | 65,81           | 66,78           | 67,76           | 68,73           | 69,70          |
| Padang Panjang                         | 56,94           | 57,78           | 58,63           | 59,45           | 60,26          |
| Bukittinggi                            | 121,98          | 123,04          | 124,05          | 125,02          | 125,92         |
| Payakumbuh                             | 140,95          | 142,90          | 144,83          | 146,73          | 148,60         |
| Pariaman                               | 94,90           | 96,07           | 97,21           | 98,34           | 99,44          |
| <b>Sumatera Barat</b>                  | <b>5.597,31</b> | <b>5.677,55</b> | <b>5.757,21</b> | <b>5.836,16</b> | <b>5.914,3</b> |

Sumber/Source: Proyeksi Penduduk Indonesia 2011–2035/Indonesia Population Projection 2011–2035

**Tabel**  
**Table** 13.2**Jumlah Penduduk Miskin Menurut Kabupaten/Kota di  
Provinsi Sumatera Barat (Ribuan), 2021 – 2025**  
**Number of Population Below The Poverty Line by Regency/  
Municipality in Sumatera Barat Province, 2021 – 2025**

| <b>Kabupaten/Kota<br/>Regency/Municipality</b> | <b>2020</b>   | <b>2021</b>   | <b>2022</b>   | <b>2023</b>   | <b>2024</b>   |
|--|---------------|---------------|---------------|---------------|---------------|
| (1)  | (2)           | (3)           | (4)           | (5)           | (6)           |
| <b>KABUPATEN/REGENCY</b>                       |               |               |               |               |               |
| Kep. Mentawai                                  | 13,37         | 14,31         | 13,74         | 13,76         | 14,19         |
| Pesisir Selatan                                | 35,46         | 37,41         | 33,78         | 35,09         | 36,05         |
| Solok  | 29,28         | 30,36         | 27,16         | 27,33         | 28,18         |
| Sijunjung                                      | 16,28         | 16,81         | 15,07         | 15,02         | 14,99         |
| Tanah Datar                                    | 15,34         | 15,89         | 14,91         | 14,57         | 15,00         |
| Padang Pariaman                                | 28,98         | 30,41         | 26,44         | 26,93         | 26,76         |
| <b>Agam</b>                                    | <b>33,31</b>  | <b>34,26</b>  | <b>31,33</b>  | <b>33,41</b>  | <b>34,82</b>  |
| Lima Puluh Kota                                | 26,43         | 28,51         | 26,00         | 27,02         | 27,72         |
| Pasaman  | 20,29         | 21,57         | 19,94         | 19,99         | 20,01         |
| Solok Selatan                                  | 12,39         | 13,41         | 11,81         | 11,91         | 12,33         |
| Dharmasraya                                    | 15,70         | 17,60         | 15,08         | 15,49         | 15,25         |
| Pasaman Barat                                  | 31,64         | 34,97         | 32,91         | 33,52         | 34,60         |
| <b>KOTA/MUNICIPALITY</b>                       |               |               |               |               |               |
| Padang   | 42,17         | 48,44         | 42,37         | 41,97         | 41,40         |
| Solok  | 1,99          | 2,31          | 2,28          | 2,35          | 2,40          |
| Sawahlunto                                     | 1,36          | 1,52          | 1,47          | 1,47          | 1,52          |
| Padang Panjang                                 | 2,84          | 3,28          | 2,89          | 2,99          | 3,06          |
| Bukittinggi                                    | 6,01          | 6,98          | 6,16          | 5,78          | 5,82          |
| Payakumbuh                                     | 7,74          | 8,66          | 8,08          | 7,88          | 7,62          |
| Pariaman                                       | 3,66          | 3,99          | 3,80          | 3,91          | 4,01          |
| <b>Sumatera Barat</b>                          | <b>344,23</b> | <b>370,67</b> | <b>335,21</b> | <b>340,37</b> | <b>345,73</b> |

Sumber/Source: BPS Provinsi Sumatera Barat/ BPS-Statistic of Sumatera Barat Province

Tabel  
Table 13.3

**Produk Domestik Regional Bruto Atas Dasar Harga Berlaku Menurut Kabupaten/Kota di Provinsi Sumatera Barat (Miliar Rupiah), 2020–2024**  
**Gross Regional Domestic Product at Current Market Prices by Regency/Municipality in Sumatera Barat (Billion Rupiahs), 2020 –2024**

| Kabupaten/Kota<br>Regency/Municipality | 2020              | 2021              | 2022              |
|--|-------------------|-------------------|-------------------|
| (1)                                    | (2)               | (3)               | (4)               |
| <b>KABUPATEN/REGENCY</b>               |                   |                   |                   |
| Kep. Mentawai                          | 4.647,10          | 4.843,91          | 5.445,70          |
| Pesisir Selatan                        | 14.095,98         | 14.926,57         | 16.606,49         |
| Solok                                  | 13.581,97         | 14.178,06         | 15.781,14         |
| Sijunjung                              | 9.136,56          | 9.567,67          | 10.668,55         |
| Tanah Datar                            | 13.023,11         | 13.590,94         | 15.059,26         |
| Padang Pariaman                        | 17.934,81         | 18.455,09         | 22.193,35         |
| <b>Agam</b>                            | <b>20.376,57</b>  | <b>21.440,41</b>  | <b>23.924,34</b>  |
| Lima Puluh Kota                        | 15.541,50         | 16.182,39         | 17.900,61         |
| Pasaman                                | 8.969,72          | 9.432,45          | 10.390,58         |
| Solok Selatan                          | 5.530,55          | 5.777,98          | 6.430,74          |
| Dharmasraya                            | 10.243,27         | 10.757,47         | 12.233,47         |
| Pasaman Barat                          | 15.253,00         | 15.933,88         | 17.875,83         |
| <b>KOTA/MUNICIPALITY</b>               |                   |                   |                   |
| Padang                                 | 62.181,01         | 65.178,86         | 72.978,95         |
| Solok                                  | <b>4.041,64</b>   | <b>4.251,89</b>   | <b>4.793,15</b>   |
| Sawahlunto                             | 3.656,59          | 3.851,69          | 4.389,76          |
| Padang Panjang                         | 3.473,23          | 3.651,12          | 4.086,55          |
| Bukittinggi                            | 8.627,53          | 9.026,56          | 10.194,02         |
| Payakumbuh                             | 6.827,09          | 7.302,51          | 8.250,30          |
| Pariaman                               | 4.994,09          | 5.258,66          | 5.881,85          |
| <b>Sumatera Barat</b>                  | <b>241.894,13</b> | <b>253.100,20</b> | <b>285.375,36</b> |

Lanjutan Tabel/*Continued Table* 13.3

| Kabupaten/Kota<br><i>Regency/Municipality</i> | 2023              | 2024              |
|---|-------------------|-------------------|
| (1)   | (5)               | (6)               |
| <b>KABUPATEN/REGENCY</b>                      |                   |                   |
| Kep. Mentawai                                 | 5.915,00          | 6.245,80          |
| Pesisir Selatan                               | 18.025,68         | 19.182,15         |
| Solok   | 17.316,41         | 18.391,99         |
| Sijunjung                                     | 11.676,77         | 12.488,94         |
| Tanah Datar                                   | 16.459,56         | 17.496,03         |
| Padang Pariaman                               | 25.070,85         | 26.808,95         |
| <b>Agam</b>                                   | <b>26.162,66</b>  | <b>27.975,68</b>  |
| Lima Puluh Kota                               | 19.604,20         | 20.850,62         |
| Pasaman                                       | 11.360,36         | 12.165,24         |
| Solok Selatan                                 | 7.044,41          | 7.587,87          |
| Dharmasraya                                   | 13.345,77         | 14.327,63         |
| Pasaman Barat                                 | 19.544,80         | 21.115,66         |
| <b>KOTA/MUNICIPALITY</b>                      |                   |                   |
| Padang  | 79.704,67         | 84.182,56         |
| Solok   | <b>5.262,10</b>   | <b>5.561,16</b>   |
| Sawahlunto                                    | 4.825,30          | 5.058,00          |
| Padang Panjang                                | 4.474,08          | 4.756,96          |
| Bukittinggi                                   | 11.131,58         | 11.747,42         |
| Payakumbuh                                    | 8.982,35          | 9.421,00          |
| Pariaman                                      | 6.435,12          | 6.801,89          |
| <b>Sumatera Barat</b>                         | <b>312.769,38</b> | <b>332.936,44</b> |

Sumber/*Source*: BPS Provinsi Sumatera Barat/ *BPS-Statistic of Sumatera Barat Province*

Tabel  
Table 13.4

**Produk Domestik Regional Bruto Atas Dasar Harga Konstan Menurut Kabupaten/Kota di Provinsi Sumatera Barat (Miliar Rupiah), 2020–2024**  
**Gross Regional Domestic Product at Constant Market Prices by Regency/Municipality in Sumatera Barat (Billion Rupiahs), 2020 –2024**

| Kabupaten/Kota<br>Regency/Municipality | 2020              | 2021              | 2022              |
|--|-------------------|-------------------|-------------------|
| (1)                                    | (2)               | (3)               | (4)               |
| <b>KABUPATEN/REGENCY</b>               |                   |                   |                   |
| Kep. Mentawai                          | 2.956,01          | 3.040,97          | 3.191,30          |
| Pesisir Selatan                        | 9.470,78          | 9.788,46          | 10.181,47         |
| Solok                                  | 9.792,92          | 10.114,58         | 10.547,97         |
| Sijunjung                              | 6.683,02          | 6.892,61          | 7.163,43          |
| Tanah Datar                            | 9.575,90          | 9.889,46          | 10.300,93         |
| Padang Pariaman                        | 11.939,48         | 12.195,75         | 13.029,17         |
| <b>Agam</b>                            | <b>14.409,17</b>  | <b>14.942,56</b>  | <b>15.572,21</b>  |
| Lima Puluh Kota                        | 11.062,32         | 11.430,81         | 11.890,13         |
| Pasaman                                | 6.122,76          | 6.327,97          | 6.586,26          |
| Solok Selatan                          | 3.928,03          | 4.058,51          | 4.221,15          |
| Dharmasraya                            | 7.454,97          | 7.708,75          | 8.037,79          |
| Pasaman Barat                          | 11.258,35         | 11.675,98         | 12.158,62         |
| <b>KOTA/MUNICIPALITY</b>               |                   |                   |                   |
| Padang                                 | 43.631,94         | 45.226,64         | 47.175,95         |
| Solok                                  | <b>2.835,75</b>   | <b>2.936,55</b>   | <b>3.071,58</b>   |
| Sawahlunto                             | 2.760,92          | 2.829,35          | 2.941,27          |
| Padang Panjang                         | 2.543,40          | 2.631,38          | 2.746,84          |
| Bukittinggi                            | 6.045,09          | 6.263,04          | 6.555,33          |
| Payakumbuh                             | 4.414,29          | 4.572,19          | 4.778,35          |
| Pariaman                               | 3.544,66          | 3.668,98          | 3.835,25          |
| <b>Sumatera Barat</b>                  | <b>169.426,61</b> | <b>174.999,89</b> | <b>182.628,34</b> |

Lanjutan Tabel/*Continued Table* 13.4

| Kabupaten/Kota<br><i>Regency/Municipality</i> | 2023              | 2024              |
|---|-------------------|-------------------|
| (1)   | (5)               | (6)               |
| <b>KABUPATEN/REGENCY</b>                      |                   |                   |
| Kep. Mentawai                                 | 3.320,15          | 3.451,93          |
| Pesisir Selatan                               | 10.608,29         | 11.015,21         |
| Solok   | 11.008,01         | 11.437,87         |
| Sijunjung                                     | 7.468,60          | 7.758,79          |
| Tanah Datar                                   | 10.757,91         | 11.172,45         |
| Padang Pariaman                               | 13.740,82         | 14.369,24         |
| <b>Agam</b>                                   | <b>16.275,98</b>  | <b>16.946,60</b>  |
| Lima Puluh Kota                               | 12.430,83         | 12.932,00         |
| Pasaman                                       | 6.876,87          | 7.148,27          |
| Solok Selatan                                 | 4.414,12          | 4.594,77          |
| Dharmasraya                                   | 8.387,15          | 8.711,16          |
| Pasaman Barat                                 | 12.684,89         | 13.202,35         |
| <b>KOTA/MUNICIPALITY</b>                      |                   |                   |
| Padang  | 49.316,19         | 51.611,55         |
| Solok   | <b>3.219,31</b>   | <b>3.365,78</b>   |
| Sawahlunto                                    | 3.072,35          | 3.195,86          |
| Padang Panjang                                | 2.879,85          | 3.009,93          |
| Bukittinggi                                   | 6.869,40          | 7.180,21          |
| Payakumbuh                                    | 5.002,70          | 5.229,45          |
| Pariaman                                      | 4.018,87          | 4.200,08          |
| <b>Sumatera Barat</b>                         | <b>191.070,55</b> | <b>199.407,38</b> |

Sumber/*Source*: BPS Provinsi Sumatera Barat/ *BPS-Statistic of Sumatera Barat Province*

Tabel  
Table 13.5

**Distribusi Persentase Terhadap Total PDRB Seluruh Kabupaten/Kota Atas Dasar Harga Berlaku Provinsi Sumatera Barat, 2020 –2024**  
**Percentage Distribution of Total Gross Regional Domestic Regency/Municipality At Current Market Prices of Sumatera Barat Province , 2020 –2024**

| Kabupaten/Kota<br>Regency/Municipality | 2020          | 2021          | 2022          | 2023          | 2024          |
|--|---------------|---------------|---------------|---------------|---------------|
| (1)                                    | (2)           | (3)           | (4)           | (5)           | (6)           |
| <b>KABUPATEN/REGENCY</b>               |               |               |               |               |               |
| Kep. Mentawai                          | 1,92          | 1,91          | 1,91          | 1,89          | 1,88          |
| Pesisir Selatan                        | 5,83          | 5,90          | 5,82          | 5,77          | 5,77          |
| Solok                                  | 5,61          | 5,60          | 5,53          | 5,54          | 5,54          |
| Sijunjung                              | 3,78          | 3,78          | 3,74          | 3,74          | 3,76          |
| Tanah Datar                            | 5,38          | 5,37          | 5,28          | 5,27          | 5,27          |
| Padang Pariaman                        | 7,41          | 7,29          | 7,78          | 8,03          | 8,07          |
| <b>Agam</b>                            | <b>8,42</b>   | <b>8,44</b>   | <b>8,35</b>   | <b>8,38</b>   | <b>8,42</b>   |
| Lima Puluh Kota                        | 6,42          | 6,39          | 6,27          | 6,28          | 6,28          |
| Pasaman                                | 3,71          | 3,73          | 3,64          | 3,64          | 3,66          |
| Solok Selatan                          | 2,29          | 2,28          | 2,26          | 2,26          | 2,28          |
| Dharmasraya                            | 4,23          | 4,25          | 4,27          | 4,27          | 4,31          |
| Pasaman Barat                          | 6,31          | 6,29          | 6,26          | 6,26          | 6,36          |
| <b>KOTA/MUNICIPALITY</b>               |               |               |               |               |               |
| Padang                                 | 25,71         | 25,75         | 25,57         | 25,52         | 25,34         |
| Solok                                  | 1,67          | 1,68          | 1,68          | 1,68          | 1,67          |
| Sawahlunto                             | 1,51          | 1,52          | 1,54          | 1,54          | 1,52          |
| Padang Panjang                         | 1,44          | 1,44          | 1,43          | 1,43          | 1,43          |
| Bukittinggi                            | 3,57          | 3,57          | 3,57          | 3,56          | 3,54          |
| Payakumbuh                             | 2,82          | 2,89          | 2,89          | 2,88          | 2,84          |
| Pariaman                               | 2,06          | 2,08          | 2,06          | 2,06          | 2,05          |
| <b>Sumatera Barat</b>                  | <b>100,00</b> | <b>100,00</b> | <b>100,00</b> | <b>100,00</b> | <b>100,00</b> |

Sumber/Source: BPS Provinsi Sumatera Barat/ BPS-Statistic of Sumatera Barat Province

**Tabel**  
**Table** 13.6

**Laju Pertumbuhan Produk Domestik Regional Bruto Menurut Kabupaten/Kota di Provinsi Sumatera Barat, 2020 – 2024**  
**Contribution Percentage to Total Gross Regional Domestic Product by Regency/ Municipality in Sumatera Barat Province, 2020 – 2024**

| <b>Kabupaten/Kota<br/>Regency/Municipality</b> | <b>2020</b>  | <b>2021</b> | <b>2022</b> | <b>2023</b> | <b>2024</b> |
|--|--------------|-------------|-------------|-------------|-------------|
| (1)  | (2)          | (3)         | (4)         | (5)         | (6)         |
| <b>KABUPATEN/REGENCY</b>                       |              |             |             |             |             |
| Kep. Mentawai                                  | -1,85        | 2,88        | 4,94        | 4,04        | 3,97        |
| Pesisir Selatan                                | -1,11        | 3,37        | 4,02        | 4,19        | 3,84        |
| Solok  | -1,14        | 3,31        | 4,31        | 4,36        | 3,91        |
| Sijunjung                                      | -1,10        | 3,15        | 3,95        | 4,26        | 3,89        |
| Tanah Datar                                    | -1,12        | 3,30        | 4,20        | 4,44        | 3,85        |
| Padang Pariaman                                | -10,46       | 2,18        | 6,87        | 5,46        | 4,57        |
| <b>Agam</b>                                    | <b>-1,37</b> | <b>3,70</b> | <b>4,21</b> | <b>4,52</b> | <b>4,12</b> |
| Lima Puluh Kota                                | -1,16        | 3,33        | 4,04        | 4,55        | 4,03        |
| Pasaman  | -0,87        | 3,39        | 4,09        | 4,41        | 3,95        |
| Solok Selatan                                  | -1,24        | 3,35        | 4,02        | 4,57        | 4,09        |
| Dharmasraya                                    | -1,39        | 3,42        | 4,28        | 4,35        | 3,86        |
| Pasaman Barat                                  | -1,34        | 3,75        | 4,17        | 4,33        | 4,08        |
| <b>KOTA/MUNICIPALITY</b>                       |              |             |             |             |             |
| Padang   | -1,86        | 3,66        | 4,33        | 4,54        | 4,65        |
| Solok  | -1,42        | 3,56        | 4,60        | 4,81        | 4,55        |
| Sawahlunto                                     | -1,27        | 2,49        | 3,98        | 4,46        | 4,02        |
| Padang Panjang                                 | -1,44        | 3,46        | 4,39        | 4,84        | 4,52        |
| Bukittinggi                                    | -1,74        | 3,61        | 4,68        | 4,79        | 4,52        |
| Payakumbuh                                     | -1,65        | 3,59        | 4,52        | 4,70        | 4,53        |
| Pariaman                                       | -1,32        | 3,53        | 4,55        | 4,79        | 4,51        |
| <b>Sumatera Barat</b>                          | <b>-1,61</b> | <b>3,29</b> | <b>4,36</b> | <b>4,62</b> | <b>4,36</b> |

Sumber/Source: Survei Sosial Ekonomi Nasional/ National Socio Economic Survey

Tabel  
Table 13.7

**Produk Domestik Regional Bruto Per Kapita Atas Dasar Harga Berlaku Menurut Kabupaten/Kota di Provinsi Sumatera Barat (Miliar Rupiah/Jiwa), 2020–2024**  
**Gross Regional Domestic Product at Current Market Prices by Regency/Municipality in Sumatera Barat Province (Billion Rupiah/person) , 2020 –2024**

| Kabupaten/Kota<br>Regency/Municipality | 2020         | 2021         | 2022         | 2023         | 2024         |
|--|--------------|--------------|--------------|--------------|--------------|
| (1)                                    | (2)          | (3)          | (4)          | (5)          | (6)          |
| <b>KABUPATEN/REGENCY</b>               |              |              |              |              |              |
| Kep. Mentawai                          | 53,19        | 54,60        | 60,45        | 64,70        | 67,36        |
| Pesisir Selatan                        | 28,04        | 29,27        | 32,08        | 34,31        | 35,99        |
| Solok                                  | 34,77        | 35,88        | 39,42        | 42,72        | 44,81        |
| Sijunjung                              | 39,00        | 40,30        | 44,34        | 47,91        | 50,61        |
| Tanah Datar                            | 35,10        | 36,29        | 39,72        | 42,90        | 45,07        |
| Padang Pariaman                        | 41,72        | 42,31        | 50,02        | 55,54        | 58,39        |
| <b>Agam</b>                            | <b>38,63</b> | <b>39,91</b> | <b>43,94</b> | <b>47,41</b> | <b>50,02</b> |
| Lima Puluh Kota                        | 40,59        | 41,81        | 45,69        | 49,45        | 51,99        |
| Pasaman                                | 30,02        | 31,09        | 33,70        | 36,27        | 38,25        |
| Solok Selatan                          | 30,54        | 31,31        | 34,20        | 36,78        | 38,91        |
| Dharmasraya                            | 44,98        | 46,45        | 51,89        | 55,63        | 58,71        |
| Pasaman Barat                          | 35,46        | 36,47        | 40,31        | 43,43        | 46,26        |
| <b>KOTA/MUNICIPALITY</b>               |              |              |              |              |              |
| Padang                                 | 68,51        | 70,88        | 78,36        | 84,53        | 88,23        |
| Solok                                  | 55,29        | 57,01        | 62,88        | 67,60        | 69,99        |
| Sawahlunto                             | 56,29        | 58,53        | 65,74        | 71,21        | 73,60        |
| Padang Panjang                         | 61,92        | 64,12        | 70,73        | 76,31        | 80,01        |
| Bukittinggi                            | 71,39        | 74,00        | 82,85        | 89,74        | 93,97        |
| Payakumbuh                             | 49,10        | 51,81        | 57,73        | 62,02        | 64,21        |
| Pariaman                               | 53,2         | 55,41        | 61,23        | 66,2         | 69,17        |
| <b>Sumatera Barat</b>                  | <b>43,83</b> | <b>45,22</b> | <b>50,26</b> | <b>54,33</b> | <b>57,05</b> |

Sumber/Source: BPS Provinsi Sumatera Barat/ BPS-Statistic of Sumatera Barat Province

Tabel  
Table 13.8

**Produk Domestik Regional Bruto Per Kapita Atas Dasar Harga Konstan Menurut Kabupaten/Kota di Provinsi Sumatera Barat (Miliar Rupiah/Jiwa), 2020–2024**  
**Gross Regional Domestic Product at Constant Market Prices by Regency/Municipality in Sumatera Barat Province (Billion Rupiah/person) , 2020–2024**

| Kabupaten/Kota<br>Regency/Municipality | 2020         | 2021         | 2022         | 2023         | 2024         |
|--|--------------|--------------|--------------|--------------|--------------|
| (1)                                    | (2)          | (3)          | (4)          | (5)          | (6)          |
| <b>KABUPATEN/REGENCY</b>               |              |              |              |              |              |
| Kep. Mentawai                          | 33,83        | 34,28        | 35,42        | 36,31        | 37,21        |
| Pesisir Selatan                        | 18,84        | 19,19        | 19,67        | 20,19        | 20,67        |
| Solok                                  | 25,07        | 25,60        | 26,35        | 27,16        | 27,87        |
| Sijunjung                              | 28,52        | 29,03        | 29,77        | 30,65        | 31,44        |
| Tanah Datar                            | 25,81        | 26,40        | 27,17        | 28,04        | 28,78        |
| Padang Pariaman                        | 27,78        | 27,96        | 29,36        | 30,44        | 31,29        |
| <b>Agam</b>                            | <b>27,32</b> | <b>27,82</b> | <b>28,60</b> | <b>29,49</b> | <b>30,30</b> |
| Lima Puluh Kota                        | 28,90        | 29,53        | 30,35        | 31,36        | 32,24        |
| Pasaman                                | 20,49        | 20,86        | 21,36        | 21,96        | 22,47        |
| Solok Selatan                          | 21,69        | 21,99        | 22,45        | 23,05        | 23,56        |
| Dharmasraya                            | 32,74        | 33,29        | 34,09        | 34,96        | 35,70        |
| Pasaman Barat                          | 26,17        | 26,73        | 27,41        | 28,19        | 28,92        |
| <b>KOTA/MUNICIPALITY</b>               |              |              |              |              |              |
| Padang                                 | 48,07        | 49,19        | 50,65        | 52,30        | 54,09        |
| Solok                                  | 38,80        | 39,37        | 40,30        | 41,36        | 42,36        |
| Sawahlunto                             | 42,50        | 42,99        | 44,05        | 45,34        | 46,50        |
| Padang Panjang                         | 45,34        | 46,21        | 47,54        | 49,12        | 50,63        |
| Bukittinggi                            | 50,02        | 51,35        | 53,28        | 55,38        | 57,43        |
| Payakumbuh                             | 31,75        | 32,44        | 33,44        | 34,54        | 35,64        |
| Pariaman                               | 37,76        | 38,66        | 39,92        | 41,34        | 42,71        |
| <b>Sumatera Barat</b>                  | <b>30,70</b> | <b>31,26</b> | <b>32,17</b> | <b>33,19</b> | <b>34,17</b> |

Sumber/Source: BPS Provinsi Sumatera Barat/ BPS-Statistic of Sumatera Barat Province

Tabel  
Table 13.9

**Persentase Penduduk Miskin, Gini Ratio, Garis Kemiskinan, Indeks Kedalaman Kemiskinan (P1) dan Indeks Keparahan Kemiskinan (P2) Menurut Kabupaten/ Kota di Provinsi Sumatera Barat, 2023–2024**  
**Total and Percentage Poor People, Poverty Line, Poverty Gap Index and Poverty Severity Index by Regency/ Municipality in Sumatera Barat Province, 2023–2024**

| Kabupaten/Kota<br>Regency/Municipality | Persentase Penduduk Miskin<br>Poor People Percentage |             | Gini Rasio<br>Gini Ratio |              |
|--|--|-------------|--------------------------|--------------|
|  | 2023   | 2024        | 2023                     | 2024         |
| (1)                                    | (2)  | (3)         | (4)                      | (5)          |
| <b>KABUPATEN/REGENCY</b>               |  |             |                          |              |
| Kep. Mentawai                          | 13.72  | 13.89       | 0,259                    | 0.267        |
| Pesisir Selatan                        | 7.34   | 7.49        | 0,259                    | 0.224        |
| Solok                                  | 7.13   | 7.31        | 0,235                    | 0.241        |
| Sijunjung                              | 5.88   | 5.78        | 0,263                    | 0.239        |
| Tanah Datar                            | 4.16   | 4.28        | 0,260                    | 0.258        |
| Padang Pariaman                        | 6.34   | 6.27        | 0,257                    | 0.253        |
| <b>Agam</b>                            | <b>6.60</b>  | <b>6.83</b> | <b>0,255</b>             | <b>0.249</b> |
| Lima Puluh Kota                        | 6.80   | 6.92        | 0,194                    | 0.220        |
| Pasaman                                | 6.80   | 6.74        | 0,243                    | 0.217        |
| Solok Selatan                          | 6.45   | 6.56        | 0,271                    | 0.313        |
| Dharmasraya                            | 5.56   | 5.32        | 0,291                    | 0.233        |
| Pasaman Barat                          | 6.92   | 7           | 0,238                    | 0.240        |
| <b>KOTA/MUNICIPALITY</b>               |  |             |                          |              |
| Padang                                 | 4.17   | 4.06        | 0,312                    | 0.324        |
| Solok                                  | 3.05   | 3.07        | 0,256                    | 0.251        |
| Sawahlunto                             | 2.27   | 2.33        | 0,308                    | 0.299        |
| Padang Panjang                         | 5.24   | 5.31        | 0,273                    | 0.266        |
| Bukittinggi                            | 4.11   | 4.08        | 0,255                    | 0.272        |
| Payakumbuh                             | 5.44   | 5.19        | 0,316                    | 0.313        |
| Pariaman                               | 4.20   | 4.26        | 0,289                    | 0.281        |
| <b>Sumatera Barat</b>                  | <b>5.95</b>  | <b>5.97</b> | <b>0,280</b>             | <b>0.283</b> |

Sumber/Source: BPS Provinsi Sumatera Barat/ BPS-Statistic of Sumatera Barat Province

Lanjutan Tabel/Continued Table 13.9

| Kabupaten/Kota<br>Regency/Municipality | Garis Kemiskinan<br>Poverty Line |                | Indeks Kedalaman<br>Kemiskinan (P1)<br>Poverty Gap Index |             | Indeks Kedalaman<br>Kemiskinan (P2)<br>Poverty Gap Index |             |
|--|----------------------------------|----------------|--|-------------|--|-------------|
|  | 2023                             | 2024           | 2023   | 2024        | 2023   | 2024        |
| (1)                                    | (6)                              | (7)            | (8)  | (9)         | (10)   | (11)        |
| <b>KABUPATEN/REGENCY</b>               |                                  |                |  |             |  |             |
| Kep. Mentawai                          | 421,113                          | 461,088        | 1.98   | 1.60        | 0.48   | 0.35        |
| Pesisir Selatan                        | 554,057                          | 589,787        | 0.90   | 0.74        | 0.16   | 0.11        |
| Solok                                  | 532,900                          | 569,605        | 0.93   | 1.09        | 0.19   | 0.30        |
| Sijunjung                              | 529,460                          | 565,067        | 0.85   | 0.71        | 0.21   | 0.13        |
| Tanah Datar                            | 515,587                          | 554,665        | 0.40   | 0.44        | 0.06   | 0.07        |
| Padang Pariaman                        | 548,147                          | 580,392        | 0.74   | 0.78        | 0.18   | 0.19        |
| <b>Agam</b>                            | <b>530,290</b>                   | <b>558,963</b> | <b>0.75</b>  | <b>0.50</b> | <b>0.13</b>  | <b>0.07</b> |
| Lima Puluh Kota                        | 553,068                          | 582,794        | 1.07   | 0.77        | 0.24   | 0.16        |
| Pasaman                                | 472,703                          | 515,608        | 0.73   | 0.79        | 0.13   | 0.13        |
| Solok Selatan                          | 516,004                          | 551,340        | 1.10   | 0.94        | 0.28   | 0.22        |
| Dharmasraya                            | 581,058                          | 622,190        | 0.42   | 0.64        | 0.06   | 0.15        |
| Pasaman Barat                          | 596,225                          | 657,354        | 0.98   | 0.76        | 0.25   | 0.17        |
| <b>KOTA/MUNICIPALITY</b>               |                                  |                |  |             |  |             |
| Padang                                 | 698,720                          | 736,786        | 0.44   | 0.25        | 0.08   | 0.03        |
| Solok                                  | 538,682                          | 569,869        | 0.19   | 0.34        | 0.02   | 0.07        |
| Sawahlunto                             | 487,610                          | 524,196        | 0.17   | 0.30        | 0.02   | 0.08        |
| Padang Panjang                         | 599,681                          | 634,303        | 0.70   | 0.46        | 0.19   | 0.07        |
| Bukittinggi                            | 619,896                          | 658,640        | 0.63   | 0.43        | 0.14   | 0.08        |
| Payakumbuh                             | 616,357                          | 648,230        | 0.76   | 0.74        | 0.19   | 0.15        |
| Pariaman                               | 576,455                          | 609,286        | 0.48   | 0.46        | 0.19   | 0.08        |
| <b>Sumatera Barat</b>                  | <b>667,925</b>                   | <b>708,416</b> | <b>0.82</b>  | <b>0.74</b> | <b>0.18</b>  | <b>0.15</b> |

Sumber/Source: BPS Provinsi Sumatera Barat/ BPS-Statistic of Sumatera Barat Province

**Tabel**  
**Table** 13.10

**Indeks Pembangunan Manusia Menurut Kabupaten/Kota  
di Provinsi Sumatera Barat, 2021–2025**  
*Human Development Index by Regency/Municipality in  
West Sumatera Province, 2021–2025*

| Kabupaten/Kota<br>Regency/Municipality | 2020         | 2021         | 2022         | 2023         | 2024         |
|--|--------------|--------------|--------------|--------------|--------------|
| (1)                                    | (2)          | (3)          | (4)          | (5)          | (6)          |
| <b>KABUPATEN/REGENCY</b>               |              |              |              |              |              |
| Kep. Mentawai                          | 63,71        | 63,98        | 64,83        | 65,79        | 66,67        |
| Pesisir Selatan                        | 70,87        | 71,01        | 71,72        | 72,24        | 72,87        |
| Solok                                  | 70,44        | 70,60        | 71,39        | 71,92        | 72,29        |
| Sijunjung                              | 70,36        | 70,48        | 71,32        | 72,30        | 72,88        |
| Tanah Datar                            | 74,01        | 74,14        | 74,87        | 75,57        | 76,49        |
| Padang Pariaman                        | 72,80        | 72,92        | 73,67        | 74,54        | 74,90        |
| <b>Agam</b>                            | <b>73,11</b> | <b>73,20</b> | <b>73,84</b> | <b>74,44</b> | <b>75,08</b> |
| Lima Puluh Kota                        | 70,82        | 71,03        | 71,64        | 72,05        | 72,51        |
| Pasaman                                | 68,35        | 68,48        | 69,12        | 69,85        | 70,61        |
| Solok Selatan                          | 70,69        | 70,88        | 71,36        | 72,24        | 73,17        |
| Dharmasraya                            | 72,30        | 72,65        | 73,19        | 73,87        | 74,82        |
| Pasaman Barat                          | 70,30        | 70,57        | 71,39        | 72,03        | 72,78        |
| <b>KOTA/MUNICIPALITY</b>               |              |              |              |              |              |
| Padang                                 | 83,22        | 83,30        | 83,69        | 83,98        | 84,38        |
| Solok                                  | 78,41        | 78,53        | 79,35        | 79,66        | 80,06        |
| Sawahlunto                             | 73,97        | 74,35        | 75,21        | 75,91        | 76,68        |
| Padang Panjang                         | 78,43        | 78,52        | 79,28        | 79,76        | 80,60        |
| Bukittinggi                            | 80,68        | 80,79        | 81,52        | 81,88        | 82,61        |
| Payakumbuh                             | 79,06        | 79,24        | 79,70        | 80,14        | 80,76        |
| Pariaman                               | 78,55        | 78,72        | 79,31        | 79,76        | 80,49        |
| <b>Sumatera Barat</b>                  | <b>74,29</b> | <b>74,56</b> | <b>75,16</b> | <b>75,64</b> | <b>76,43</b> |

Sumber/Source: Survei Sosial Ekonomi Nasional/ National Socio Economic Survey

**Tabel 13.11** Angka Harapan Hidup (AHH) Menurut Kabupaten/Kota di Sumatera Barat, 2020–2024  
**Life Expectancy at Birth By Regency/Municipality in Sumatera Barat Province, 2020–2024**

| Kabupaten/Kota<br>Regency/Municipality | 2020         | 2021         | 2022         | 2023         | 2024         |
|--|--------------|--------------|--------------|--------------|--------------|
| (1)                                    | (2)          | (3)          | (4)          | (5)          | (6)          |
| <b>KABUPATEN/REGENCY</b>               |              |              |              |              |              |
| Kep. Mentawai                          | 70,73        | 70,73        | 70,91        | 71,06        | 71,21        |
| Pesisir Selatan                        | 73,02        | 73,12        | 73,20        | 73,27        | 73,44        |
| Solok                                  | 71,51        | 71,12        | 72,12        | 72,31        | 72,52        |
| Sijunjung                              | 71,78        | 71,93        | 72,27        | 72,59        | 72,89        |
| Tanah Datar                            | 73,50        | 73,69        | 73,84        | 74,19        | 74,26        |
| Padang Pariaman                        | 73,48        | 73,58        | 73,67        | 73,77        | 73,88        |
| <b>Agam</b>                            | <b>73,79</b> | <b>73,91</b> | <b>74,07</b> | <b>74,22</b> | <b>74,39</b> |
| Lima Puluh Kota                        | 72,74        | 72,79        | 73,03        | 73,25        | 73,42        |
| Pasaman                                | 71,15        | 71,34        | 71,71        | 72,04        | 72,36        |
| Solok Selatan                          | 71,32        | 71,52        | 71,89        | 72,22        | 72,50        |
| Dharmasraya                            | 73,04        | 73,47        | 73,84        | 74,04        | 74,25        |
| Pasaman Barat                          | 71,71        | 71,83        | 72,14        | 72,44        | 72,75        |
| <b>KOTA/MUNICIPALITY</b>               |              |              |              |              |              |
| Padang                                 | 74,43        | 74,47        | 74,71        | 74,94        | 75,20        |
| Solok                                  | 73,86        | 73,98        | 74,31        | 74,56        | 74,85        |
| Sawahlunto                             | 72,81        | 73,20        | 73,50        | 73,79        | 74,12        |
| Padang Panjang                         | 73,83        | 73,93        | 74,03        | 74,24        | 74,48        |
| Bukittinggi                            | 74,58        | 74,70        | 75,02        | 75,33        | 75,62        |
| Payakumbuh                             | 74,08        | 74,18        | 74,48        | 74,77        | 75,62        |
| Pariaman                               | 73,59        | 73,69        | 73,98        | 74,20        | 75,37        |
| <b>Sumatera Barat</b>                  | <b>73,50</b> | <b>73,60</b> | <b>73,88</b> | <b>74,14</b> | <b>74,37</b> |

Catatan/Notes: \*Menggunakan Data LFSP2020

Sumber/Source: Badan Pusat Statistik Provinsi Sumatera Barat/BPS-Statistics of Sumatera Barat Province

Tabel  
Table 13.12

**Angka Harapan Lama Sekolah Menurut Kabupaten/Kota  
di Provinsi Sumatera Barat, 2020–2024**  
*Expected Years of Schooling by Regency/Municipality in  
Sumatera Barat Province, 2020–2024*

| Kabupaten/Kota<br>Regency/Municipality | 2020         | 2021         | 2022         | 2023         | 2024         |
|--|--------------|--------------|--------------|--------------|--------------|
| (1)                                    | (2)          | (3)          | (4)          | (5)          | (6)          |
| <b>KABUPATEN/REGENCY</b>               |              |              |              |              |              |
| Kep. Mentawai                          | 12,82        | 12,89        | 12,89        | 12,90        | 12,91        |
| Pesisir Selatan                        | 13,32        | 13,33        | 13,35        | 13,36        | 13,37        |
| Solok                                  | 13,04        | 13,05        | 13,30        | 13,55        | 13,56        |
| Sijunjung                              | 12,37        | 12,38        | 12,64        | 12,72        | 12,76        |
| Tanah Datar                            | 14,33        | 14,34        | 14,59        | 14,78        | 15,05        |
| Padang Pariaman                        | 13,67        | 13,68        | 13,93        | 14,19        | 14,20        |
| <b>Agam</b>                            | <b>13,87</b> | <b>13,88</b> | <b>13,88</b> | <b>13,89</b> | <b>14,16</b> |
| Lima Puluh Kota                        | 13,29        | 13,30        | 13,40        | 13,41        | 13,42        |
| Pasaman                                | 12,80        | 12,81        | 13,05        | 13,25        | 13,52        |
| Solok Selatan                          | 12,71        | 12,72        | 12,73        | 12,8         | 13,07        |
| Dharmasraya                            | 12,43        | 12,44        | 12,51        | 12,68        | 12,89        |
| Pasaman Barat                          | 13,61        | 13,68        | 13,69        | 13,7         | 13,72        |
| <b>KOTA/MUNICIPALITY</b>               |              |              |              |              |              |
| Padang                                 | 16,52        | 16,53        | 16,54        | 16,56        | 16,57        |
| Solok                                  | 14,32        | 14,33        | 14,34        | 14,36        | 14,37        |
| Sawahlunto                             | 13,17        | 13,18        | 13,42        | 13,69        | 13,86        |
| Padang Panjang                         | 15,06        | 15,07        | 15,07        | 15,29        | 15,47        |
| Bukittinggi                            | 14,97        | 14,98        | 14,99        | 15,01        | 15,28        |
| Payakumbuh                             | 14,26        | 14,27        | 14,29        | 14,3         | 14,57        |
| Pariaman                               | 14,54        | 14,55        | 14,61        | 14,79        | 14,80        |
| <b>Sumatera Barat</b>                  | <b>14,02</b> | <b>14,09</b> | <b>14,10</b> | <b>14,11</b> | <b>14,30</b> |

Sumber/Source: Survei Sosial Ekonomi Nasional/ National Socio Economic Survey

**Tabel 13.13** Rata-rata Lama Sekolah Menurut Kabupaten/Kota di Sumatera Barat, 2020–2024  
**Table 13.13** Mean Year of Schooling by Regency/Municipality in Sumatera Barat Province, 2020–2024

| Kabupaten/Kota<br>Regency/Municipality | 2020        | 2021        | 2022        | 2023        | 2024        |
|--|-------------|-------------|-------------|-------------|-------------|
| (1)                                    | (2)         | (3)         | (4)         | (5)         | (6)         |
| <b>KABUPATEN/REGENCY</b>               |             |             |             |             |             |
| Kep. Mentawai                          | 7,09        | 7,20        | 7,48        | 7,76        | 8,03        |
| Pesisir Selatan                        | 8,26        | 8,27        | 8,43        | 8,58        | 8,81        |
| Solok                                  | 7,86        | 7,87        | 7,89        | 7,9         | 7,91        |
| Sijunjung                              | 8,11        | 8,12        | 8,30        | 8,57        | 8,62        |
| Tanah Datar                            | 8,61        | 8,62        | 8,90        | 9,02        | 9,29        |
| Padang Pariaman                        | 7,87        | 7,88        | 8,16        | 8,41        | 8,42        |
| <b>Agam</b>                            | <b>8,96</b> | <b>8,97</b> | <b>8,98</b> | <b>9,22</b> | <b>9,23</b> |
| Lima Puluh Kota                        | 7,99        | 8,07        | 8,08        | 8,12        | 8,13        |
| Pasaman                                | 8,09        | 8,10        | 8,11        | 8,13        | 8,14        |
| Solok Selatan                          | 8,28        | 8,32        | 8,41        | 8,69        | 8,85        |
| Dharmasraya                            | 8,47        | 8,55        | 8,56        | 8,71        | 8,98        |
| Pasaman Barat                          | 8,19        | 8,27        | 8,55        | 8,81        | 8,99        |
| <b>KOTA/MUNICIPALITY</b>               |             |             |             |             |             |
| Padang                                 | 11,58       | 11,59       | 11,60       | 11,62       | 11,63       |
| Solok                                  | 11,03       | 11,04       | 11,35       | 11,36       | 11,37       |
| Sawahlunto                             | 10,17       | 10,32       | 10,43       | 10,44       | 10,53       |
| Padang Panjang                         | 11,62       | 11,63       | 11,92       | 11,94       | 12,00       |
| Bukittinggi                            | 11,33       | 11,34       | 11,63       | 11,64       | 11,65       |
| Payakumbuh                             | 10,73       | 10,81       | 10,82       | 10,88       | 10,89       |
| Pariaman                               | 10,59       | 10,67       | 10,78       | 10,79       | 11,06       |
| <b>Sumatera Barat</b>                  | <b>8,99</b> | <b>9,07</b> | <b>9,18</b> | <b>9,28</b> | <b>9,44</b> |

Sumber/Source: Survei Sosial Ekonomi Nasional/ National Socio Economic Survey

Tabel  
Table 13.14

**Pengeluaran Per kapita Disesuaikan Penduduk Menurut Kabupaten/Kota di Provinsi Sumatera Barat (ribu Rupiah), 2020–2024**

***Adjusted Expenditure Per Capita by Regency/Municipality in Sumatera Barat Province (thousand Rupiah), 2020–2024***

| Kabupaten/Kota<br>Regency/Municipality | 2020             | 2021             | 2022             | 2023             | 2024             |
|--|------------------|------------------|------------------|------------------|------------------|
| (1)                                    | (2)              | (3)              | (4)              | (5)              | (6)              |
| <b>KABUPATEN/REGENCY</b>               |                  |                  |                  |                  |                  |
| Kep. Mentawai                          | 6.281,00         | 6.321,00         | 6.567,00         | 6.891,00         | 7.132,00         |
| Pesisir Selatan                        | 9.212,00         | 9.270,00         | 9.686,00         | 9.953,00         | 1.211,00         |
| Solok                                  | 10.171,00        | 10.215,00        | 10.539,00        | 10.717,00        | 10.988,00        |
| Sijunjung                              | 10.361,00        | 10.389,00        | 10.582,00        | 11.018,00        | 11.395,00        |
| Tanah Datar                            | 10.588,00        | 10.616,00        | 10.695,00        | 10.905,00        | 11.223,00        |
| Padang Pariaman                        | 10.998,00        | 11.050,00        | 11.159,00        | 11.432,00        | 11.756,00        |
| <b>Agam</b>                            | <b>9.651,00</b>  | <b>9.662,00</b>  | <b>10.171,00</b> | <b>10.402,00</b> | <b>10.686,00</b> |
| Lima Puluh Kota                        | 9.596,00         | 9.668,00         | 10.035,00        | 10.285,00        | 10.648,00        |
| Pasaman                                | 8.425,00         | 8.440,00         | 8.619,00         | 8.908,00         | 9.194,00         |
| Solok Selatan                          | 10.325,00        | 10.367,00        | 10.560,00        | 10.884,00        | 11.240,00        |
| Dharmasraya                            | 11.273,00        | 11.324,00        | 11.650,00        | 11.901,00        | 12.254,00        |
| Pasaman Barat                          | 9.047,00         | 9.089,00         | 9.381,00         | 9.538,00         | 9.888,00         |
| <b>KOTA/MUNICIPALITY</b>               |                  |                  |                  |                  |                  |
| Padang                                 | 14.481,00        | 14.540,00        | 14.889,00        | 15.089,00        | 15.458,00        |
| Solok                                  | 12.117,00        | 12.168,00        | 12.515,00        | 12.709,00        | 12.995,00        |
| Sawahlunto                             | 10.182,00        | 10.195,00        | 10.537,00        | 10.829,00        | 11.187,00        |
| Padang Panjang                         | 10.734,00        | 10.754,00        | 11.153,00        | 11.310,00        | 11.840,00        |
| Bukittinggi                            | 13.282,00        | 13.331,00        | 13.633,00        | 13.859,00        | 14.297,00        |
| Payakumbuh                             | 13.281,00        | 13.317,00        | 13.687,00        | 13.978,00        | 14.260,00        |
| Pariaman                               | 12.796,00        | 12.818,00        | 13.150,00        | 13.355,00        | 13.784,00        |
| <b>Sumatera Barat</b>                  | <b>10.733,00</b> | <b>10.790,00</b> | <b>11.130,00</b> | <b>11.380,00</b> | <b>11.718,00</b> |

Sumber/Source: Survei Sosial Ekonomi Nasional/ National Socio Economic Survey

**Tabel**  
**Table** 13.15

**Rata-rata Pengeluaran per Kapita Sebulan Makanan dan Bukan Makanan Menurut Kabupaten/Kota di Provinsi Sumatera Barat, 2024**  
**Monthly Average of Food and Non-Food Expenditure per Capita in Urban and Rural Areas by Regency/Municipality in Sumatera Barat Province, 2024**

| Kabupaten/Kota<br>Regency/Municipality | Kelompok Makanan<br>Food Group | Kelompok Bukan Makanan<br>Non Food Group | Jumlah<br>Total  |
|--|--------------------------------|--|------------------|
| (1)                                    | (2)                            | (3)                                      | (4)              |
| <b>KABUPATEN/REGENCY</b>               |                                |  |                  |
| Kep. Mentawai                          | 774.905                        | 420.045                                  | 1.194.950        |
| Pesisir Selatan                        | 709.070                        | 486.073                                  | 1.195.143        |
| Solok                                  | 772.240                        | 520.617                                  | 1.292.857        |
| Sijunjung                              | 744.214                        | 599.301                                  | 1.343.515        |
| Tanah Datar                            | 753.297                        | 609.450                                  | 1.362.747        |
| Padang Pariaman                        | 715.317                        | 602.430                                  | 1.317.747        |
| <b>Agam</b>                            | <b>694.440</b>                 | <b>544.785</b>                           | <b>1.239.225</b> |
| Lima Puluh Kota                        | 823.601                        | 563.613                                  | 1.387.214        |
| Pasaman                                | 678.910                        | 439.859                                  | 1.118.769        |
| Solok Selatan                          | 815.590                        | 748.882                                  | 1.564.472        |
| Dharmasraya                            | 878.166                        | 779.409                                  | 1.657.575        |
| Pasaman Barat                          | 761.925                        | 545.405                                  | 1.307.330        |
| <b>KOTA/MUNICIPALITY</b>               |                                |  |                  |
| Padang                                 | 922.708                        | 1.051.703                                | 1.974.411        |
| Solok                                  | 838.046                        | 800.853                                  | 1.638.899        |
| Sawahlunto                             | 882.264                        | 876.169                                  | 1.758.433        |
| Padang Panjang                         | 1.239.790                      | 942.374                                  | 2.182.164        |
| Bukittinggi                            | 906.627                        | 962.721                                  | 1.869.348        |
| Payakumbuh                             | 853.219                        | 888.347                                  | 1.741.566        |
| Pariaman                               | 829.902                        | 710.287                                  | 1.540.189        |
| <b>Sumatera Barat</b>                  | <b>797.728</b>                 | <b>683.125</b>                           | <b>1.480.853</b> |

Sumber/Source: Survei Sosial Ekonomi Nasional/ National Socio Economic Survey

Tabel  
Table 13.16

**Tingkat Pengangguran Terbuka Menurut Kabupaten/Kota di Sumatera Barat (persentase), 2020–2024**  
**Open Unemployment Rate Regency or Municipality in Sumatera Barat Province (percentage), 2020–2024**

| Kabupaten/Kota<br>Regency/Municipality | 2020        | 2021        | 2022        | 2023        | 2024        |
|--|-------------|-------------|-------------|-------------|-------------|
| (1)                                    | (2)         | (3)         | (4)         | (5)         | (6)         |
| <b>KABUPATEN/REGENCY</b>               |             |             |             |             |             |
| Kep. Mentawai                          | 3,98        | 2,79        | 1,39        | 1,33        | 1,44        |
| Pesisir Selatan                        | 7,00        | 5,97        | 4,61        | 4,75        | 5,06        |
| Solok                                  | 4,65        | 4,67        | 5,89        | 4,99        | 4,91        |
| Sijunjung                              | 5,30        | 3,57        | 4,87        | 4,71        | 4,73        |
| Tanah Datar                            | 4,79        | 4,63        | 5,91        | 5,35        | 5,30        |
| Padang Pariaman                        | 8,13        | 8,41        | 6,60        | 6,69        | 6,59        |
| <b>Agam</b>                            | <b>4,61</b> | <b>5,06</b> | <b>4,93</b> | <b>4,96</b> | <b>4,73</b> |
| Lima Puluh Kota                        | 3,03        | 2,25        | 3,72        | 3,95        | 3,68        |
| Pasaman                                | 5,04        | 4,92        | 5,38        | 5,09        | 5,25        |
| Solok Selatan                          | 5,62        | 4,84        | 3,71        | 2,57        | 2,30        |
| Dharmasraya                            | 5,31        | 5,00        | 6,23        | 6,22        | 6,02        |
| Pasaman Barat                          | 4,69        | 5,02        | 6,33        | 6,01        | 6,34        |
| <b>KOTA/MUNICIPALITY</b>               |             |             |             |             |             |
| Padang                                 | 13,64       | 13,37       | 11,69       | 10,86       | 9,88        |
| Solok                                  | 8,35        | 5,15        | 3,90        | 3,72        | 3,62        |
| Sawahlunto                             | 8,20        | 6,38        | 5,00        | 4,98        | 5,55        |
| Padang Panjang                         | 7,22        | 4,90        | 4,84        | 5,49        | 4,94        |
| Bukittinggi                            | 7,51        | 6,09        | 4,90        | 4,99        | 4,72        |
| Payakumbuh                             | 6,68        | 6,47        | 5,16        | 4,84        | 4,87        |
| Pariaman                               | 5,73        | 6,09        | 5,19        | 5,68        | 5,32        |
| <b>Sumatera Barat</b>                  | <b>6,88</b> | <b>6,52</b> | <b>6,28</b> | <b>5,94</b> | <b>5,75</b> |

Sumber/Source: Survei Sosial Ekonomi Nasional/ National Socio Economic Survey

**Tabel**  
**Table** 13.17

**Angka Partisipasi Murni (APM) dan Angka Partisipasi Kasar (APK) per Kabupaten/Kota di Sumatera Barat (persentase), 2024**  
**Pure Participation Rate (APM) and Gross Enrollment Rate (APK) by Regency / Municipality in Sumatera Barat Province (percentage), 2024**

| Kabupaten/Kota<br>Regency/Municipality | APM (%)              |                           |                           |
|--|----------------------|---------------------------|---------------------------|
|  | SD<br>Primary School | SMP<br>Junior High School | SMA<br>Senior High School |
| (1)                                    | (6)                  | (7)                       | (8)                       |
| <b>KABUPATEN/REGENCY</b>               |                      |                           |                           |
| Kep. Mentawai                          | 98.05                | 73.86                     | 59.90                     |
| Pesisir Selatan                        | 99.41                | 82.64                     | 68.06                     |
| Solok                                  | 98.63                | 81.65                     | 63.24                     |
| Sijunjung                              | 98.49                | 84.91                     | 64.37                     |
| Tanah Datar                            | 99.04                | 81.07                     | 70.48                     |
| Padang Pariaman                        | 99.50                | 82.13                     | 76.61                     |
| <b>Agam</b>                            | <b>98.54</b>         | <b>85.29</b>              | <b>73.49</b>              |
| Lima Puluh Kota                        | 98.88                | 83.00                     | 63.19                     |
| Pasaman                                | 98.14                | 87.01                     | 68.98                     |
| Solok Selatan                          | 98.61                | 83.97                     | 68.09                     |
| Dharmasraya                            | 98.34                | 80.57                     | 60.99                     |
| Pasaman Barat                          | 99.12                | 83.54                     | 73.33                     |
| <b>KOTA/MUNICIPALITY</b>               |                      |                           |                           |
| Padang                                 | 99.24                | 83.08                     | 80.23                     |
| Solok                                  | 99.62                | 80.34                     | 82.82                     |
| Sawahlunto                             | 98.05                | 82.61                     | 79.98                     |
| Padang Panjang                         | 99.35                | 81.28                     | 77.24                     |
| Bukittinggi                            | 99.21                | 88.76                     | 81.33                     |
| Payakumbuh                             | 97.52                | 80.55                     | 77.65                     |
| Pariaman                               | 99.50                | 76.94                     | 81.62                     |
| <b>Sumatera Barat</b>                  | <b>98.89</b>         | <b>82.94</b>              | <b>72.50</b>              |

Lanjutan Tabel/Continued Table 13.17

| Kabupaten/Kota<br>Regency/Municipality | APK (%)              |                           |                           |
|--|----------------------|---------------------------|---------------------------|
|  | SD<br>Primary School | SMP<br>Junior High School | SMA<br>Senior High School |
| (1)                                    | (6)                  | (7)                       | (8)                       |
| <b>KABUPATEN/REGENCY</b>               |                      |                           |                           |
| Kep. Mentawai                          | 111.55               | 99.00                     | 82.17                     |
| Pesisir Selatan                        | 105.32               | 91.45                     | 88.58                     |
| Solok                                  | 107.82               | 94.02                     | 78.01                     |
| Sijunjung                              | 106.92               | 96.84                     | 86.20                     |
| Tanah Datar                            | 107.16               | 93.19                     | 95.91                     |
| Padang Pariaman                        | 109.01               | 86.89                     | 98.44                     |
| <b>Agam</b>                            | <b>106.51</b>        | <b>94.41</b>              | <b>99.26</b>              |
| Lima Puluh Kota                        | 103.66               | 91.99                     | 94.72                     |
| Pasaman                                | 104.28               | 97.11                     | 93.60                     |
| Solok Selatan                          | 108.55               | 100.49                    | 85.42                     |
| Dharmasraya                            | 107.77               | 97.09                     | 92.59                     |
| Pasaman Barat                          | 109.04               | 92.81                     | 86.70                     |
| <b>KOTA/MUNICIPALITY</b>               |                      |                           |                           |
| Padang                                 | 110.54               | 110.29                    | 97.44                     |
| Solok                                  | 106.15               | 86.04                     | 108.92                    |
| Sawahlunto                             | 105.45               | 91.54                     | 101.34                    |
| Padang Panjang                         | 106.61               | 93.10                     | 103.39                    |
| Bukittinggi                            | 107.81               | 111.92                    | 99.96                     |
| Payakumbuh                             | 107.82               | 97.12                     | 99.22                     |
| Pariaman                               | 116.52               | 83.02                     | 107.09                    |
| <b>Sumatera Barat</b>                  | <b>107.74</b>        | <b>96.24</b>              | <b>93.65</b>              |

Sumber/Source: Survei Sosial Ekonomi Nasional/ National Socio Economic Survey

Tabel  
Table 13.18

**Angka Partisipasi Sekolah (APS) per Kabupaten/Kota di Sumatera Barat (persentase), 2024**  
**School Participation Rate (APS) by Regency / Municipality in Sumatera Barat Province (percentage), 2024**

| Kabupaten/Kota<br>Regency/Municipality | APS (%)                     |                               |                               |
|--|-----------------------------|-------------------------------|-------------------------------|
|  | 7–12 Tahun<br>Age 7–12 Year | 13–15 Tahun<br>Age 13–15 Year | 16–18 Tahun<br>Age 16–18 Year |
| (1)                                    | (6)                         | (7)                           | (8)                           |
| <b>KABUPATEN/REGENCY</b>               |                             |                               |                               |
| Kep. Mentawai                          | 99.90                       | 95.89                         | 78.19                         |
| Pesisir Selatan                        | 99.85                       | 96.91                         | 83.08                         |
| Solok                                  | 99.74                       | 91.55                         | 76.29                         |
| Sijunjung                              | 99.86                       | 96.26                         | 73.40                         |
| Tanah Datar                            | 99.49                       | 93.79                         | 87.26                         |
| Padang Pariaman                        | 99.88                       | 97.63                         | 82.16                         |
| <b>Agam</b>                            | <b>99.94</b>                | <b>95.82</b>                  | <b>86.07</b>                  |
| Lima Puluh Kota                        | 99.41                       | 99.28                         | 78.28                         |
| Pasaman                                | 99.82                       | 97.69                         | 80.50                         |
| Solok Selatan                          | 99.96                       | 99.27                         | 81.95                         |
| Dharmasraya                            | 98.69                       | 96.75                         | 78.31                         |
| Pasaman Barat                          | 99.50                       | 95.88                         | 87.11                         |
| <b>KOTA/MUNICIPALITY</b>               |                             |                               |                               |
| Padang                                 | 99.90                       | 98.02                         | 89.45                         |
| Solok                                  | 99.76                       | 96.03                         | 90.86                         |
| Sawahlunto                             | 99.58                       | 96.94                         | 91.08                         |
| Padang Panjang                         | 99.89                       | 99.54                         | 90.38                         |
| Bukittinggi                            | 99.80                       | 99.97                         | 91.15                         |
| Payakumbuh                             | 99.76                       | 99.09                         | 88.53                         |
| Pariaman                               | 99.50                       | 98.27                         | 89.61                         |
| <b>Sumatera Barat</b>                  | <b>99.71</b>                | <b>96.80</b>                  | <b>84.40</b>                  |

Sumber/Source: Survei Sosial Ekonomi Nasional/ National Socio Economic Survey

## DAFTAR PUSTAKA

### *Bibliography*

- Badan Pusat Statistik. 2021. *Pedoman Pelaksanaan Pencacahan KSA 2021*. Jakarta: Badan Pusat Statistik.
- Badan Pusat Statistik. 2024. *BRS Indeks Pembangunan Manusia 2024*. Jakarta: Badan Pusat Statistik.
- Badan Pusat Statistik. 2024. *Data dan Informasi Kemiskinan Kabupaten/Kota 2024*. Jakarta: Badan Pusat Statistik.
- Badan Pusat Statistik. 2024. *Keadaan Angkatan Kerja di Indonesia Agustus 2024*. Jakarta: Badan Pusat Statistik.
- Badan Pusat Statistik. 2024. *Pedoman Pencacahan Sakernas Agustus 2024*. Jakarta: Badan Pusat Statistik.
- Badan Pusat Statistik. 2024. *Pedoman Pencacahan Susenas Maret 2024*. Jakarta: Badan Pusat Statistik.
- Badan Pusat Statistik. 2024. *Statistik Kesejahteraan Rakyat 2024*. Jakarta: Badan Pusat Statistik.
- Badan Pusat Statistik. 2024. *Statistik Indonesia 2024*. Jakarta: Badan Pusat Statistik.
- Badan Pusat Statistik . 2024. *Profil Industri Mikro dan Kecil 2023*. Jakarta: Badan Pusat Statistik.







SENSUS  
EKONOMI  
2026

**BerAKHLAK**  
Berorientasi Pelayanan Akuntabel Kompeten  
Harmonis Loyal Adaptif Kolaboratif

**#bangga  
melayani  
bangsa**

# DATA

## MENCERDASKAN BANGSA

*Enlighten The Nation*



**BADAN PUSAT STATISTIK  
KABUPATEN AGAM**  
**BPS - STATISTICS AGAM REGENCY**  
Jl. Veteran Padang Baru, Lubuk Basung 26415  
Telp. (0752) 76317 Email : [bps1307@bps.go.id](mailto:bps1307@bps.go.id)  
Website : <https://agamkab.bps.go.id>

ISSN 0215-3734



9 770215 373244